

VantageLive!®

A seamless solution for ready-to-use mobility data



Immediate access to vehicle, bicycle, pedestrian and intersection data on one convenient platform



Customizable reports and graphs readily available for export in an easy-to-read format



Real-time communication status displays how intersections are performing

Make your data come alive

VantageLive!® is an easy to use, web-based data service that allows users to view intersection activity by automatically collecting and analyzing vehicle, bicycle and pedestrian data. VantageLive! is the first service of its kind to simplify the process of presenting turning movement count data and has the potential to replace most or all temporary data collection efforts.

Travel time and speed information from Iteris Bluetooth data collection devices can also be analyzed, providing an integrated view of speed and volume data for enhanced congestion investigation. Average Daily Traffic (ADT) can also be viewed and compared with Annual Average Daily Traffic (AADT).

Utilizing the cloud-based infrastructure, VantageLive! automatically provides regular updates without any effort from the user. Data from Iteris Vantage platforms is collected and sent securely to the cloud. Information can then be viewed via a web browser by multiple agency personnel.

Turning data into insights

VantageLive! provides a robust data set that can be used for signal timing optimization. Users have the ability to generate both common UTDF data and peak hour summary reports with peak hour factor calculations. These reports provide detailed information about turning movements and departing data that will quickly allow engineers and planners to optimize signal timing that was previously done with time consuming manual report generation.



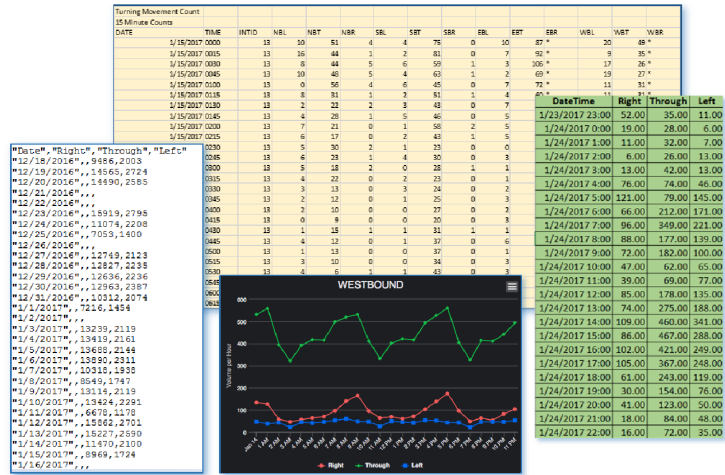
Features

- View and download charts and graphs from collected data
- Export readily available traffic data reports in Excel, CSV or UTDF/Synchro
- Review of historical data analysis
- A dashboard map and communications page provide a complete view of intersection status and activity
- Seamless integration with Edge®, Vantage Next®, Vantage Vector®, Velocity® and VantageRadius®
- Integrated Bluetooth® and/or radar speed combined with volume data
- View, compare and export ADT and AADT data
- Quick link to the SPM platform



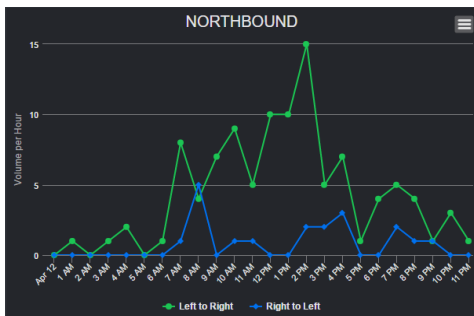
Peak Hour Summary

A customized peak hour calculation and summary can be generated.



Customizable Reports

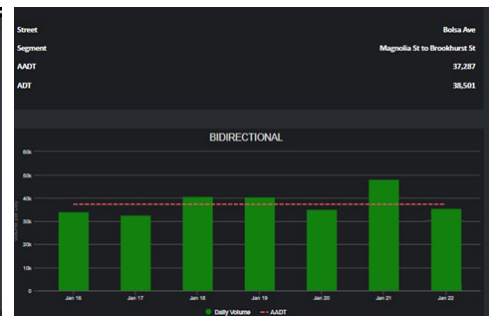
Detailed reports can quickly be viewed and exported in various formats.



Powerful Graphs and Analytics

VantageLive! provides a convenient way to view vehicle, bicycle and pedestrian count data. Overlay speed or travel time on segment volume can also be viewed with data collected from Velocity units. ADT compared with AADT displays daily, weekly or monthly data.

VantageLive! cellular communications options are available.



Copyright © 2021 Iteris, Inc. All rights reserved.

NOTICE: Iteris, Inc. reserves the right to change product specifications without notice. Information furnished is for informational purposes only. This information may not be complete or the latest revision. For the most up-to-date information, please contact Iteris, Inc.