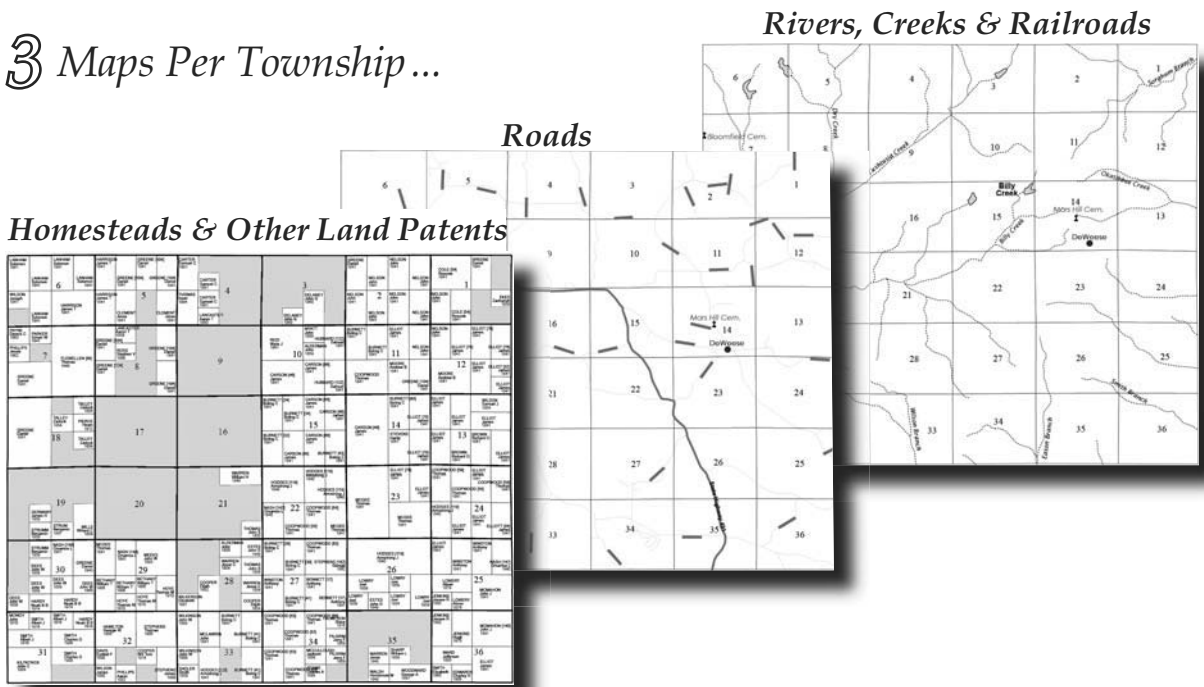


Family Maps of Leake County, Mississippi *Deluxe Edition*

With Homesteads, Roads, Waterways, Towns, Cemeteries, Railroads, and More

3 Maps Per Township ...



by Gregory A. Boyd, J.D.

Click web-address to navigate
to our web-site ----->

Arphax Publishing Co.
www.arphax.com

Family Maps of Leake County, Mississippi, Deluxe Edition: With Homesteads, Roads, Waterways, Towns, Cemeteries, Railroads, and More
by Gregory A. Boyd, J.D.

ISBN 1-4203-0000-8

Copyright © 2005 by Boyd IT, Inc., All rights reserved.
Printed in the United States of America

Published by Arphax Publishing Co., 2210 Research Park Boulevard, Norman, Oklahoma, USA 73069
www.arphax.com

First Edition

ATTENTION HISTORICAL & GENEALOGICAL SOCIETIES, UNIVERSITIES, COLLEGES, CORPORATIONS, FAMILY REUNION COORDINATORS, AND PROFESSIONAL ORGANIZATIONS: Quantity discounts are available on bulk purchases of this book. For information, please contact Arphax Publishing Co., at the address listed above, or at (405) 366-6181, or visit our web-site at www.arphax.com and contact us through the "Bulk Sales" link.

—LEGAL—

The contents of this book rely on data published by the United States Government and its various agencies and departments, including but not limited to the General Land Office–Bureau of Land Management, the Department of the Interior, and the U.S. Census Bureau. The author has relied on said government agencies or re-sellers of its data, but makes no guarantee of the data's accuracy or of its representation herein, neither in its text nor maps. Said maps have been proportioned and scaled in a manner reflecting the author's primary goal—to make patentee names readable. This book will assist in the discovery of possible relationships between people, places, locales, rivers, streams, cemeteries, etc., but "proving" those relationships or exact geographic locations of any of the elements contained in the maps will require the use of other source material, which could include, but not be limited to: land patents, surveys, the patentees' applications, professionally drawn road-maps, etc.

Neither the author nor publisher makes any claim that the contents herein represent a complete or accurate record of the data it presents and disclaims any liability for reader's use of the book's contents. Many circumstances exist where human, computer, or data delivery errors could cause records to have been missed or to be inaccurately represented herein. Neither the author nor publisher assume any liability for errors, inaccuracies, omissions or other inconsistencies herein.

No part of this book may be reproduced, stored, or transmitted by any means (electronic, mechanical, photocopying, recording, or otherwise, as applicable) without the prior written permission of the publisher.

Editor: Vicki Boyd

Map Group 2: Index to Land Patents

Township 12-North Range 7-East (Choctaw)

After you locate an individual in this Index, take note of the Section and Section Part then proceed to the Land Patent map on the pages immediately following. You should have no difficulty locating the corresponding parcel of land.

The "For More Info" Column will lead you to more information about the underlying Patents. See the *Legend* at right, and the "How to Use this Book" chapter, for more information.

LEGEND

"For More Info . . ." column

A = Authority (Legislative Act, See Appendix "A")
B = Block or Lot (location in Section unknown)
C = Cancelled Patent
F = Fractional Section
G = Group (Multi-Patentee Patent, see Appendix "C")
V = Overlaps another Parcel
R = Re-Issued (Parcel patented more than once)

(A & G items require you to look in the Appendixes referred to above. All other Letter-designations followed by a number require you to locate line-items in this index that possess the ID number found after the letter).

ID	Individual in Patent	Sec. Sec. Part	Date Issued	Other Counties (if any)	For More Info . . .
285	ALLEN, Christopher C	22 E½SW	1859-10-01		A1
286	" "	22 W½SE	1859-10-01		A1
307	BENNET, Elias	30 SWSE	1841-02-27		A1 R291
316	BLOCKER, George W	36 E½SW	1859-10-01		A1
277	BOYD, Andrew J	20 SESW	1859-10-01		A1
327	BOYD, Gordon D	15 SW	1841-02-27		A1 G20 C R328
323	" "	8 E½SE	1841-02-27		A1 C R324
325	" "	10 E½NW	1842-06-07		A1 G20
326	" "	10 W½NE	1842-06-07		A1 G20
329	" "	22 E½NW	1842-06-07		A1 G20
330	" "	22 W½NE	1842-06-07		A1 G20
331	" "	22 W½NW	1842-06-07		A1 G20
332	" "	6 E½SW	1842-06-07		A1 G20
328	" "	15 SW	1860-04-02		A1 G20 R327
318	" "	21 E½SE	1860-04-02		A1
319	" "	21 SW	1860-04-02		A1
320	" "	25 W½SW	1860-04-02		A1
321	" "	26 E½SE	1860-04-02		A1
322	" "	7 E½SW	1860-04-02		A1
324	" "	8 E½SE	1860-04-02		A1 R323
350	BOYD, James	31 SESE	1851-10-01		A1
450	CAFFREY, Thomas T	4 SWNW	1841-02-27		A1
417	CAIN, Robert	25 E½NE	1841-02-27		A1
419	CAIN, Robert M	4 SESE	1860-10-01		A1
420	" "	9 N½NE	1860-10-01		A1
456	CARPENTER, Wade M	22 W½SW	1911-06-26		A1
291	CHOAT, David	30 SWSE	1841-02-27		A1 R307
378	CHOATE, Jesse	3 SESW	1841-02-27		A1
379	CHOATE, Jessee	13 W½SE	1841-02-27		A1
310	CLANTON, Francis K	19 W½SE	1841-02-27		A1
311	" "	20 W½NW	1841-02-27		A1
312	" "	20 W½SW	1841-02-27		A1
313	" "	31 W½SE	1841-02-27		A1
390	CLANTON, John J	19 NESE	1841-02-27		A1
391	" "	19S½E½NE	1841-02-27		A1
392	" "	20 E½NW	1841-02-27		A1
404	COLEMAN, Jonathan	13 E½SE	1841-02-27		A1
408	COLEMAN, Josiah	24 S½	1841-02-27		A1
409	" "	25 W½NE	1841-02-27		A1
375	CONANT, Jeremiah	24 W½NE	1841-02-27		A1
376	" "	6 NE	1841-02-27		A1
413	CRANE, Martin	24 NENE	1841-02-27		A1
351	CYPHERS, James D	19 SESE	1851-10-01		A1
352	" "	4 NWSE	1851-10-01		A1
353	" "	9 N½SW	1859-10-01		A1
354	" "	9 W½NW	1859-10-01		A1

ID	Individual in Patent	Sec.		Date Issued	Other Counties (if any)	For More Info . . .
		Sec.	Part			
458	DAVIS, William G	1	1	1842-02-07		A1
459	"	1	2	1842-02-07		A1
460	"	1	3	1842-02-07		A1
461	"	1	6	1842-02-07		A1
462	"	1	7	1842-02-07		A1
463	"	1	8	1842-02-07		A1
385	DESHIELDS, John	4	E½NW	1841-02-27		A1
356	DICK, James	11	E½SE	1841-02-27		A1
357	"	11	N½	1841-02-27		A1
358	"	13	W½	1841-02-27		A1
359	"	14	E½NE	1841-02-27		A1
360	"	14	SE	1841-02-27		A1
361	"	30	E½NW	1841-02-27		A1
362	"	30	W½SW	1841-02-27		A1
314	DORSEY, George H	13	SENE	1859-10-01		A1
405	EADS, Joseph D	4	SENE	1859-10-01		A1
386	ERVIN, John	6	W½NW	1841-02-27		A1
387	"	6	W½SW	1841-02-27		A1
418	EVANS, Robert H	18	E½NE	1919-06-30		A3
374	FALKNER, Jefferson D	15	SWNW	1897-04-10		A3
383	FALKNER, John D	26	SESW	1911-12-21		A3
384	"	26	SWSE	1911-12-21		A3
451	FALKNER, Tom S	36	S½SE	1911-01-09		A3
366	FLETCHER, James N	13	SWNE	1856-04-01		A1
365	"	13	NWNE	1859-10-01		A1
442	FLEWELLEN, Thomas	10	E½NE	1840-02-20		A1 G68
443	"	10	E½SW	1840-02-20		A1 G68
444	"	10	SWSW	1840-02-20		A1 G68
445	"	10	W½NW	1840-02-20		A1 G68
446	"	10	W½SE	1840-02-20		A1 G68
388	FREELEEN, John H	26	NWSE	1860-05-01		A1
414	GEE, Reuben J	33	SW	1841-02-27		A1
422	GEE, Sack P	21	N½	1841-02-27		A1
338	GILLIAM, Henry W	4	NENE	1841-02-27		A1
334	GOLDTHWATE, Henry	29	SW	1841-02-27		A1
335	"	30	E½SE	1841-02-27		A1
336	"	31	E½NE	1841-02-27		A1
389	GORDON, John H	35	SW	1841-02-27		A1 G72
442	GRANT, David B	10	E½NE	1840-02-20		A1 G68
443	"	10	E½SW	1840-02-20		A1 G68
444	"	10	SWSW	1840-02-20		A1 G68
445	"	10	W½NW	1840-02-20		A1 G68
446	"	10	W½SE	1840-02-20		A1 G68
289	"	33	NW	1859-12-13		A1 G74
290	"	33	W½SE	1859-12-13		A1 G74
287	"	27	SW	1859-12-30		A1 G74
288	"	27	W½SE	1859-12-30		A1 G74
464	GRAY, William	33	NESE	1913-06-24		A3
337	GRIFFIN, Henry	3	NWSW	1896-04-23		A3
442	HARDY, Charles	10	E½NE	1840-02-20		A1 G68
443	"	10	E½SW	1840-02-20		A1 G68
444	"	10	SWSW	1840-02-20		A1 G68
445	"	10	W½NW	1840-02-20		A1 G68
446	"	10	W½SE	1840-02-20		A1 G68
389	HARPER, Logan	35	SW	1841-02-27		A1 G72
425	HAWTHORN, Searbron M	15	SENE	1861-12-10		A1
327	HENDERSON, John	15	SW	1841-02-27		A1 G20 C R328
325	"	10	E½NW	1842-06-07		A1 G20
326	"	10	W½NE	1842-06-07		A1 G20
329	"	22	E½NW	1842-06-07		A1 G20
330	"	22	W½NE	1842-06-07		A1 G20
331	"	22	W½NW	1842-06-07		A1 G20
332	"	6	E½SW	1842-06-07		A1 G20
328	"	15	SW	1860-04-02		A1 G20 R327
477	HENDERSON, Zachariah	4N½W½NW		1841-02-27		A1
289	HODGES, Armstrong J	33	NW	1859-12-13		A1 G74
290	"	33	W½SE	1859-12-13		A1 G74
287	"	27	SW	1859-12-30		A1 G74
288	"	27	W½SE	1859-12-30		A1 G74
407	IVY, Joseph	6	W½SE	1841-02-27		A1
282	JEFCOAT, Ben M	25	SWNW	1910-01-20		A3
364	JOHNSON, James	19	SESW	1848-09-01		A1
317	JOWERS, George W	22	NENE	1906-03-05		A3

Family Maps of Leake County, Mississippi

ID	Individual in Patent	Sec.		Date Issued	Other Counties (if any)	For More Info . . .
		Sec.	Part			
476	KINLEY, Wylie	23	SWNE	1860-05-01		A1
423	KNIGHT, Samuel	12	NWSW	1841-02-27		A1
345	LLOYD, Horatio N	12	E ¹ / ₂	1841-02-27		A1
346	"	12	SWSW	1841-02-27		A1
347	"	13	NENE	1841-02-27		A1
348	"	2	NW	1841-02-27		A1
339	"	1	10	1899-08-03		A1
340	"	1	11	1899-08-03		A1
341	"	1	14	1899-08-03		A1
342	"	1	15	1899-08-03		A1
343	"	1	16	1899-08-03		A1
344	"	1	9	1899-08-03		A1
280	LOT, Arthur	7	E ¹ / ₂ NW	1841-02-27		A1
380	MANN, Joel T	22	SESE	1859-10-01		A1
381	"	27	NENE	1859-10-01		A1
315	MCCULLOUGH, George	33	SWNE	1854-03-15		A1
275	MEEK, Amzi	9	SE	1841-02-27		A1
349	MERCHANT, Isaiah	21	W ¹ / ₂ SE	1902-03-07		A3
410	MERCHANT, Josiah	33	SESE	1859-10-01		A1
393	MILLS, John	4	SESW	1860-10-01		A1
394	"	4	SWSE	1860-10-01		A1
412	MILLS, Madison H	9	SWNE	1859-10-01		A1
411	"	9	SENE	1860-05-01		A1
416	MINSHEW, Richard	3	NESW	1860-05-01		A1
474	NASH, Wilson	18	W ¹ / ₂ NW	1841-02-27		A1 G123
475	"	7S ¹ / ₂ W ¹ / ₂ SW		1841-02-27		A1 G123
333	NOVELL, H	23	NWSW	1860-10-01		A1
284	PARAMORE, Benjamin	8	SENE	1848-09-01		A1
283	"	8	NENE	1852-04-01		A1
299	PARK, David	34		1838-06-01		A1 G126
300	"	35	NW	1838-06-01		A1 G126
301	"	35	W ¹ / ₂ NE	1838-06-01		A1 G126
294	"	20	E ¹ / ₂	1841-02-27		A1
295	"	28		1841-02-27		A1
296	"	29	E ¹ / ₂	1841-02-27		A1
297	"	29	NW	1841-02-27		A1
298	"	32		1841-02-27		A1
292	"	17	N ¹ / ₂	1844-09-10		A1
293	"	17	SW	1844-09-10		A1
363	PARKER, James H	36	N ¹ / ₂ SE	1911-06-22		A3
428	PARKER, Simeon W	27	S ¹ / ₂ NW	1859-10-01		A1
465	PARKER, William L	35	NENE	1891-05-20		A3
471	PARKER, William W	27	NWNW	1860-10-01		A1
432	PEARL, Sylvester	14	NW	1839-05-03		A1 G133
433	"	14	W ¹ / ₂ NE	1839-05-03		A1 G133
434	"	15	NE	1839-05-03		A1 G133
435	"	26	E ¹ / ₂ NW	1839-05-03		A1 G133
436	"	26	NE	1839-05-03		A1 G133
437	"	30	E ¹ / ₂ SW	1839-05-03		A1 G133
438	"	30	NE	1839-05-03		A1 G133
439	"	30	NWSE	1839-05-03		A1 G133
440	"	31	NW	1839-05-03		A1 G133
441	"	31	W ¹ / ₂ SW	1839-05-03		A1 G133
430	"	11	SW	1841-02-27		A1 G133
431	"	11	W ¹ / ₂ SE	1841-02-27		A1 G133
429	"	10	E ¹ / ₂ SE	1846-05-11		A1 G133
426	POWELL, Shelton	6	E ¹ / ₂ NW	1841-02-27		A1
427	"	7	W ¹ / ₂ NW	1841-02-27		A1
308	PULLIAM, Elizabeth S	27	NENW	1859-10-01		A1
309	"	27	NWNE	1859-10-01		A1
377	RAWSON, Jeremiah	3	SWSW	1859-10-01		A1
466	RAWSON, William	26	SWSW	1909-01-25		A3
467	"	27	SESE	1909-01-25		A3
367	RICHEY, James	14	SW	1841-02-27		A1
368	"	15	SE	1841-02-27		A1
369	"	23	NW	1841-02-27		A1
370	"	24	NW	1841-02-27		A1
299	ROBINSON, James	34		1838-06-01		A1 G126
300	"	35	NW	1838-06-01		A1 G126
301	"	35	W ¹ / ₂ NE	1838-06-01		A1 G126
447	ROBINSON, Thomas	25	E ¹ / ₂ SW	1841-02-27		A1
448	"	25	SE	1841-02-27		A1
449	"	36	E ¹ / ₂ NE	1841-02-27		A1

ID	Individual in Patent	Sec.		Date Issued	Other Counties (if any)	For More Info . . .
		Sec.	Part			
276	SANDERS, Andrew I	4	W ¹ / ₂ NE	1841-02-27		A1
415	SANDERS, Reuben	7	N ¹ / ₂ W ¹ / ₂ SW	1841-02-01		A1
457	SAUNDERS, Willbourn	24	S ¹ / ₂ E ¹ / ₂ NE	1841-02-27		A1
272	SAVELL, Aaron	10	NWSW	1841-02-27		A1
371	SCOTT, James	3	E ¹ / ₂ NW	1841-12-15		A1
372	"	3	NE	1841-12-15		A1
373	"	3	SE	1841-12-15		A1
400	SIMMONS, John	12	W ¹ / ₂ NW	1841-02-27		A1
401	"	2	E ¹ / ₂	1841-02-27		A1
402	"	4	W ¹ / ₂ SW	1841-02-27		A1
396	"	1	12	1846-03-17		A1
397	"	1	13	1846-03-17		A1
398	"	1	4	1846-03-17		A1
399	"	1	5	1846-03-17		A1
424	SIMS, Samuel	31	NESE	1848-09-01		A1
421	SIVILS, Rufus W	9	E ¹ / ₂ NW	1895-05-11		A3
432	SMITH, Anthony G	14	NW	1839-05-03		A1 G133
433	"	14	W ¹ / ₂ NE	1839-05-03		A1 G133
434	"	15	NE	1839-05-03		A1 G133
278	"	23	E ¹ / ₂ SW	1839-05-03		A1
279	"	23	SE	1839-05-03		A1
435	"	26	E ¹ / ₂ NW	1839-05-03		A1 G133
436	"	26	NE	1839-05-03		A1 G133
437	"	30	E ¹ / ₂ SW	1839-05-03		A1 G133
438	"	30	NE	1839-05-03		A1 G133
439	"	30	NWSE	1839-05-03		A1 G133
440	"	31	NW	1839-05-03		A1 G133
441	"	31	W ¹ / ₂ SW	1839-05-03		A1 G133
430	"	11	SW	1841-02-27		A1 G133
431	"	11	W ¹ / ₂ SE	1841-02-27		A1 G133
429	"	10	E ¹ / ₂ SE	1846-05-11		A1 G133
468	SYMONS, William T	17	SE	1841-02-27		A1
469	TEAT, William	2	N ¹ / ₂ SW	1854-03-15		A1
470	"	23	NWNE	1859-10-01		A1
452	TERRY, Vincent S	23	E ¹ / ₂ NE	1841-02-27		A1
453	"	26	NESW	1859-10-01		A1
454	"	26	NWSW	1859-10-01		A1
455	"	26	SWNW	1859-10-01		A1
273	THOMAS, Abraham	31	S ¹ / ₂ W ¹ / ₂ NE	1841-02-27		A1
274	THOMAS, Absalom W	31	NWNE	1841-02-27		A1
395	THOMAS, John P	36	SWNE	1859-10-01		A1
302	WAILES, Edward L	35	SE	1841-02-27		A1
303	"	35	SENE	1841-02-27		A1
304	"	36	NW	1841-02-27		A1
305	"	36	NWNE	1841-02-27		A1
306	"	36	W ¹ / ₂ SW	1841-02-27		A1
474	WALKER, William F	18	W ¹ / ₂ NW	1841-02-27		A1 G123
475	"	7	S ¹ / ₂ W ¹ / ₂ SW	1841-02-27		A1 G123
389	WATKINS, Josiah	35	SW	1841-02-27		A1 G72
281	WELLS, Banester	31	E ¹ / ₂ SW	1841-02-27		A1
403	WHEELER, John	3	SWNW	1896-06-18		A1
355	WHITE, James D	25	N ¹ / ₂ NW	1859-10-01		A1
442	WHITE, James F	10	E ¹ / ₂ NE	1840-02-20		A1 G68
443	"	10	E ¹ / ₂ SW	1840-02-20		A1 G68
444	"	10	SWSW	1840-02-20		A1 G68
445	"	10	W ¹ / ₂ NW	1840-02-20		A1 G68
446	"	10	W ¹ / ₂ SE	1840-02-20		A1 G68
382	WHITE, John C	2	S ¹ / ₂ SW	1913-05-21		A3
406	WHITE, Joseph D	25	SENW	1859-10-01		A1
472	WIGLEY, Wilson A	27	NESE	1894-03-12		A3
473	"	27	S ¹ / ₂ NE	1894-03-12		A3

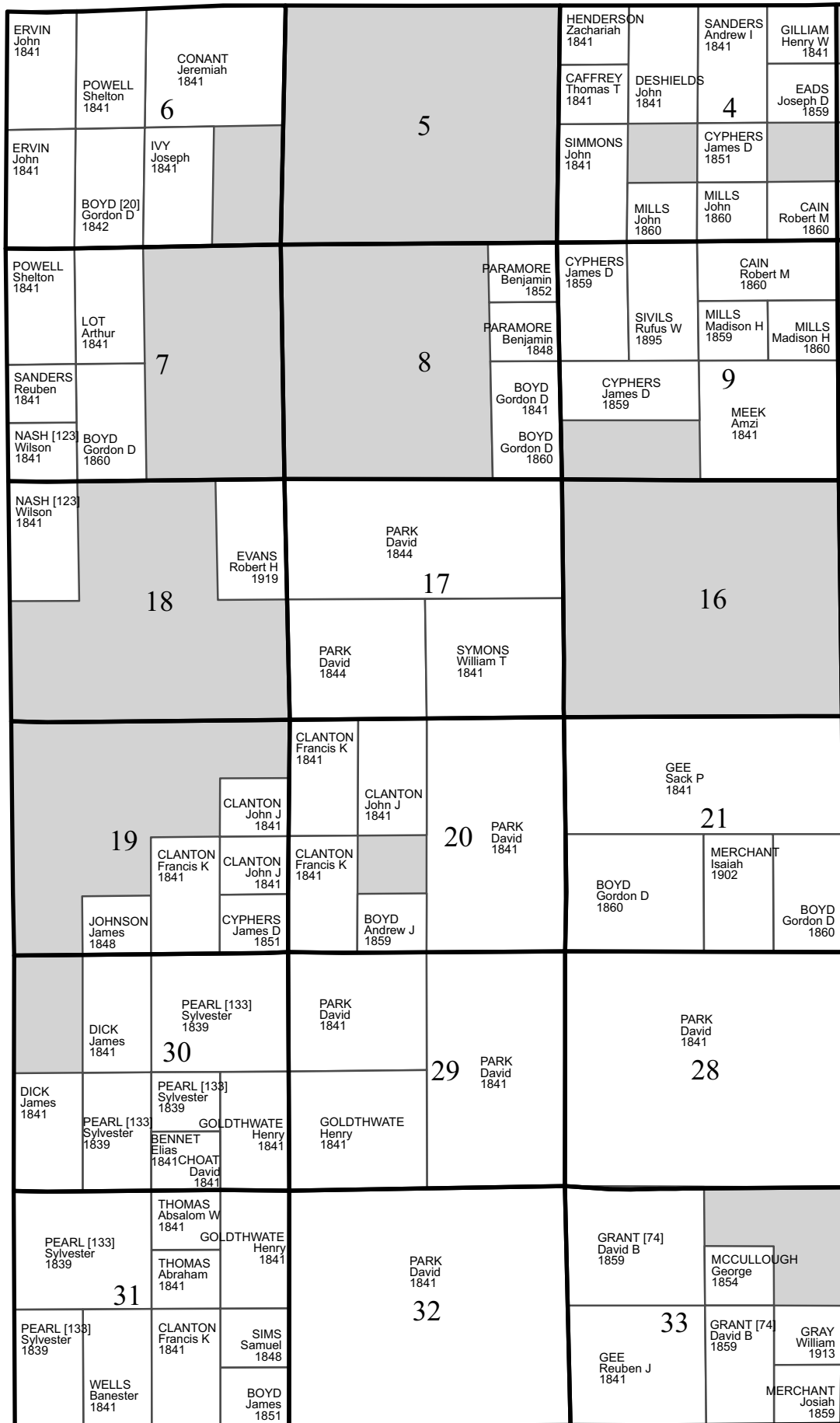
Patent Map

T12-N R7-E
Choctaw Meridian

Map Group 2

Township Statistics

Parcels Mapped	:	206
Number of Patents	:	158
Number of Individuals	:	104
Patentees Identified	:	98
Number of Surnames	:	81
Multi-Patentee Parcels	:	36
Oldest Patent Date	:	6/1/1838
Most Recent Patent	:	6/30/1919
Block/Lot Parcels	:	16
Parcels Re - Issued	:	3
Parcels that Overlap	:	0
Cities and Towns	:	4
Cemeteries	:	3



Copyright © 2005 Boyd IT, Inc. All Rights Reserved

WHEELER John 1896		SCOTT James 1841	3		LLOYD Horatio N 1841	2		SIMMONS John 1841	1		Lots-Sec. 1 1 DAVIS, William G 1842 2 DAVIS, William G 1842 3 DAVIS, William G 1842 4 SIMMONS, John 1846 5 SIMMONS, John 1846 6 DAVIS, William G 1842 7 DAVIS, William G 1842 8 DAVIS, William G 1842 9 LLOYD, Horatio N 1899 10 LLOYD, Horatio N 1899 11 LLOYD, Horatio N 1899 12 SIMMONS, John 1846 13 SIMMONS, John 1846 14 LLOYD, Horatio N 1899 15 LLOYD, Horatio N 1899 16 LLOYD, Horatio N 1899
GRiffin Henry 1896	MINSHEW Richard 1860	SCOTT James 1841		TEAT William 1854		2		1			
RAWSON Jeremiah 1859	CHOATE Jesse 1841	SCOTT James 1841		WHITE John C 1913		2		1			
FLEWELLEN [68] Thomas 1840		BOYD [20] Gordon D 1842	FLEWELLEN [68] Thomas 1840		10		DICK James 1841		11		
SAVELL Aaron 1841	FLEWELLEN [68] Thomas 1840	FLEWELLEN [68] Thomas 1840	PEARL [133] Sylvester 1846		PEARL [133] Sylvester 1841		PEARL [133] Sylvester 1841		KNIGHT Samuel 1841		12
FLEWELLEN [68] Thomas 1840	PEARL [133] Sylvester 1846		PEARL [133] Sylvester 1841		PEARL [133] Sylvester 1841		DICK James 1841		LLOYD Horatio N 1841		
FALKNER Jefferson D 1897		HAWTHORN Searbron M 1861		15		PEARL [133] Sylvester 1839		DICK James 1841		13	
BOYD [20] Gordon D 1841		BOYD [20] Gordon D 1860		RICHEY James 1841		RICHEY James 1841		DICK James 1841		14	
BOYD [20] Gordon D 1842	BOYD [20] Gordon D 1842	BOYD [20] Gordon D 1842	JOWERS George W 1906	RICHEY James 1841		TEAT William 1859		KINLEY Wylie 1860		TERRY Vincent S 1841	
CARPENTER Wade M 1911		ALLEN Christopher C 1859		NOVELL H 1860		SMITH Anthony G 1839		SMITH Anthony G 1839		COLEMAN Josiah 1841	
PARKER William W 1860	PULLIAM Elizabeth S 1859	MANN Joel T 1859	27		TERRY Vincent S 1859		PEARL [133] Sylvester 1839		WHITE James D 1859		COLEMAN Josiah 1841
PARKER Simeon W 1859	WIGLEY Wilson A 1894	TERRY Vincent S 1859	PEARL [133] Sylvester 1839	26		JEFCOAT Ben M 1910		WHITE Joseph D 1859		CAIN Robert 1841	
GRANT [74] David B 1859	GRANT [74] David B 1859	WIGLEY Wilson A 1894	TERRY Vincent S 1859	TERRY Vincent S 1859	FREELEEN John H 1860	BOYD Gordon D 1860	25		ROBINSON Thomas 1841		
PARK [126] David 1838		34		PARK [126] David 1838		35		PARK [126] David 1838		PARKER William L 1891	
GORDON [72] John H 1841		WAILES Edward L 1841		WAILES Edward L 1841		36		WAILES Edward L 1841		WAILES Edward L 1841	
BLOCKER George W 1859		FALKNER Tom S 1911		PARKER James H 1911		FALKNER Tom S 1911		PARKER James H 1911		FALKNER Tom S 1911	

Helpful Hints

- This Map's INDEX can be found on the preceding pages.
- Refer to Map "C" to see where this Township lies within Leake County, Mississippi.
- Numbers within square brackets [] denote a multi-patentee land parcel (multi-owner). Refer to Appendix "C" for a full list of members in this group.
- Areas that look to be crowded with Patentees usually indicate multiple sales of the same parcel (Re-issues) or Overlapping parcels. See this Township's Index for an explanation of these and other circumstances that might explain "odd" groupings of Patentees on this map.

Copyright 2005 Boyd IT, Inc. All Rights Reserved

Legend

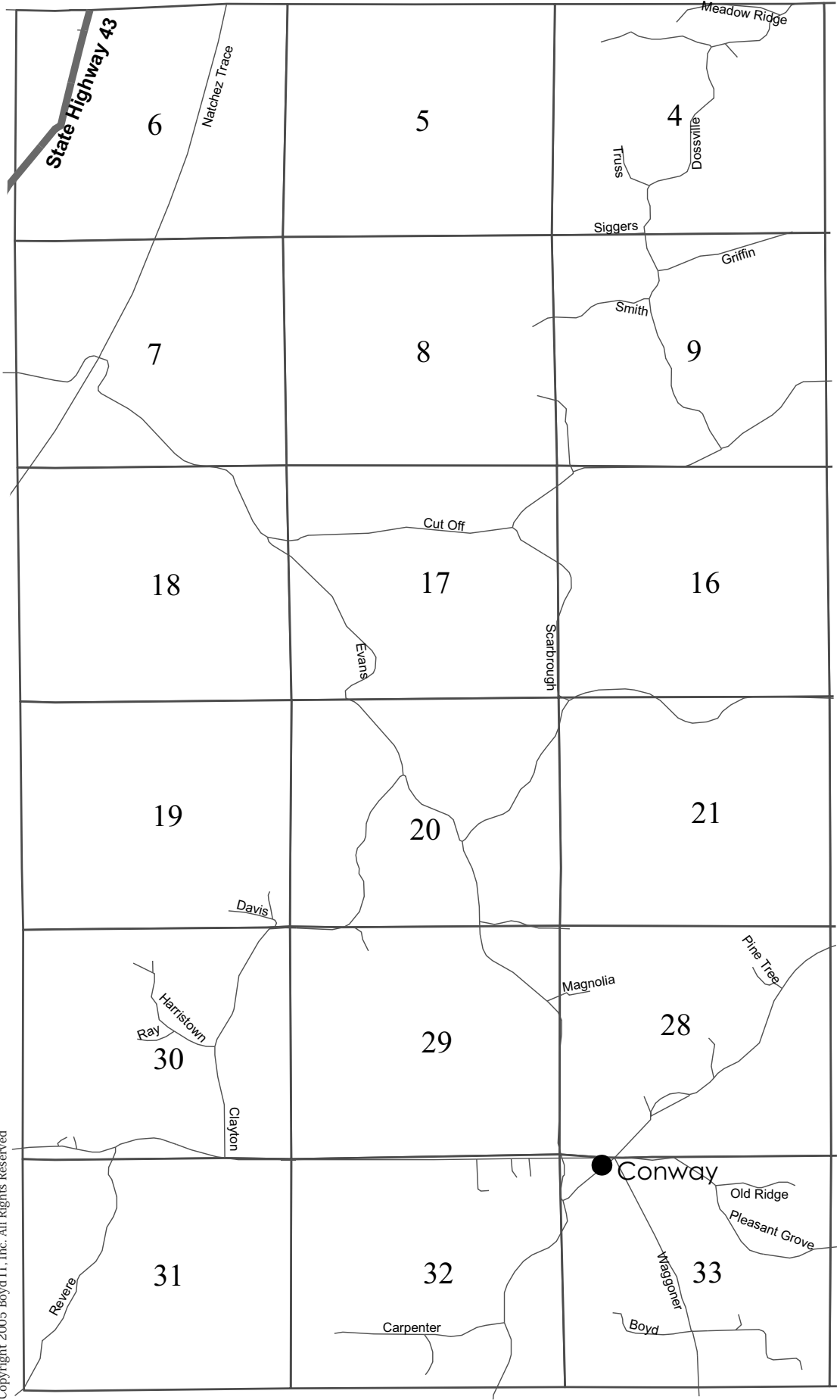
- Patent Boundary
- Section Boundary
- No Patents Found (or Outside County)
- 1., 2., 3., ...** Lot Numbers (when beside a name)
- []** Group Number (see Appendix "C")

Scale: Section = 1 mile X 1 mile (generally, with some exceptions)

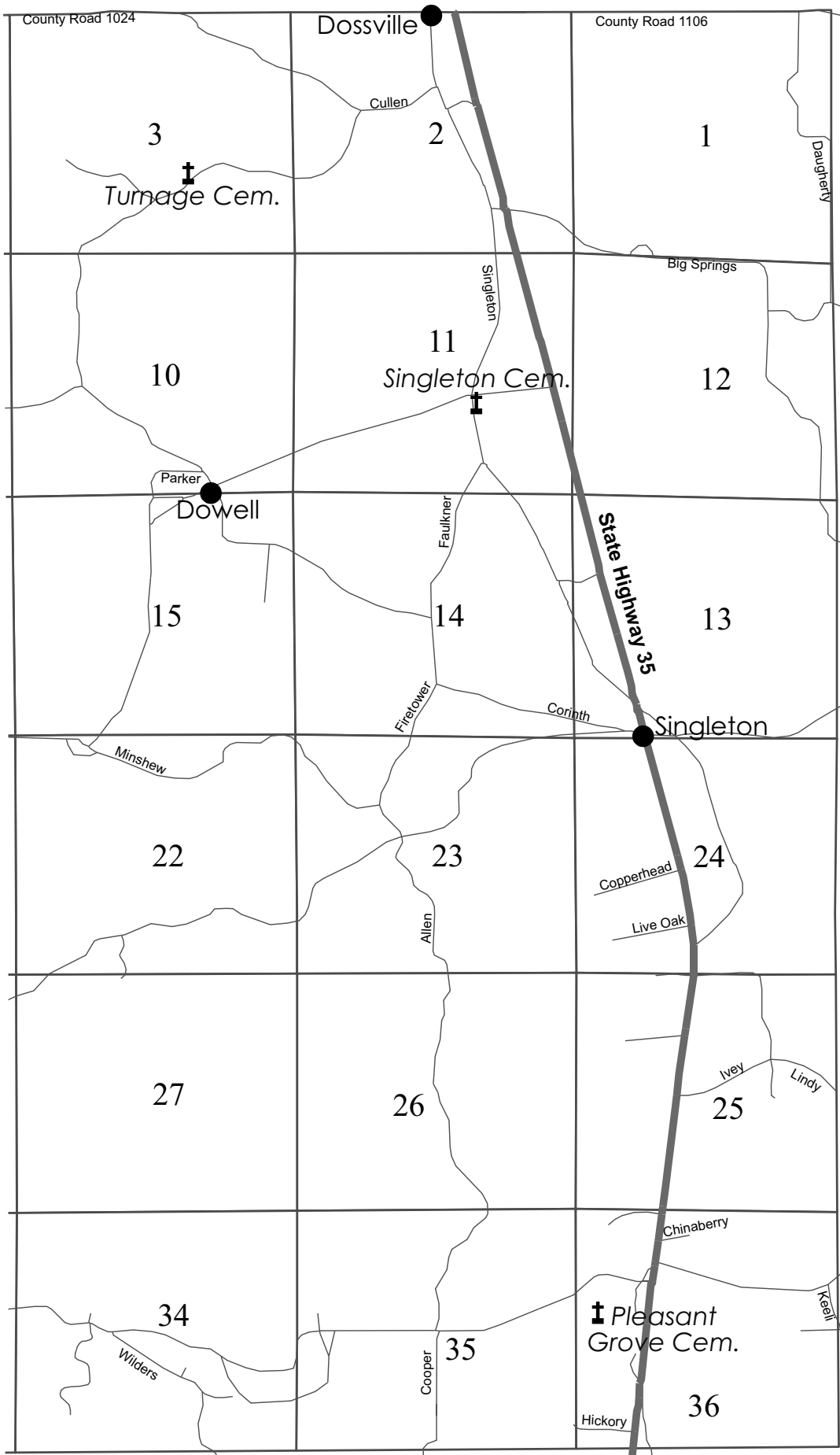
Road Map
 T12-N R7-E
 Choctaw Meridian
 Map Group 2

Cities & Towns
 Conway
 Dossville
 Dowell
 Singleton

Cemeteries
 Pleasant Grove Cemetery
 Singleton Cemetery
 Turnage Cemetery



Copyright 2005 Boyd IT, Inc. All Rights Reserved



Helpful Hints

1. This road map has a number of uses, but primarily it is to help you: a) find the present location of land owned by your ancestors (at least the general area), b) find cemeteries and city-centers, and c) estimate the route/roads used by Census-takers & tax-assessors.
2. If you plan to travel to Leake County to locate cemeteries or land parcels, please pick up a modern travel map for the area before you do. Mapping old land parcels on modern maps is not as exact a science as you might think. Just the slightest variations in public land survey coordinates, estimates of parcel boundaries, or road-map deviations can greatly alter a map's representation of how a road either does or doesn't cross a particular parcel of land.

Copyright 2005 Boyd IT, Inc. All Rights Reserved

Legend

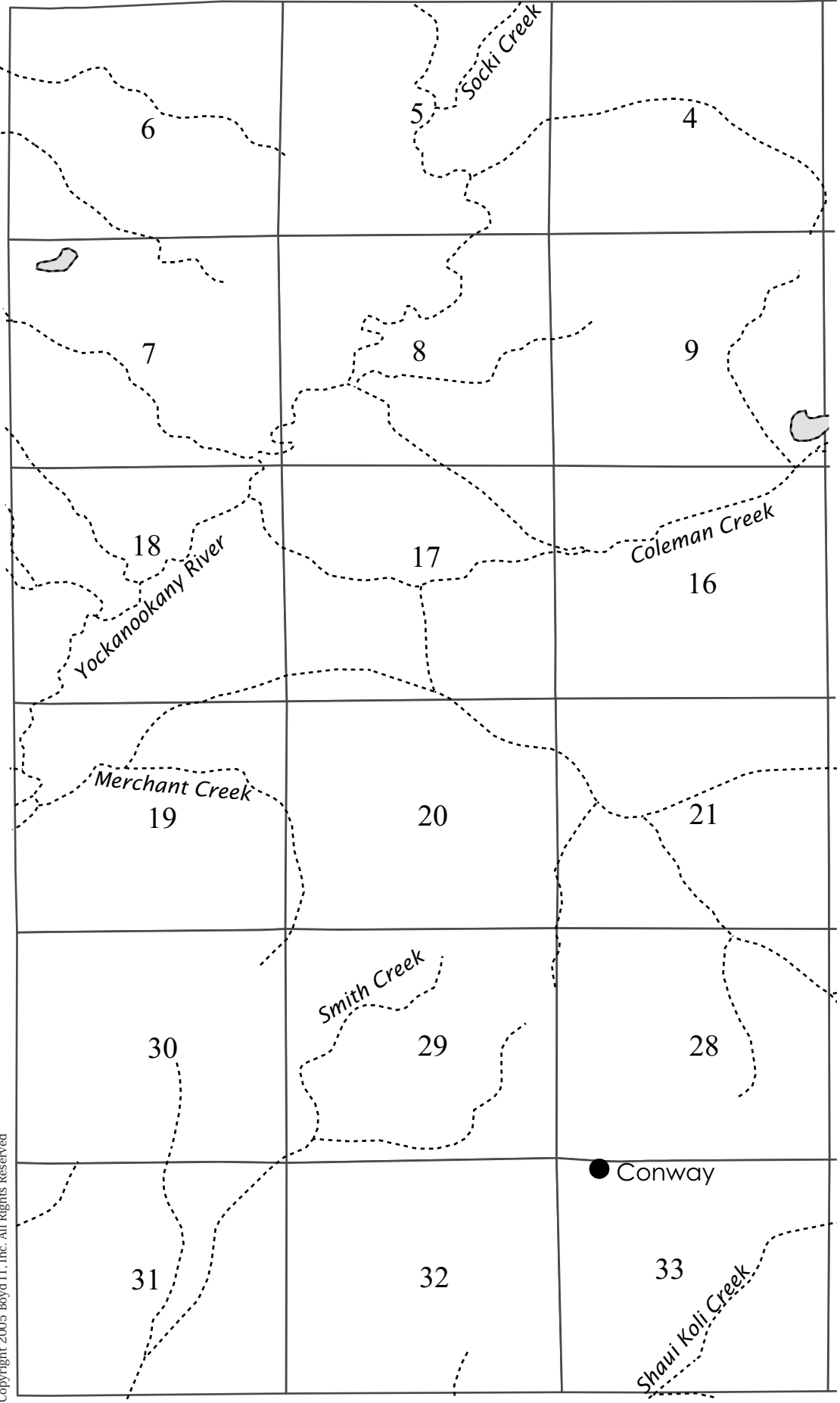
- Section Lines
- Interstates
- Highways
- Other Roads
- Cities/Towns
- Cemeteries

Scale: Section = 1 mile X 1 mile (generally, with some exceptions)

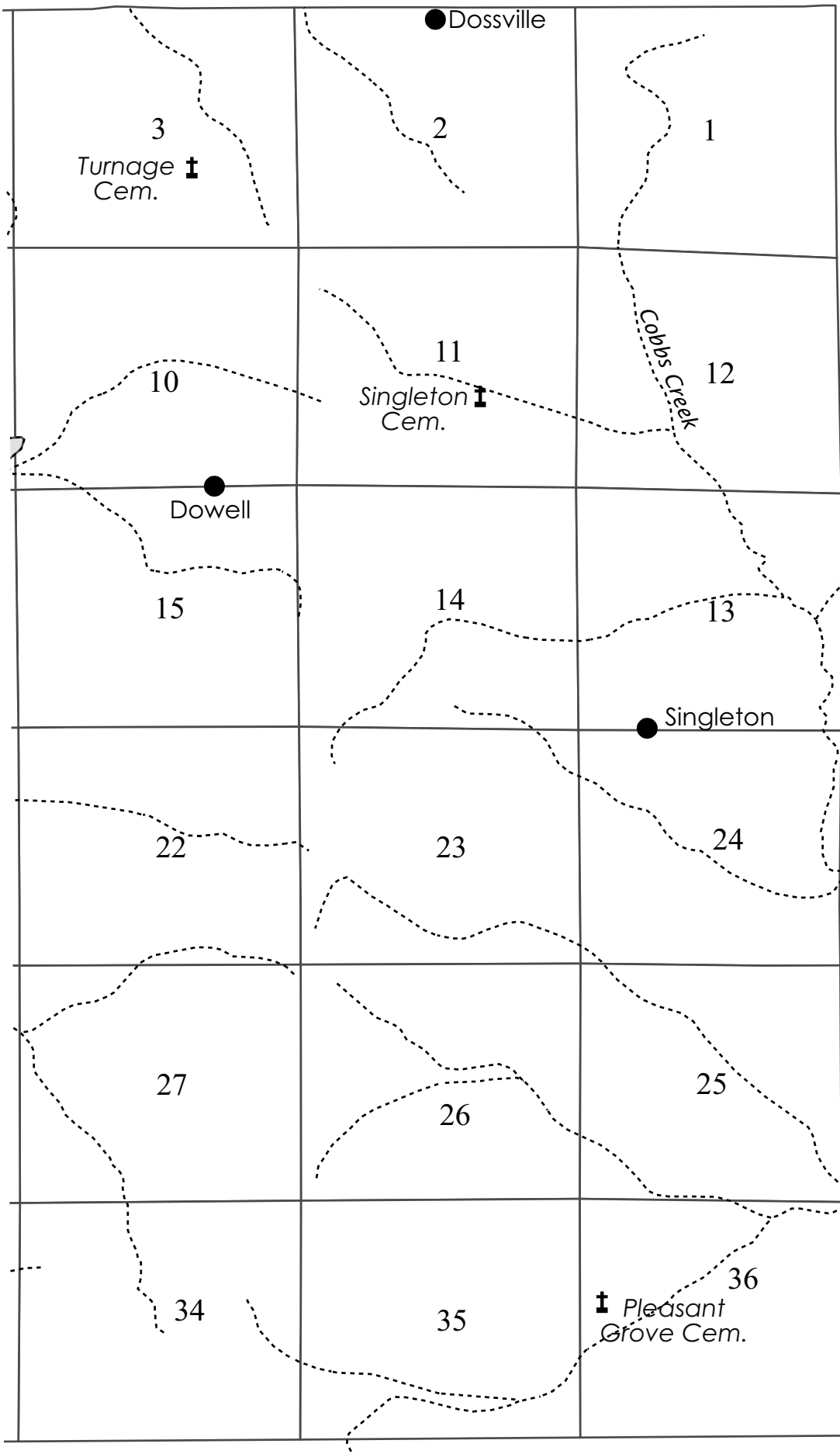
Historical Map
T12-N R7-E
Choctaw Meridian
Map Group 2

- Cities & Towns**
- Conway
 - Dossville
 - Dowell
 - Singleton

- Cemeteries**
- Pleasant Grove Cemetery
 - Singleton Cemetery
 - Turnage Cemetery



Copyright 2005 Boyd IT, Inc. All Rights Reserved









Helpful Hints

1. This Map takes a different look at the same Congressional Township displayed in the preceding two maps. It presents features that can help you better envision the historical development of the area: a) Water-bodies (lakes & ponds), b) Water-courses (rivers, streams, etc.), c) Railroads, d) City/town center-points (where they were oftentimes located when first settled), and e) Cemeteries.
2. Using this "Historical" map in tandem with this Township's Patent Map and Road Map, may lead you to some interesting discoveries. You will often find roads, towns, cemeteries, and waterways are named after nearby landowners: sometimes those names will be the ones you are researching. See how many of these research gems you can find here in Leake County.

Copyright 2005 Boyd IT, Inc. All Rights Reserved

Legend

-  Section Lines
-  Railroads
-  Large Rivers & Bodies of Water
-  Streams/Creeks & Small Rivers
-  Cities/Towns
-  Cemeteries

Scale: Section = 1 mile X 1 mile
(there are some exceptions)