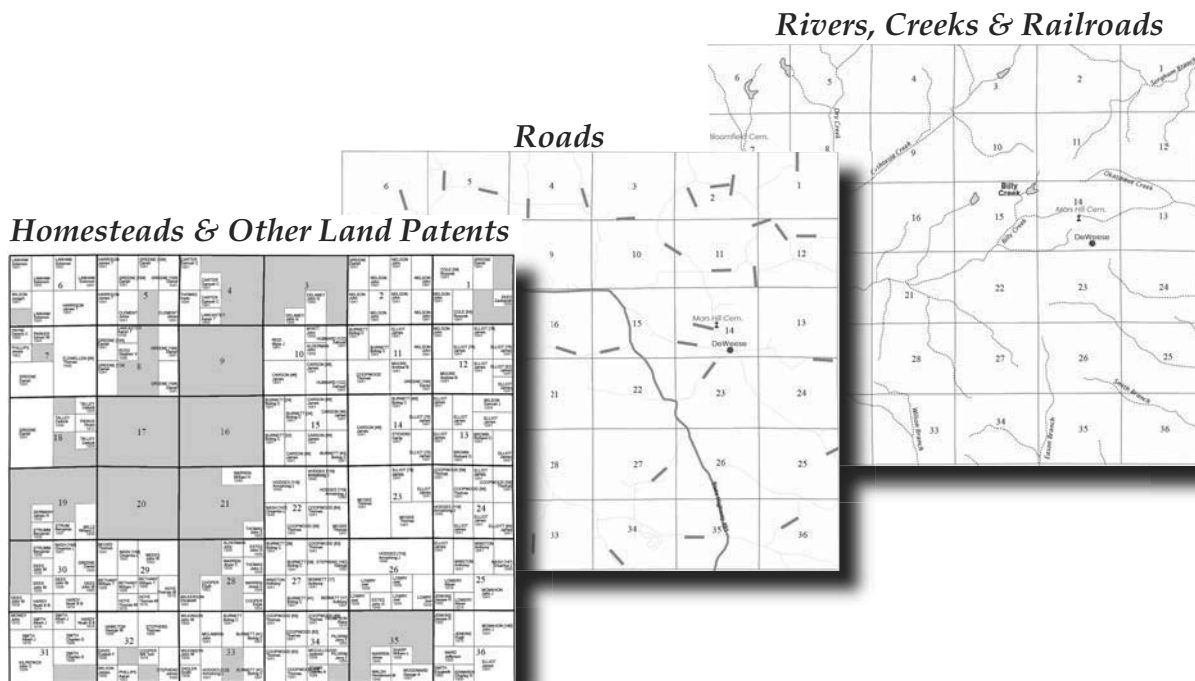


Family Maps of Franklin County, Illinois *Deluxe Edition*

With Homesteads, Roads, Waterways, Towns, Cemeteries, Railroads, and More



Featuring **3** Maps Per Township...

by Gregory A. Boyd, J.D.

Click web-address to navigate
to our web-site ----->

Arphax Publishing Co.
www.arphax.com

Family Maps of Franklin County, Illinois, Deluxe Edition: With Homesteads, Roads, Waterways, Towns, Cemeteries, Railroads, and More.
by Gregory A. Boyd, J.D.

ISBN 1-4203-0007-5

Copyright © 2005 by Boyd IT, Inc., All rights reserved.
Printed in the United States of America

Published by Arphax Publishing Co., 2210 Research Park Blvd., Norman, Oklahoma, USA 73069
www.arphax.com

First Edition

ATTENTION HISTORICAL & GENEALOGICAL SOCIETIES, UNIVERSITIES, COLLEGES, CORPORATIONS, FAMILY REUNION COORDINATORS, AND PROFESSIONAL ORGANIZATIONS: Quantity discounts are available on bulk purchases of this book. For information, please contact Arphax Publishing Co., at the address listed above, or at (405) 366-6181, or visit our web-site at www.arphax.com and contact us through the "Bulk Sales" link.

—LEGAL—

The contents of this book rely on data published by the United States Government and its various agencies and departments, including but not limited to the General Land Office—Bureau of Land Management, the Department of the Interior, and the U.S. Census Bureau. The author has relied on said government agencies or re-sellers of its data, but makes no guarantee of the data's accuracy or of its representation herein, neither in its text nor maps. Said maps have been proportioned and scaled in a manner reflecting the author's primary goal—to make patentee names readable. This book will assist in the discovery of possible relationships between people, places, locales, rivers, streams, cemeteries, etc., but "proving" those relationships or exact geographic locations of any of the elements contained in the maps will require the use of other source material, which could include, but not be limited to: land patents, surveys, the patentees' applications, professionally drawn road-maps, etc.

Neither the author nor publisher makes any claim that the contents herein represent a complete or accurate record of the data it presents and disclaims any liability for reader's use of the book's contents. Many circumstances exist where human, computer, or data delivery errors could cause records to have been missed or to be inaccurately represented herein. Neither the author nor publisher shall assume any liability whatsoever for errors, inaccuracies, omissions or other inconsistencies herein.

No part of this book may be reproduced, stored, or transmitted by any means (electronic, mechanical, photocopying, recording, or otherwise, as applicable) without the prior written permission of the publisher.

Editor: Vicki Boyd

– Part I –

The Big Picture

Map A - Where Franklin County, Illinois Lies Within the State



Legend

-  State Boundary
-  County Boundaries
-  Franklin County, Illinois

Helpful Hints

- 1 We start with Map "A" which simply shows us where within the State this county lies.
- 2 Map "B" zooms in further to help us more easily identify surrounding Counties.
- 3 Map "C" zooms in even further to reveal the Congressional Townships that either lie within or intersect Franklin County.

Map B - Franklin County, Illinois and Surrounding Counties



Copyright © 2005 Boyd IT, Inc. All Rights Reserved

- Legend
- State Boundaries (when applicable)
 - County Boundaries

Helpful Hints

- 1 Many Patent-holders and their families settled across county lines. It is always a good idea to check nearby counties for your families.
- 2 Refer to Map "A" to see a broader view of where this County lies within the State, and Map "C" to see which Congressional Townships lie within Franklin County.

Map C - Congressional Townships of Franklin County, Illinois



- Legend
- Franklin County, Illinois
 - Congressional Townships

- Helpful Hints
- 1 Many Patent-holders and their families settled across county lines. It is always a good idea to check nearby counties for your families (See Map "B").
 - 2 Refer to Map "A" to see a broader view of where this county lies within the State, and Map "B" for a view of the counties surrounding Franklin County.

Map D Index: Cities & Towns of Franklin County, Illinois

The following represents the Cities and Towns of Franklin County, along with the corresponding Map Group in which each is found. Cities and Towns are displayed in both the Road and Historical maps in the Group.

City/Town	Map Group No.
Akin	9
Akin Junction	9
Benton	8
Benton Park	3
Bessie	9
Boothby	9
Buckner	7
Cambon	11
Christopher	6
Cleburne	10
Coello	6
Deering City	12
Diana	4
Ewing	3
Ferber	13
Frankfort	12
Frisco	4
Greenville (historical)	12
Groat	8
Hanaford	8
Hickory Corners	7
Kegley	13
Lake Creek	11
Locust Grove (historical)	13
Macedonia	4
Meyer	1
Mitchell	10
Mulkeytown	6
Orient	11
Parrish	13
Pershing	11
Plumfield	11
Rend City	7
Royalton	10
Rust	9
Sesser	1
Smothersville	8
Steel City	8
Taylor Hill	4
Thompsonville	13
Urbain	6
Valier	6
Valier Patch	7
West City	7
West Frankfort	11
Whittington	3
Zeigler	10

Map D - Cities & Towns of Franklin County, Illinois



Copyright © 2005 Boyd IT, Inc. All Rights Reserved

Helpful Hints

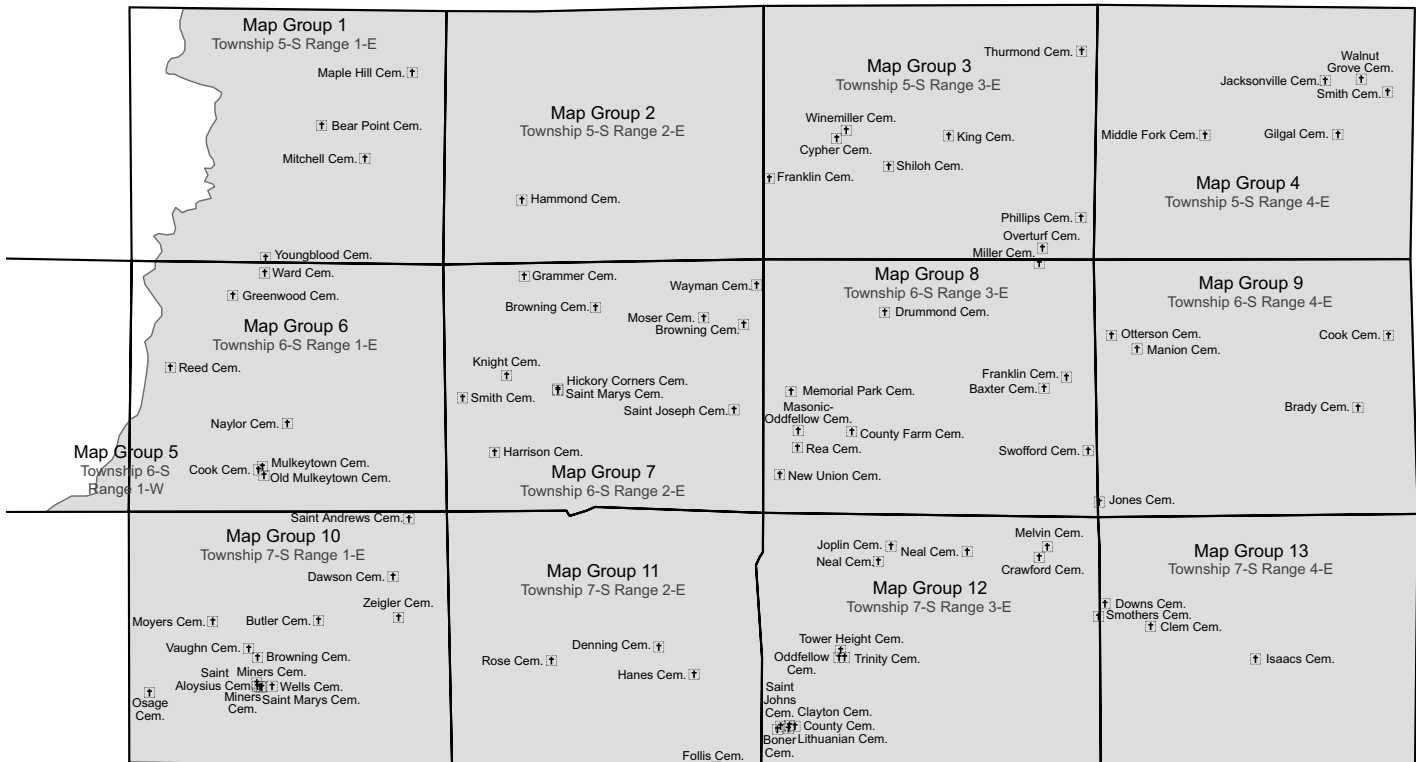
- 1 Cities and towns are marked only at their center-points as published by the USGS and/or NationalAtlas.gov. This often enables us to more closely approximate where these might have existed when first settled.
- 2 To see more specifically where these Cities & Towns are located within the county, refer to both the Road and Historical maps in the Map-Group referred to above. See also, the Map "D" Index on the opposite page.

Map E Index: Cemeteries of Franklin County, Illinois



The following represents many of the Cemeteries of Franklin County, along with the corresponding Township Map Group in which each is found. Cemeteries are displayed in both the Road and Historical maps in the Map Groups referred to below.

Cemetery	Map Group No.	Cemetery	Map Group No.
Baxter Cem.	8	Phillips Cem.	3
Bear Point Cem.	1	Rea Cem.	8
Boner Cem.	12	Reed Cem.	6
Brady Cem.	9	Rose Cem.	11
Browning Cem.	7	Saint Aloysius Cem.	10
Browning Cem.	7	Saint Andrews Cem.	10
Browning Cem.	10	Saint Johns Cem.	12
Butler Cem.	10	Saint Joseph Cem.	7
Clayton Cem.	12	Saint Marys Cem.	7
Clem Cem.	13	Saint Marys Cem.	10
Cook Cem.	6	Shiloh Cem.	3
Cook Cem.	9	Smith Cem.	4
County Cem.	12	Smith Cem.	7
County Farm Cem.	8	Smothers Cem.	13
Crawford Cem.	12	Swofford Cem.	8
Cypher Cem.	3	Thurmond Cem.	3
Dawson Cem.	10	Tower Height Cem.	12
Denning Cem.	11	Trinity Cem.	12
Downs Cem.	13	Vaughn Cem.	10
Drummond Cem.	8	Walnut Grove Cem.	4
Follis Cem.	11	Ward Cem.	6
Franklin Cem.	3	Wayman Cem.	7
Franklin Cem.	8	Wells Cem.	10
Gilgal Cem.	4	Winemiller Cem.	3
Grammer Cem.	7	Youngblood Cem.	1
Greenwood Cem.	6	Zeigler Cem.	10
Hammond Cem.	2		
Hanes Cem.	11		
Harrison Cem.	7		
Hickory Corners Cem.	7		
Isaacs Cem.	13		
Jacksonville Cem.	4		
Jones Cem.	9		
Joplin Cem.	12		
King Cem.	3		
Knight Cem.	7		
Lithuanian Cem.	12		
Manion Cem.	9		
Maple Hill Cem.	1		
Masonic-Oddfellow Cem.	8		
Melvin Cem.	12		
Memorial Park Cem.	8		
Middle Fork Cem.	4		
Miller Cem.	3		
Miners Cem.	10		
Miners Cem.	10		
Mitchell Cem.	1		
Moser Cem.	7		
Moyers Cem.	10		
Mulkeytown Cem.	6		
Naylor Cem.	6		
Neal Cem.	12		
Neal Cem.	12		
New Union Cem.	8		
Oddfellow Cem.	12		
Old Mulkeytown Cem.	6		
Osage Cem.	10		
Otterson Cem.	9		
Overturf Cem.	3		

Map E - Cemeteries of Franklin County, Illinois



Legend

-  Franklin County, Illinois
-  Congressional Townships

Copyright © 2005 Boyd IT, Inc. All Rights Reserved

Helpful Hints

- 1 Cemeteries are marked at locations as published by the USGS and/or NationalAtlas.gov.
- 2 To see more specifically where these Cemeteries are located, refer to the Road & Historical maps in the Map-Group referred to above. See also, the Map "E" Index on the opposite page to make sure you don't miss any of the Cemeteries located within this Congressional township.