




Foundations Curriculum, 5th Edition to 5th Edition, second printing (FC 5.2)

Page(s)	Error/Changes	Correction/Clarification	Correction Made
title	Subtitle: United States	English Language	01/21 in FC 5.2
20	Scripture reference is given as Deuteronomy 6:9	The Scripture cited is Deuteronomy 6:7	01/21 in FC 5.2
25	Preparing for Challenge < Grammar, misspelling: “ macros ”	macrons	01/21 in FC 5.2
30	Foundations Cycle 3, Art and Music: Drawing, American Masters , Music Theory, Composers	Modern Artists	01/21 in FC 5.2
33, 133, 205	Fine Arts, Week 11: note names and scales	Note names and D scale	01/21 in FC 5.2
37, 68	Misspelling: Helicarnassus	Halicarnassus	01/21 in FC 5.2
44, 144, 216	Fine Arts: Note Names and Scales	Note Names and D Scale	01/21 in FC 5.2
46, 71	Ivory Coast	Change to Cote d'Ivoire	NOT CORRECTED
48	Hands-on Science: Prints (#124)	Prints (#128)	01/21 in FC 5.2
54	Hands-on Science misspelling: Identfication	Identification	01/21 in FC 5.2
59, 159, 231	Week 15: 1000 meters	1,000 meters (comma added)	01/21 in FC 5.2
59, 159, 231	Week 17: The area of a square equals the length of its side squared.	The area of a square equals length of its side squared.	01/21 in FC 5.2
66, 166, 238	Week 5: Judah falls to Babylon Week 12: The Ottoman Empire	Judah Falls to Babylon Ottoman Empire	01/21 in FC 5.2
72, 73	[Map] Shading extends to the Fertile Crescent, not just Mesopotamia.	For Mesopotamia, students should point to the region between the Tigris and Euphrates Rivers on both maps. NOTE: The Fertile Crescent (which is the geographical header for Week 1) is not a part of the geography memory work. (Fertile Crescent shading removed only Mesopotamia is shaded.)	01/21 in FC 5.2
72, 73	[Map] Nile River	Nile River should extend to Lake Victoria.	01/21 in FC 5.2
72, 73	[Map] Request for more detail on map. The outline of the island of Rhodes is not shown on the Cycle 1 maps, but students should point to the area located northeast of Crete in water right below Ephesus on the blackline master. On the color key, students can point to where the word “Rhodes” is written.	Added Rhodes (island), removed border line in Cyprus, removed Jerusalem dot, removed “Indian Ocean” label. Jerusalem label and dot has been removed because it is not part of the memory work.	For clarification





Page(s)	Error/Changes	Correction/Clarification	Correction Made
72, 73	[Map] Antarctica is missing.	(Added Antarctica to map)	01/21 in FC 5.2
74	[Map] Label for Indian Ocean is missing.	Removed "Arctic Ocean" and did not add "Indian Ocean" labels since they are not part of memory work;	01/21 in FC 5.2
74	Corrected labels	Added "R." to Yangtze, Yellow, and Ganges Rivers; moved up "Yellow Sea" label and corrected typo in "Bay of Bengal" "Mt. Fuji" label not all caps and changed to red.	01/21 in FC 5.2
74, 75	Various Updates	Lakes and Rivers: Updated Great Lakes Borders: Corrected Laos/Cambodia border; corrected Chile/Peru border; For Black Line map only (p 75): extended incomplete border lines in Kyrgyzstan/Tajikistan and Czech/Poland/Albania.	01/21 in FC 5.2
79, 179, 251	Second sentence: Feel free to suggest to your older child that he or she could read the IEW paper from Essentials or explain more thoroughly a <i>Classical Acts & Facts® Science Card</i> .	Second sentence: Feel free to suggest to your older child that he or she could read from the outline of IEW paper from Essentials or explain more thoroughly a <i>Classical Acts & Facts® Science Card</i> .	01/21 in FC 5.2
86	Heading says "Week 5"	Heading should say "Week 6"	01/21 in FC 5.2
90	barrel—long, cylindrical metal section	barrel—long, conical metal section	01/21 in FC 5.2
90	Have students pick up the barrel of the tin whistle without putting the fipple in their mouths.	Have students pick up the barrel of the tin whistle without putting the mouthpiece in their mouths.	01/21 in FC 5.2
92	5. Tell students that the volume between piano and forte is medium soft and called mezzo piano (P). 6. Tell students that the volume between forte and fortissimo is medium loud and is called mezzo forte (F).	5. Tell students that there are that mezzo means "half or "moderately," so the volume steps between piano (p) and forte (f) are mezzo piano (mp) "moderately soft" and mezzo forte (mf) "moderately loud."	01/21 in FC 5.2
93	pianissimo, piano, mezzo piano, forte, mezzo forte, fortissimo	Pianissimo, piano, mezzo piano, mezzo forte, forte, fortissimo	01/21 in FC 5.2
98	WEEK ELEVEN Note Names and Scales	Note Names and D Scale	01/21 in FC 5.2
107	Week 16 Resources includes card #34.	Remove #34 (van Gogh).	01/21 in FC 5.2




Page(s)	Error/Changes	Correction/Clarification	Correction Made
111, 187, 259	Song titles (The Orchestra Song Twinkle, Twinkle, Little Star [111], Mary Had a Little Lamb [187], Yankee Doodle [259]) in <i>italics</i> . The clarinet, the clarinet, goes doodle doodle doodle doodle dat . The trumpet is braying, Ta-ta-ta-ta TA ta-ta-ta-ta ta ta TAH .	Song titles in quotes . The clarinet, the clarinet, goes doodle doodle doodle doodle det . The trumpet is braying, Ta-ta-ta-ta TA ta-ta-ta ta ta TA .	01/21 in FC 5.2
119	Incorrect page number (272) under Materials, in reference to sample NatureJournal.	(See pages 128, 201, 274)	01/21 in FC 5.2
144, 145, 156, 157	Latin First Conjugation Endings, Future Perfect Singular Endings: he, she, it had__ed	he, she, it, will have__ed	01/21 in FC 5.2
150, 169	History: World War II AXIS leaders were...	World War II Axis leaders were...	01/21 in FC 5.2
172	[Map] Strait of Magellan label unclear	Added arrow for clarity.	01/21 in FC 5.2
172, 173	Border corrections	BOTH MAPS: Fixed borders for Estonia, Latvia, Lithuania, Belarus; Removed border in Cyprus; Added border around Kaliningrad BLACK LINE MAP ONLY: Extended incomplete border lines of Kyrgyzstan/Tajikistan and Czech/Poland/Albania;	01/21 in FC 5.2
172, 173	[Map] Laos/Cambodia border is incorrect.	Fixed border for Laos/Cambodia 	01/21 in FC 5.2




Page(s)	Error/Changes	Correction/Clarification	Correction Made
172, 173	[Map] Peru/Chile border is incorrect.	<p>Fixed border of Chile/Peru</p> 	01/21 in FC 5.2
173	[Map] Cycle 2 World blackline master: Line for Treaty of Tordesillas should moveright to match position in World key map.	<p>Moved Treaty of Tordesillas to right</p> 	01/21 in FC 5.2
174, 175	[Map] Origin of the Danube River is inAustria.	<p>Moved origin of Danube River to SW Germany</p>	01/21 in FC 5.2



Page(s)	Error/Changes	Correction/Clarification	Correction Made
174, 175	Location of Matterhorn. Matterhorn is located in southern Switzerland just north of the border with Italy	Matterhorn” label changed to red and moved icon to Switzerland/Italy border 	01/21 in FC 5.2
174, 175	Border corrections	Added Kaliningrad border (north of Poland); fixed borders for Estonia, Latvia, Lithuania, Belarus; Volga River corrected; corrected borders of Armenia and Azerbaijan; removed border in Cyprus.	01/21 in FC 5.2
181	Key Signature: Mary Had a Little Lamb. (Two Sharps, D Major)	Key Signature: Mary Had a Little Lamb. (Three Sharps, A Major) – G # added at the beginning of the piece with key signature; added end bar.	01/21 in FC 5.2
190	Proportional Solar System: Number of Jupiter moons = 66	Number of Jupiter moons = 79 (discovered 2018)	01/21 in FC 5.2
215, 232	Latin: Sentence: These rules are observable in the passage you translated looks like it is part of the memory work.	Moved sentence too bottom of box, to separate from memory work.	01/21 in FC 5.2
225, 235	Science: The heavens declare the glory of God: the skies...	The heavens declare the glory of God; the skies... (changed colon to semi-colon)	01/21 in FC 5.2
235	Science Week 20 Psalm 19:1	Psalm 19:1 (NIV)	01/21 in FC 5.2
236	Week 6: TO DO past participle: did	done	01/21 in FC 5.2
244		Added “Alaska and Hawaii not drawn to scale.”	01/21 in FC 5.2
244, 245 MAPS		Corrected the shapes of the Great Lakes;	01/21 in FC 5.2
246		Changed “Mt. Mitchell” to red. Added Alaska and Hawaii not drawn to scale	01/21 in FC 5.2
246, 247 MAPS		Added borders to Great Lakes; fixed break in Arkansas River; Moved Santa Fe Trail north of Texas	01/21 in FC 5.2



Page(s)	Error/Changes	Correction/Clarification	Correction Made
247	[Map] Trail of Tears is shown on U.S.: Physical Features blackline master map.	For Black Line map only: removed Trail of Tears. "Trail of Tears" is not part of the CY3 Geography memory work (removed)	01/21 in FC 5.2
250	Heading: Instructions for Righteous Living	Changed to: The Word Became Flesh	01/21 in FC 5.2
253	There are two mistakes on the fingering chart: Second system, second measure, beat three (E) is 5 fingers down. The diagram shows 4. Fourth system, third measure, beat four (E) is 5 fingers down. The diagram shows 4.	<p>Added fifth dot to "E" fingering diagram for "cap" in second row and "be" in row</p> <p>Added end bar.</p> 	01/21 in FC 5.2
254	GREAT ARTISTS In weeks 13 through 18, we learn about six artists from the Baroque, Romantic, and Modern periods.	In weeks 13 through 18, we learn about six modern artists.	01/21 in FC 5.2
254	Cycle 2 Artist: van Gogh 1853–1890 Technique: Modern Impressionist	Painting (Impressionist)	01/21 in FC 5.2
57, 67, 157, 167, 229, 239	Forty-sixth U.S. President	Add Biden to President List	PLANNED FOR 2022