

CHANGED TRAFFIC CONDITIONS

ROAD AFFECTED	TIME	DETAILS
SATURDAY 18 FEBRUARY		
Ritchie Boulevard Between Bellerine St to Eastern Park	6.30am - 10.30am	Road closed / No standing Anytime
SUNDAY 19 FEBRUARY		
The Esplanade Between Bell Parade to The Esplanade South (Bayside Only)	8.00am - 3.30pm	Road Closed
	6.00am - 3.30pm	No Standing Anytime
Western Foreshore Rd	8.00am - 3.30pm	Road Closed
Western Beach Rd Between The Esplanade South and Moorabool St	8.00am - 3.30pm	Road Closed
	6.00am - 3.30pm	No Standing Anytime
Eastern Beach Rd Between Yarra St to Bellerine St. Resident & business access to Steampacket Pl from Yarra St via slip lane	5.00am - 4.00pm	Road Closed
	6.00am - 4.00pm	No Standing Anytime
Eastern Beach Rd Between Gheringhap St to Yarra St	6.00am - 4.00pm	Road Closed
Bellerine St Between Eastern Beach Rd to Brougham St	5.00am - 4.00pm	Road Closed
Ritchie Boulevard Between Bellerine St to Eastern Park	4.00am - 6.00pm	Road Closed/No Standing Anytime
	6.00am - 6.00pm	Tow Away Zone
Garden St Between Alexandra Avenue and Upper Eastern Beach Rd	6.00am - 2.00pm	Road Closed - Local Traffic Only
Upper Eastern Beach Rd Between Bellerine St and Garden St	5.00am - 2.00pm	Road Closed / No Standing Anytime
	6.00am - 2.00pm	Tow Away Zone
Hearne Parade Between Upper Eastern Beach Rd to Limeburners Rd	6.00am - 4.00pm	Road Closed / No Standing Anytime. No Access to Limeburners Boat Ramp
Limeburners Rd Between Hearne Parade to Glen Ave	6.00am - 4.00pm	Road Closed
Podbury Cres Between Garden St to Eastern Park Cir	6.00am - 1.00pm	Road Closed / No Standing Anytime
Eastern Park Cir Including Podbury Cres and Holt Rd	6.00am - 1.00pm	Road Closed / No Standing Anytime
Botanic Drive Off Eastern Park Cir	6.00am - 1.00pm	Road Closed
Adams Court Off Eastern Park Cir	6.00am - 1.00pm	Road Closed
Holt Rd Between Eastern Park Cir and Ryrie St	6.00am - 1.00pm	Road Closed / No Standing Anytime
Ryrie St Between Garden St and Normanby St (Outbound Only)	6.00am - 1.00pm	East bound lane closed (Residents Access Only including McHarry's & CDC Geelong Bus Services)
Ryrie Street Between Normanby St and Boundary Rd (Outbound Only)	6.00am - 1.00pm	Road Closed

Portarlington Road Between Boundary Rd to Grubb Rd (Outbound Only)	6.00am - 1.00pm	Road Closed
Geelong - Portarlington Road Between Hermsley Rd / Curlewis Rd and Grubb Rd	6.00am - 1.00pm	Golf Course and Winery access ONLY
Point Henry Road Off Portarlington Rd	6.00am - 1.00pm	Road Closed

PARKING & PATHWAYS AFFECTED

AREA	TIME	DETAILS
SUNDAY 19 FEBRUARY		
Western Foreshore CAR PARK Between Western Beach Rd and Cunningham Pier	6.00am - 4.00pm	Tow Away Zone
Ritchie Boulevard CAR PARK	4.00am - 6.00pm	Tow Away Zone
Upper Eastern Beach Road CAR PARK	5.00am - 2.00pm	Tow Away Zone

ACCESS & DETOUR ADVICE

AREA	TIME	DETAILS
SUNDAY 19 FEBRUARY		
WATERFRONT ACCESS ADVICE	5.00am - 4.00pm	Vehicle access to Cunningham Pier is available via Cunningham St only. Proceed across Western Beach Rd and onto Cunningham Pier (and vice versa for motorists exiting this area under guidance from traffic controllers).
	5.00am - 4.00pm	Access to the Edgewater, Novatel Geelong and Brougham St Apartments is available at all times via a slip lane, implemented between Yarra St and Moorabool St.
	5.00am - 4.00pm	Vehicle access to The VUE and Promenade Apartments car parks is available via Bellerine St. The Promenade Apartments car park on Brougham St is available via Bellerine St or travelling east along Brougham St.
	6.00am and 1.00pm	Vehicle access to the Geelong Conference Centre, the East Geelong Golf Course and the Geelong Botanic Gardens will not be available.
EASTERN PARK AND THE LIMEBURNERS BOAT RAMP	6.00am and 1.00pm	Vehicle access to the Geelong Conference Centre, the East Geelong Golf Course and the Geelong Botanic Gardens will not be available between
	6.00am and 4.00pm	The Limeburners Boat Ramp will be closed. The St Helen's Boat Ramp in North Geelong will be open.

PARKING AND EVENT CLEARWAYS

Parking access will be available around surrounding suburban streets. Please be aware of Tow Away, No Standing Zones and Parking Restrictions.

HOW WILL THE EVENT AFFECT YOU?

As the use of public roads is required, changed traffic conditions and clearways must be enforced to ensure the safety of participants and volunteers. When planning your travel arrangements please ensure you leave plenty of time as traffic delays may occur.



19 FEBRUARY 2017

PUBLIC EVENT NOTICE CHANGED TRAFFIC CONDITIONS

Saturday 18 - Sunday 19 February 2017

Please read this **IMPORTANT** information outlining these changed traffic conditions and how residents are able to travel during the event.

Please see inside for timetable and detour maps.

For more information visit
www.ironmangeelong.com
or **PH: 1300 761 384**



IRONMAN[®] 70.3[®] GEELONG

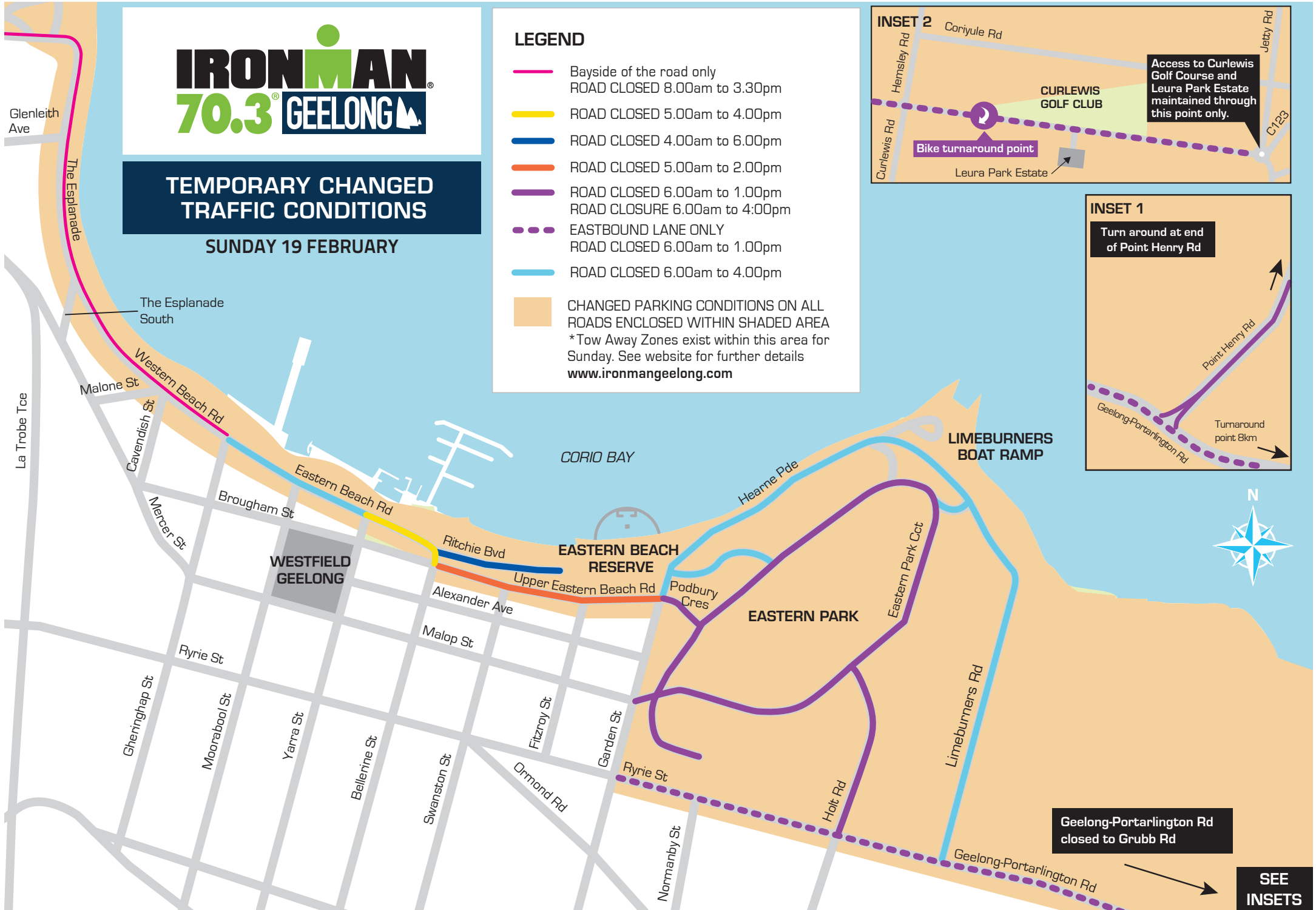
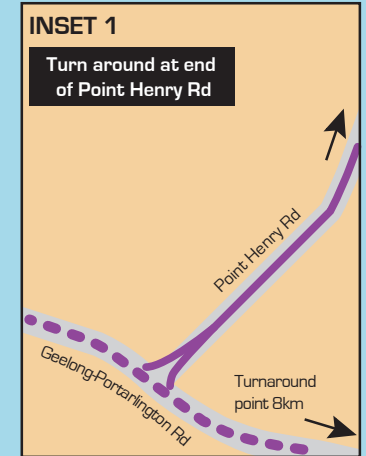
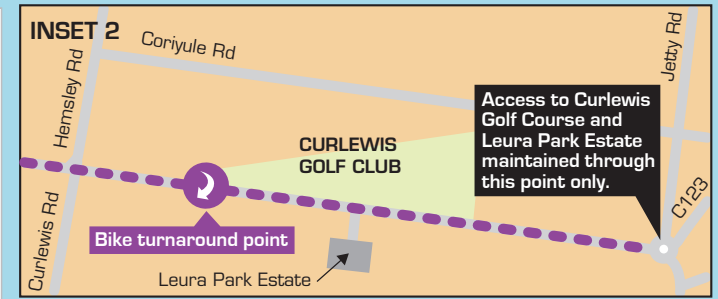
TEMPORARY CHANGED TRAFFIC CONDITIONS

SUNDAY 19 FEBRUARY

LEGEND

- Bayside of the road only
ROAD CLOSED 8.00am to 3.30pm
- ROAD CLOSED 5.00am to 4.00pm
- ROAD CLOSED 4.00am to 6.00pm
- ROAD CLOSED 5.00am to 2.00pm
- ROAD CLOSED 6.00am to 1.00pm
ROAD CLOSURE 6.00am to 4:00pm
- - - EASTBOUND LANE ONLY
ROAD CLOSED 6.00am to 1.00pm
- ROAD CLOSED 6.00am to 4.00pm

CHANGED PARKING CONDITIONS ON ALL ROADS ENCLOSED WITHIN SHADED AREA
*Tow Away Zones exist within this area for Sunday. See website for further details
www.ironmangeelong.com



Geelong-Portarlington Rd closed to Grubb Rd

SEE
INSETS