











# Trees for a Change



	2011 Planting Site		State or County Road		Section
	Wilderness		Forest Service Road		500' Contour
	Private Land		Plantation Sign Location	0 0.25 0.5 Miles	

*Fear not, tree lover! These trees are pretty easy to get to, and the roads are well marked. Best time to visit is between May and October, otherwise you may need 4 wheel drive.*

*-Take the 5 fwy to Redding, and take Hwy 299 west. Continue on 299 past Weaverville to Big Bar.*

*-In Big Bar there is a ranger station on the right side of the street, and a paved road, Corral Bottom Road on the left.*

*-Take Corral Bottom/Forest Route 16 about 5ish miles, until you come to a big fork in the road.*

*-Take the Forest Route 47 fork, and drive another 4ish miles to the next fork.*

*-Take Forest Route 28, which is a dirt road. Follow this a little ways and you'll see the Cedar Fire sign on the right side, a little bit up the hill (where the red star is below.) You made it!*

*\* Please note that the map shows the trees are a little way up the hill off the road. Bring your hiking boots and search around a bit--you'll find them!*

*\*Also note that our name is not on the sign. Our tree funds are pooled with those of other, bigger organizations, but our 355 trees ARE here.*

*\*Please call us if you want more info about your visit or the trees.*

