

The cover features a central archway supported by two columns. The archway is filled with a pattern of alternating dark and light segments, resembling a mosaic or a stylized sunburst. The columns are decorated with a repeating pattern of small, dark, teardrop-shaped motifs. The entire design is set against a dark background.

WINTER 2022

Baedeker
& General Travel Guides

SHAPERO
RARE BOOKS

PLAN OF PEKING

INSIDE ITS WALLS



Yellow Temple

Russian Cemetery

Temple of Earth

IMPERIAL

Pr. Bantei

Pr. Kok Fu

Pr. Phnom Rong
Pr. Kally

Mekong Occal
Baray Occal

Pr. Yum
Pr. Kam Ho

Pr. Pat
Pr. Res

Pr. Pat
Pr. Res

Pr. Pat
Pr. Res

Pr. Pat
Pr. Res

Pr. Pat
Pr. Res

Pr. Pat
Pr. Res

Pr. Pat
Pr. Res

Pr. Pat
Pr. Res

Pr. Pat
Pr. Res

Pr. Pat
Pr. Res

Guide to Peking
and its Environs

北京志指南
斐士編輯

拱北畫

Lolei

PREAH KO

BAKONG

Pr. Prea Mhlu

Svay Pream

Kuk Dong

Pr. Totung Thngal

Pr. Trapang Phng

BAYON

Ta Som

Bat Chum

Route principale.
Route secondaire.
-- dinu khmère.

Ensemble monum
Monument d'impo
Ta Som
Site archeologi



WINTER 2022

Baedeker
& General Travel Guides

Contents

Baedeker English Editions	1 - 92
Baedeker French Editions	93 - 126
Baedeker German Editions	127 - 189
Murray Handbooks	190 - 255
Miscellaneous Guidebooks	256 - 301
New Books	302 - 306

SHAPERO
RARE BOOKS

Baedeker English Editions

1. Austria, including Hungary, Transylvania, Dalmatia, Bosnia. *Karl Baedeker, Leipsic, 1896.*

£100 [104386]

A neglected edition because it mentions only Austria on the cover and spine whilst describing the whole of Austria-Hungary as far as Belgrade and Bucharest. Issued c.1899.

Eighth edition, xiv, 468pp, 28 maps and 25 plans, ink inscription inside and pencilling on front free endpaper, previous owner's pencilled notes inserted loose at rear; publisher's red cloth gilt, slightly faded and worn at edges; otherwise a very good copy. Hinrichsen E55.

2. Austria-Hungary including Dalmatia and Bosnia. *Karl Baedeker, Leipzig, 1905.*

£80 [107767]

First edition with 'Austria-Hungary' on the spine and upper board. Issued c. 1909.

Tenth edition; xviii, 468pp, 38 maps and 44 plans; publisher's red cloth gilt, gilt lettering bright; overall a very good copy. Hinrichsen E57.

3. Austria-Hungary with excursions to Cetinje, Belgrade, and Bucharest. *Karl Baedeker, Leipzig, 1911.*

£130 [107271]

Last edition before the First World War giving a final fascinating picture of a grand, colourful and multi-national empire that was doomed to disintegrate and disappear. Issued c.1911.

Eleventh edition, xxii, 602pp, 71 maps, 77 plans, and 2 panoramas; slight spotting to preliminary pages including title-page; publisher's red cloth gilt, otherwise a very good copy. Hinrichsen E58.

4. Baedeker's Conversation Dictionary In Four Languages. *Karl Baedeker, Leipzig, 1889.*

£175 [88137]

A VERY RARE EDITION.

First and only edition, vi, 230pp, Charles Scribner's price list on front paste-down, ink writing inside, publisher's variant pink binding, slightly worn and dirty; a good firm copy. Hinrichsen S11.

5. Belgium and Holland. *Karl Baedeker, Coblenz, 1871.*

£500 [102102]

This series was first published in 1869 and continued up to 1931. Town plans include Amsterdam, Bruges, Brussels and Utrecht. This volume has an extra map (*Course of the Meuse from Dinant to Liege*) bound in at page 185. Several of the maps are coloured. Endpapers dated 'May 1871'.

Second edition, xxviii, 328pp, 5 maps and 13 plans, some pencilling inside, inner hinges slightly split; publisher's old type red cloth gilt binding; a very good copy. Hinrichsen E181

6. Canada. *Karl Baedeker, Leipsic, 1894.*

£350 [100850]

The series on Canada was only published in English and there were only four editions. It was written by J.F. Muirhead who also wrote the companion volume on the United States. Issued c.1894.

First edition, lxii, 254pp, 10 maps and 7 plans, (plan of Quebec p.37 stuck to text page - slight loss of text), 'Brentano's price list' on front pastedown; publisher's red cloth gilt, slight wear to the spine; a good copy. Hinrichsen E263.

7. Canada. *Karl Baedeker, Leipzig, 1907.*

£120 [103205]

First mention of the Grand Trunk Pacific Railway (incorporated in 1903), as yet only partly constructed; the section on Alaska has been enlarged from the previous edition,

Third edition, lxiv, 331pp, 13 maps and 12 plans, publisher's red cloth gilt, chipped at top of spine; otherwise a very good copy. Hinrichsen E265.

8. Eastern Alps. *Karl Baedeker, Leipsic, 1879.*

£200 [87577]

First English edition of this series devoted solely to the Eastern Alps previously included in Southern Germany and Austria. A very scarce edition, Endpapers dated 'June 1879'.

Fourth edition, xxix, 406pp, 20 maps, 10 plans, and 7 panoramas, repair to front free endpaper; publisher's red cloth gilt, slightly faded and dirty; overall a very good firm copy. Hinrichsen E45.

9. Eastern Alps. *Karl Baedeker, Leipzig, 1899.*

£60 [79328]

Ninth edition in this unusual series aimed at the mountaineer and walker. Issued c.1899.

Ninth edition, xxvi, 568pp, 47 maps, 10 plans, 7 panoramas, previous owner's stamp on front free endpaper; publisher's red cloth gilt, spine faded and partly split at edges; otherwise a good copy. Hinrichsen E50.

10. Egypt and the Sudan. *Karl Baedeker, Leipzig, 1908.*

£220 [102300]

New maps include Assuan and Khartoum. Issued c.1911.

Sixth edition, clxxxiv, 439pp, 24 maps, 76 plans, and 57 vignette, some browning of pages inside; publisher's red cloth gilt, lettering bright; otherwise a good copy. Hinrichsen E251.

11. Egypt and the Sudan. *Karl Baedeker, Leipzig, 1929.*

£250 [107693]

Last and most comprehensive edition in English. This volume includes descriptions and details of the recent Tutankhamen excavations (1922). A classic Baedeker. Issued c. 1934.

Eighth edition, ccviii, 495pp, 106 maps and plans, ink signatures inside; publisher's variant red cloth gilt, spine split along upper edge, worn and rubbed; a fair copy Hinrichsen E253.

12. Egypt. Part First: Lower Egypt and the Peninsula of Sinai. *Karl Baedeker, Leipsic, 1895.*

£250 [107744]

This was the last edition of Lower Egypt. The following edition published in 1898 describes Egypt as a whole. Egypt formed part of the Orient Quartet comprising Palestine and Syria, Egypt, Greece and Turkey. Issued c.1894.

Third revised edition, ccxvi, 293pp, 14 maps, 33 plans, 7 views, and 76 vignettes, some pencilling and blue crayon markings inside throughout, ink signature, a few pages detached; publisher's red cloth gilt, slightly marked and spotted; a very good copy. Hinrichsen E247.

13. Northern France. *Karl Baedeker, Leipsic, 1889.*

£120 [56293]

This is the first of five editions published on Northern France. This title was never published in German. Issued c.1890.

First edition, xliii, 395pp, 9 maps and 25 plans; publisher's red cloth gilt, spine faded and rubbed, minor loss to spine ends, corners bumped; overall a good firm copy. Hinrichsen E115.

14. Northern France. *Karl Baedeker, Leipzig, 1905.*

£50 [107780]

This volume includes the Loire and reaches as far as Orleans. Plans include Dijon, Blois, Orleans and Tours. Issued c.1906.

Fourth edition; xxxvi, 423pp, 13 maps, 40 plans, small holes to the edge of the front free endpaper; publisher's red cloth gilt, gilt lettering bright; a good firm copy. Hinrichsen E118.

15. Northern France. *Karl Baedeker, Leipzig, 1909.*

£70 [63435]

Last edition of this title. Issued c.1909.

Fifth edition, xxxvi, 454pp, 16 maps and 55 plans, minor spotting throughout; publisher's red cloth gilt, original buff coloured dust-jacket, slightly worn and torn; overall a good copy. Hinrichsen E119a.

16. Northern France. *Karl Baedeker, Leipzig, 1909.*

£50 [107366]

Last edition of this title. Issued c. 1909.

Fifth edition; xxxvi, 454pp, 16 maps, 55 plans, pencil ownership inscription to title page; publisher's red cloth gilt, gilt lettering bright; a very good copy. Hinrichsen E119a.

17. Paris and Environs with routes from London to Paris. *Karl Baedeker, Leipsic, 1881.*

£70 [91355]

Endpapers dated 'June 1881'.

Seventh edition, xl, 392pp, street index, 22, 10 maps, 30 plans, inner hinges slightly cracked; publisher's red cloth gilt; overall a good copy. Hinrichsen E101.

18. Paris and its Environs. *Karl Baedeker, Leipzig, 1891.*

£90 [107293]

Includes Versailles and Fontainebleau. Issued c.1891.

Tenth edition, xxxix, 390pp, 32pp street appendix at rear. 11 maps and 31 plans, inner hinges slightly loose, spine slightly discoloured, previous owner's stamp on front endpaper; publisher's red cloth gilt, one ribbon bookmark; overall a very good copy. Hinrichsen E104.

19. Paris and Environs. *Karl Baedeker, Leipzig, 1898.*

£40 [95299]

Paris was published in English from 1865 to 1937. Issued c.1898.

Thirteenth edition, xlvi, 428pp, 12 maps and 33 plans, previous owner's ink inscription on front pastedown, publisher's red cloth gilt, spine faded, a good copy. Hinrichsen E107.

20. Paris and its Environs. *Karl Baedeker, Leipzig, 1907.*

£70 [107295]

Sixteenth edition, xlix, 470pp, 48pp street appendix at rear. 14 maps and 38 plans, ink inscription inside, slight staining to the corners of a few pages; publisher's red cloth gilt, slight

wear on the spine, bottom right corner slightly dented, two ribbon bookmarks; a very good bright copy. Hinrichsen E110.

21. Paris and its Environs with routes from London to Paris. Karl Baedeker, Leipzig, 1924.
£70 [107294]

This edition was published on the occasion of the seventh modern Olympic Games in Paris in 1924 and the International Exhibition of 1925. Air Services described for the first time.

Nineteenth edition, xlix, 482pp, 64pp street appendix at rear, 66 maps and plans, publisher's red cloth gilt, slight marking on the spine, top right corner slightly frayed: overall a good bright copy.

22. Paris and its Environs. Karl Baedeker, Leipzig, 1932.
£200 [102635]

This particular volume contains the rare supplement for the International Exhibition in Paris in 1937. Very scarce. Issued c.1937.

Twentieth edition, lxiv, 550pp, 54pp street appendix, 68 maps and plans, 32pp supplement for 'The International Exhibition of Paris for 1937' inserted loose; publisher's variant coarse-grained binding, some wear to the spine and the upper board, gilt lettered; a good copy. Hinrichsen E114.

23. South-Eastern France including Corsica. Karl Baedeker, Leipzig, 1898.
£35 [94374]

Last edition of this title. Issued c.1898.

Third edition, xxiv, 322pp, 15 maps, 14 plans and a panorama, inner hinges cracked, publisher's red cloth gilt, worn; a good firm copy. Hinrichsen E122.

24. South-Western France. Karl Baedeker, Leipsic, 1895.
£70 [103857]

Despite having printed second edition on the title-page, Baedeker only ever published this title once. Fairly scarce. Issued c.1898.

Second edition, xxiv, 294pp, 10 maps and 13 plans, pencil inscriptions inside on front free endpaper, some preliminary pages detached; publisher's red cloth gilt, spine slightly faded; overall a very good copy Hinrichsen E123.

25. Southern France. *Karl Baedeker, Leipsic, 1891.*

£150 [107816]

First edition (of six) covering the whole of the South of France. It was adapted from the third French version of 1889. (No German edition covering the whole area had ever appeared. Corsica was also included, previously contained in Northern Italy. Fairly scarce.

First edition, xxvi, 502pp, 14 maps and 19 plans, preliminary pages and front map detached; publisher's red cloth gilt, white label black lettered pasted down on spine; overall a good copy. Hinrichsen E120.

26. Southern France. *Karl Baedeker, Leipzig, 1907.*

£50 [98681]

Fifth edition, xxviii, 578pp, with 33 maps and 49 plans, early ink inscriptions to title and p578, publisher's red cloth gilt, spine a little bumped, a very good copy. Hinrichsen E125.

27. Southern France including Corsica. *Karl Baedeker, Leipzig, 1914.*

£70 [107292]

Last English edition, Issued circa 1930.

Sixth edition, xxvi, 648pp; 42 maps (of which 41 printed in colour), 63 colour plans, panorama, very slightly marked on spine, pencilling on the front free end page, printed label for George Allen and Unwin LTD pasted down on title page; publisher's red cloth gilt, two ribbon bookmarks; very good copy. Hinrichsen E126.

28. Germany. *Karl Baedeker, Leipzig, 1936.*

£300 [104319]

First and only edition of this title in English which describes Germany as a whole under the Nazi regime, when practically every town plan shows streets, squares and sometimes bridges named after Hitler, Goering, Horst Wessel and even the S.A.(Nazi Stormtroops). This copy does include the plan of the Olympic 'Reichssportfeld' in the pocket. Issued c. 1936.

First edition, lxiv, 528pp, 108 maps and plans, Olympic 'Reichssportfeld' plan and road map in rear pocket; publisher's original variant coarse-grained red cloth gilt; overall a very good copy.

29. Germany. *Karl Baedeker, Leipzig, 1936.*

£200 [107796]

First edition, lxiv, 528pp, 108 maps and plans, road map in rear pocket, heavy pencilling on two preliminary pages; publisher's variant coarse-grained binding, , gilt lettering dull as is usual, an excellent copy. Hinrichsen E66.

30. Berlin and its Environs. *Karl Baedeker, Leipzig, 1908.*

£100 [102099]

The electric railway has been extended (1907-8). Issued c.1908.

Third edition, x, 247pp, 6 maps, 19 plans, publisher's red cloth gilt, cloth slightly worn in parts; overall a good copy. Hinrichsen E62.

31. Berlin and its Environs. *Karl Baedeker, Leipzig, 1910.*

£85 [99455]

Fourth edition, x, 250pp, 5 maps, 23 plans, blank preliminary pages worn and stained; a very good copy in publisher's red cloth, gilt lettering bright; a very good copy. Hinrichsen E63.

32. Berlin and its Environs. *Karl Baedeker, Leipzig, 1912.*

£110 [107814]

Last edition before World War I. Issued circa 1919.

Fifth edition, x, 254pp, 7 maps, 24 plans; publisher's red cloth gilt, gilt lettering bright, original buff coloured dust wrapper, slightly worn at corners and with ink stamp on upper cover of wrapper; otherwise a very good copy. Hinrichsen E64.

33. Berlin and its Environs. *Karl Baedeker, Leipzig, 1923.*

£100 [107728]

Last edition published in English. Greater Berlin was established in 1920 by uniting Berlin proper with seven of its neighbouring towns, creating a huge unified conurbation. Berlin is described as the centre of the democratic Weimar Republic. Issued c.1928.

Sixth edition, x, 258pp, 30 maps and plans, one map with slightly frayed edge; publisher's red cloth gilt; a very good copy. Hinrichsen E65.

34. Northern Germany. *Karl Baedeker, Coblenz and Leipsic, 1873.*

£200 [99260]

First separate edition of Northern Germany (previously i.e. in 1868 & 1870, included in the volume on the Rhine). First description of Berlin as capital of German Empire. Issued 'July 1873'.

Fifth edition, 11 maps and 27 plans, blue pencilling on front endpaper, publisher's old type binding, gilt lettering bright; xvi, 294pp; a good copy. Hinrichsen E19.

35. Northern Germany as far as the Bavarian and Austrian Frontiers. *Karl Baedeker, Leipzig, 1900.*

£40 [71845]

Thirteenth edition, xxxiv, 430pp, 34 maps, 65 plans, front map and preliminaries detached, ink signature, Charles Scribner's price list on front pastedown; publisher's red cloth slightly worn; a good copy. Hinrichsen E27.

36. Northern Germany. *Karl Baedeker, Leipzig, 1910.*

£50 [107729]

Maps include Berlin, Hamburg, Frankfurt and Hannover. Most of the Rhenish district is now included in Baedeker's Rhine. Issued c.1910.

Fifteenth edition, xxxviii, 430pp, 47 maps and 81 plans, front map torn at corner with no loss to image, pencil marks on endpapers; publisher's red cloth gilt, spine slightly faded; a very good copy. Hinrichsen E29.

37. Northern Germany. *Karl Baedeker, Leipzig, 1925.*

£70 [107811]

Last English edition and the only edition published between the Wars. Reflects the conditions under the Weimar Republic, before the Nazis came to power in 1933 and also shows the changes after the creation of Greater Berlin.

Seventeenth edition, xlviii, 406pp, 165 maps and plans, no.20 stamped in black on title-page; publisher's red cloth gilt, original pictorial dust wrapper, slightly worn along edges; no 20 stamped in black on upper and lower covers of dust-wrapper; otherwise a fine copy. Hinrichsen E31.

38. Rhine and Northern Germany. *Karl Baedeker, Coblenz, 1868.*

£600 [105365]

This is the first English edition to include both 'The Rhine' and 'Northern Germany' in one volume. After 1870 both the Rhine and Northern Germany were issued separately. Town plans include Berlin, Copenhagen and Dantzig. A very good copy of a scarce early English edition, Endpapers are dated 'May 1868'.

Third edition, xxiv, 461pp, 18 maps and 31 plans, title-page a little browned, ink signature on title-page, some slight browning of pages throughout; restored preserving publisher's old type red cloth binding, gilt lettered, slightly marked on covers; otherwise an excellent copy. Hinrichsen E3.

39. Rhine from Rotterdam to Constance. *Karl Baedeker, Leipsic, 1886.* £50 [104402]

Endpapers dated 'May 1888'.

Tenth edition, xxxiv, 410pp, 30 maps, 22 plans, bookplate, inner hinges cracked, some pencilling inside; publisher's red cloth gilt, small piece missing at top; overall a very good copy with gilt lettering bright. Hinrichsen E10.

40. Rhine from Rotterdam to Constance. *Karl Baedeker, Leipsic, 1889.* £50 [104405]

The Rhine was one of the longest series published by Baedeker. Issued c.1890.

Eleventh edition, xxxiv, 386pp, 36 maps and 22 plans; publisher's red cloth gilt; a good solid copy. Hinrichsen E11.

41. Rhine from Rotterdam to Constance. *Karl Baedeker, Leipsic, 1892.* £80 [100269]

Includes Cologne, Strassburg, and Frankfurt. Issued c.1894.

Twelfth edition, xii, 396pp, 39 maps, 21 plans; publisher's red cloth, gilt, original buff coloured dust wrapper, stamped with 'Thomas Cook' on the covers; a very good firm copy. Hinrichsen E12.

42. Rhine from Switzerland to Holland. *K. Baedeker, Coblenz. 1861.* £4,000 [106431]

First English *edition*, 'Rhine' was the first English Baedeker title to be published and there were eighteen subsequent editions, the last was published in 1926. This title also covers Northern Germany including Berlin and also a short excursion to Copenhagen. This is the last English edition to contain the attractive scenic engraved views. Plans include Bonn, Coblenz, Dusseldorf, Frankfurt and Strasburg. Few copies survive and it is therefore very scarce. This copy despite the foxing is still a very good example. Endpapers dated 'May 1861'.

First edition, xxvii, 260pp, 12 engraved views, 24 maps and plans, most pages with foxing, heavier in parts, text still legible throughout; publisher's red cloth gilt; overall a very good copy. Hinrichsen E1.

43. Southern Germany. *Karl Baedeker, Leipzig, 1929.* £100 [104385]

Last English edition and the only edition to appear between the wars, portraying Germany under the Weimar Republic i.e. before the advent of Hitler to power. Baden, the Black Forest and Salzburg are included for the first time. Issued c.1929.

Thirteenth edition, xxviii, 547pp, 118 maps and plans, front map repaired with brown tape; publisher's red cloth gilt, original pictorial dust-jacket, torn at edges, part of spine missing; a very good copy. Hinrichsen E44.

44. Southern Germany. *Karl Baedeker, Leipzig, 1929.*

£100 [106719]

Last English edition and the only edition to appear between the wars, portraying Germany under the Weimar Republic i.e. before the advent of Hitler to power. Baden, the Black Forest and Salzburg are included for the first time. Issued c.1929.

Thirteenth revised edition, xxviii, 547pp, 43 maps, 75 plans, article on Germany from The Times tipped in; publisher's red cloth gilt, red pictorial dust jacket, spine slightly faded and worn at head and foot; an excellent copy. Hinrichsen E44.

45. Southern Germany and Austria, including the Eastern Alps. *Karl Baedeker, Leipsic, 1873.*

£220 [102707]

This edition was issued in conjunction with the great International Exhibition in Vienna in 1873. This was the last edition to include the Eastern Alps. Endpapers dated 'April 1878':

Third edition, xvi, 516pp, 28 maps and 27 plans, previous owner's signature on front free endpaper, upper board partly detached; publisher's old type binding in red cloth gilt, spine lacking approx. 2 cm at bottom; overall a good copy. Hinrichsen E34.

46. Southern Germany (Württemberg and Bavaria). *Karl Baedeker, Leipzig, 1910.*

£60 [101623]

Eleventh edition, xxx, 364pp, 36 maps and 45 plans; publisher's red cloth gilt, original buff coloured dust wrapper; a fine copy. Hinrichsen E42.

47. Southern Germany (Württemberg and Bavaria). *Karl Baedeker, Leipzig, 1910.*

£45 [30570]

Eleventh edition, xxx, 364pp, 36 maps and 45 plans, publisher's red cloth gilt; original buff-coloured dust wrapper, slightly torn in parts; otherwise a very good copy. Hinrichsen E42.

48. Great Britain. *Karl Baedeker, Leipzig, 1887.*

£500 [95633]

A very scarce first edition which rarely appears on the market. This English edition served as a basis for the German edition published later in 1889. Ireland was never included in the English edition,

First edition, xxxii, 530pp, 14 maps, 24 plans and a panorama, book-plate, inner hinges slightly loose, publisher's red cloth gilt; a very good copy. Hinrichsen E215.

49. Great Britain. *Karl Baedeker, Leipsic, 1901.*

£100 [85572]

Fifth edition, lxiv, 600pp, 18 maps, 39 plans and a panorama. Ink inscription inside on front free endpaper. Previous bookseller's label 'Hoffmann and Epstein, Karlsbad Alte Wiese' pasted on front endpaper. 2 folding maps slightly torn, short split and torn corner on lower front endpaper, spine slightly faded. Otherwise a very good copy in original red cloth gilt.

50. Great Britain. *Karl Baedeker, Leipzig, 1906.*

£70 [107716]

This title was written by Baedeker's English editor J.F. Muirhead who eventually started his own series of guidebooks. The section on Scotland has been condensed as Baedeker planned to produce a separate guide (never published). Issued c.1906.

Sixth edition, lxvi, 606pp, 22 maps, 58 plans and one panorama, front general map with very small repair; publisher's red cloth gilt; a very good copy. Hinrichsen E220.

51. Great Britain. *Karl Baedeker, Leipzig, 1910.*

£100 [102705]

Last edition of this title before the outbreak of the World War I. Rare to find examples in dustwrappers. Issued c.1914.

Seventh edition, lxxviii, 624pp, 28 maps, 65 plans and a panorama, previous bookseller's booklabel on rear pastedown, previous owner's stamp on front endpapers; publisher's red cloth gilt, original buff coloured dust-wrapper, torn at top of spine and on lower cover; a very good copy. Hinrichsen E221.

52. Great Britain. *Karl Baedeker, Leipzig, 1910.*

£80 [107828]

Last edition of this title before the outbreak of the World War I. Issued c.1910.

Seventh edition; lxxviii, 624pp, 28 maps, 65 plans and a panorama, previous owner's ink inscription to half-title; publisher's red cloth gilt, gilt lettering bright, spine ends a little rubbed, else a very good copy. Hinrichsen E221.

53. London and its Environs. *Karl Baedeker Leipzig. 1889.*

£150 [103261]

Unusual cloth binding. In 1889 Baedeker for a brief period used a batch of pale pink cloth. It was an unsuccessful experiment. Endpapers dated 'August 1889'.

Seventh edition, viii, 360pp, 3 maps and 15 plans, 45pp street index at rear, loose front free endpaper, previous owner's signature in ink; publisher's variant pink cloth binding, slightly worn, upper board partly detached; a good copy. Hinrichsen E202.

54. London and its Environs. *Karl Baedeker, Leipzig, 1911.*

£100 [102108]

Last English edition before the outbreak of World War I. The dust-jacket has the wrong number of maps and plans printed on the cover. A rare Baedeker error. Issued c.1911.

Sixteenth edition, xxxviii, 453pp, 58pp street appendix at rear, 10 maps and 19 plans; publisher's red cloth, original buff coloured dust-wrapper; a fine copy. Hinrichsen E211.

55. London and its Environs. *Karl Baedeker, Leipzig, 1911.*

£80 [107813]

Last English edition before the outbreak of World War I. Issued c.1911.

Sixteenth edition, xxxviii, 453pp, 58pp street appendix at rear, 10 maps and 19 plans; publisher's red gilt; overall a mint copy. Hinrichsen E211.

56. London and its Environs. *Karl Baedeker, Leipzig, 1930.*

£130 [107810]

This was the last edition published in English and contains the last description of London before World War II. Issued c.1930

Nineteenth edition, xl, 522pp, 48 maps and plans, 64pp street appendix at rear; publisher's red cloth, gilt lettering bright, original pictorial dust-wrapper, slightly worn at top and bottom of spine; a very good copy. Hinrichsen E214.

57. Greece. *Karl Baedeker, Leipsic, 1889.*

£275 [107742]

This rare first edition was based on the second German edition (1888). This copy has been bound in the 'experimental' pink cloth used by the Baedeker company during 1889. It was not successful and the company soon reverted to the usual red cloth. These examples are rare. Endpapers dated 'January 1889'

First edition, cxvi, 374pp, a panorama of Athens, 6 maps, 14 plans including folding map in rear pocket, (map a little frayed at and repaired with tape on verso), inner hinges cracked; publisher's variant pink cloth binding, gilt lettered, slightly marked and dirty; a good copy. Hinrichsen E234.

58. Greece. *Karl Baedeker, Leipzig, 1905.*

£100 [88233]

Charles Scribner's price list on front pastedown

Third edition, xviii, xviiiia-f, cxxxiv, 434pp, 11 maps, 25 plans, one panorama, 5 ground-plans and 2 diagrams, Charles Scribner's price list on front pastedown; manuscript ink inscription on first leaf and title page, publisher's red cloth gilt; a very good copy Hinrichsen E235.

59. Greece. *Karl Baedeker, Leipzig, 1909.*

£175 [107698]

This was the last and most comprehensive edition in English. Issued c.1919.

Fourth edition, cxxvi, 447pp, 16 maps (including folding map in rear pocket), 30 plans, 2 diagrams, a panorama of Athens, ink signature of previous owner on half title; publisher's red cloth gilt; a fine copy. Hinrichsen E237.

60. Italy from the Alps to Naples. *Karl Baedeker, Leipzig, 1909.*

£60 [107730]

There were only three editions of this title published. This abridged version was designed for the tourist in a hurry, 'travellers who have only four or five weeks at their disposal'. Issued c.1923.

Second edition, xxxviii, 398pp, 25 maps, 52 plans; publisher's red cloth gilt, gilt lettering slightly dull as is usual; overall a very good copy. Hinrichsen E177.

61. Italy from the Alps to Naples. *Karl Baedeker, Leipzig, 1928.*

£40 [107365]

Last and most comprehensive edition, Issued c. 1928.

Third edition; xl, 488pp, 93 maps and plans, general map of Italy repaired with tape, black ink ownership inscriptions to front pastedown, half-title and title page; publisher's red cloth gilt, gilt lettering bright; a very good copy. Hinrichsen E178.

62. Northern Italy. *Karl Baedeker, Leipsic, 1874.*

£375 [80829]

Endpapers dated 'July 1874'.

Third edition, lvii, 397pp, 7 maps, 28 plans, severe pencilling on endpapers, slight spotting throughout, restored preserving most of the original old type binding, gilt lettering bright; overall a very good copy. Hinrichsen E130.

63. Northern Italy. *Karl Baedeker, Leipsic, 1886.*

£120 [103565]

This copy was issued in July 1889 and is bound in the unusual pink cloth used by Baedeker for only one year. An unsuccessful experiment!

Seventh edition, lxii, 502pp, 16 maps (front map with large tear (12 cm)), 29 plans, some browning on title-page; publisher's original pink variant binding, slightly marked with ink spots on upper cover; overall a very good firm copy. Hinrichsen E134.

64. Northern Italy. *Karl Baedeker, Leipsic, 1892.*

£50 [107798]

Charles Scribner's dollar price-list on endpaper. Maps include Turin, Genoa, Verona, Milan and Venice.

Ninth edition; lxii, 464pp, 16 maps, 26 plans, previous owner's signature to front free endpaper, closed tear to general map of North Italy, scattered light marginal spotting, some pencilling to p21; publisher's red cloth gilt, gilt lettering bright, later paper title label pasted onto spine dated 1895; a good firm copy. Hinrichsen E136.

65. Southern Italy and Sicily. *Karl Baedeker, Leipzig, 1912.*

£80 [107714]

Maps of Sorrento, Capri, Salerno and Amalfi have been added since the previous edition, Issued c.1912.

Sixteenth edition, lvi, 508pp, 30 maps and 34 plans; publisher's red cloth gilt original brown printed dust-wrapper; a near mint copy Hinrichsen E174.

66. Southern Italy and Sicily. *Karl Baedeker, Leipzig, 1930.*

£120 [107713]

Last edition of this title published. Issued c.1930.

Seventeenth edition, lxxx, 552pp, 75 maps and plans; publisher's red cloth gilt, original pictorial dust-wrapper, torn on lower cover; otherwise a fine copy. Hinrichsen E175.

67. Madeira. *Karl Baedeker, Leipzig, 1939.*

£1,500 [93461]

This was the only edition of this title published in English and one of the last English editions published before the outbreak of World War II. Few copies were actually distributed and most were destroyed during the War. Extremely scarce.

First edition, xx, 128pp, 24 maps and plans, original publisher's pictorial wrappers with cloth backed spine; a very good copy.

68. Mediterranean. Seaports and Sea Routes. *Karl Baedeker, Leipzig, 1911.*

£150 [107776]

First and only edition of this title. The only Baedeker in English containing a description of Constantinople (25pp). This volume also covers the Black Sea and the Crimea. Issued c.1930.

First edition; xxxvi, 607pp, 38 maps and 49 plans, previous owner's signature to front free endpaper; publisher's red cloth gilt, gilt lettering bright; a very good copy. Hinrichsen E179.

69. Norway, Sweden, and Denmark. *Karl Baedeker, Leipsic, 1899.*

£65 [107724]

This series first started in English in 1879 and continued until 1919. The first four editions only cover Norway and Sweden. Norway always comes before Sweden in the title in the English series. However in the German series, Sweden comes first, probably because of its closer connections. Oslo still known as Christiania (the name changed in 1925). Issued c.1899

Seventh edition, lxxx, 463pp, 32 maps, (front map detached), 21 plans, 3 small panoramas, 40pp vocabulary at rear; publisher's red cloth gilt, a little faded; overall a very good copy. Hinrichsen E230.

70. Norway, Sweden, and Denmark, with excursions to Iceland and Spitzbergen. *Karl Baedeker, Leipzig, 1912.*

£90 [107770]

Last edition published in English. Denmark is mentioned for the first time on the spine. Issued c.1912.

Tenth edition; lx, 478pp, 38pp vocabulary at rear, 62 maps, 42 plans and ground-plans, 3 panoramas; publisher's red cloth gilt, gilt lettering bright, upper cover slightly marked; overall a good firm copy. Hinrichsen E233.

71. Palestine and Syria. *Karl Baedeker, Leipsic, 1876.*

£1,500 [95775]

Scarce travel guide to the Holy Land which splendidly describes the primitive conditions of life in the region nearly 150 years ago. Archaeology in the Holy Land was in its infancy. Communications were rudimentary. The construction of the first railway from Jaffa to Jerusalem was authorised in 1875, but it was doubtful whether it would pay as there was no trade of any importance in Southern Palestine and the yearly influx of pilgrims was of short duration. The only modern roads in Syria were the diligence routes from Beirut to Damascus and in Palestine - the road from Jaffa to Jerusalem. The second edition was not issued until 1894. Endpapers dated 'April 1887'.

First edition, xvi, 610pp, 18 maps (some coloured), 43 plans, panorama of Jerusalem, 10 engravings, inner hinges slightly loose, ink signature inside some very minor spotting throughout, publisher's red cloth gilt; a good solid copy. Hinrichsen E254.

72. Palestine and Syria. *Karl Baedeker, Leipsic. 1894.*

£600 [95053]

In this edition the views have been eliminated except for the attractive folding panorama of Jerusalem. This is the famous edition which gave rise to a lawsuit brought by Howard (a hotel owner in Jaffa and Jerusalem) against Baedeker with reference to some disparaging remarks in this volume about his hotels. Howard won the lawsuit and Baedeker was ordered to remove the critical comments. However in the next edition Howard's hotels were omitted and his business suffered greatly as a result. Issued c.1894.

Second edition, cxx, 444pp, 17 maps, 44 plans and a panorama of Jerusalem, publisher's red cloth gilt, slightly worn in parts (2 tiny holes on upper cover) ; a very good copy. Hinrichsen E254.

73. Palestine and Syria. *Karl Baedeker, Leipsic, 1898.*

£300 [107815]

A very scarce early English edition, This edition followed the lawsuit brought by Mr Howard against Baedekers about disparaging remarks in the previous edition which resulted in the elimination of Howard's Hotels from the list of hotels in Jaffa and Jerusalem in the present edition, The Peninsula of Sinai has also been added to this volume. Issued c.1898.

Third edition, cxviii, 472pp, 20 maps, 48 plans, and a panorama of Jerusalem, previous owner's inscription on front free endpaper, Charles Scribner's price list in dollars on front free pastedown; publisher's red cloth gilt, some very light spotting to upper cover; a very good copy, Hinrichsen E254.

74. Palestine and Syria. *Karl Baedeker, Leipzig, 1906.*

£250 [103069]

Rare censorship slip advises the traveller to hide this guidebook in his pocket before crossing the Turkish frontier. Issued c.1906.

Fourth edition, c, 436pp, 20 maps, 52 plans and a panorama of Jerusalem, censorship tipped in before title-page; publisher's red cloth gilt; a near fine copy. Hinrichsen E257.

75. Palestine and Syria. *Karl Baedeker, Leipzig, 1912.*

£300 [105597]

Last edition in this series giving a detailed description of Palestine and Syria six years before the end of the Ottoman Rule at the end of the 1914/1918 War. Cyprus included for the first time. Issued c.1914.

Fifth edition, civ, 462pp, 21 maps, 56 plans, a panorama of Jerusalem, previous owner's stamp inside; publisher's red cloth gilt; a very good copy.

76. Russia with Teheran, Port Arthur, and Peking. *Karl Baedeker, Leipzig, 1914.*

£850 [107688]

The first and only English edition of this title and the most comprehensive volume on Russia. Poland and Finland are included as well as excursions to Tehran and Peking via the Trans-Siberian Railway. This copy was issued in c.1914. This book was divided into eight sections covering 1) Poland and Warsaw; 2) Western Russia (Baltic Provinces); 3) St Petersburg and Environs; 4) Grand Duchy of Finland; 5) Central and Northern Russia, 6) Southern Russia, 7) The Caucasus; 8) Teheran, Railways in Asiatic Russia. These sections were designed to be detached and carried separately.

First edition, lxiv, 590pp, 40 maps, 78 plans; bookplate on front endpaper, front map with two small tears at joints; publisher's red cloth gilt; overall a very good copy. Hinrichsen E244.

77. Spain and Portugal. *Karl Baedeker, Leipsic, 1898.*

£200 [104387]

This is the first English edition, The second edition of this title was published after a short interval as Baedekers received many complaints about the first edition, This title was one of the later editions published by Baedeker. The majority of the guide concentrates on Spain with a small section on Portugal at the end (approx. 85 pages). Maps include Tangiers, Gibraltar, Lisbon, Malaga and Santiago de Compostela.

First edition, lxxvi, 618pp, 6 maps and 46 plans, front map and front free endpaper loose, pencilling on title-page, small tear in front map; publisher's red cloth gilt, spine slightly faded, tiny holes on spine edge; overall a good copy. Hinrichsen E239.

78. Spain and Portugal. *Karl Baedeker, Leipzig, 1908.*

£100 [98682]

Issued circa 1908.

Third edition, xcvi, 588pp, with 9 maps and 57 plans, previous bookseller's label on front pastedown, publisher's red cloth gilt, covers marked, light spotting and staining to early leaves, a good firm copy. Hinrichsen E241.

79. Switzerland. *Karl Baedeker, Leipzig, 1872.*

£175 [93996]

Work on the St. Gothard tunnel started to connect Northern and Central Switzerland with the Ticino and Northern Italy. (It took eight years to complete). Endpapers dated 'May 1872'.

Fifth edition, xlv, 418pp, 21 maps, 7 plans and 7 panoramas, ink writing on title-page, previous bookseller's label on front free endpaper, publisher's red cloth gilt, stained on upper cover, ink lettering on spine; overall a good copy. Hinrichsen E71.

80. Switzerland. *Karl Baedeker, Leipzig, 1899.*

£50 [107398]

Switzerland was the longest running series in English with twenty-eight editions. Each volume contains some marvellous panoramas and excellent sections on mountaineering. Issued c.1899.

Eighteenth edition; xxxiv, 512pp, 54 maps, 12 plans, 12 panoramas, occasional light toning, some light spotting to panoramas; publisher's red cloth gilt, gilt lettering bright, original buff coloured dust-jacket, slightly worn at edges; overall a good firm copy. Hinrichsen E84.

81. Switzerland. *Karl Baedeker, Leipzig, 1913.*

£50 [107731]

The last edition of this popular series before the outbreak of World War I. Issued c.1914.

Twenty-fifth edition, xl, 604pp, 77 maps, 21 plans, and 14 panoramas, previous owner's ink signature on endpapers and title-page; publisher's red cloth gilt; an excellent copy. Hinrichsen E91.

82. Switzerland. *Karl Baedeker, Leipzig, 1922.*

£30 [106722]

Issued c.1922.

Twenty-sixth edition, xxxvi, 537pp, 80 maps, 21 plans, 14 panoramas, previous owner's signature on front pastedown and front free endpaper, pages slightly browned, inner hinges slightly cracked, a few pages loose; publisher's red cloth gilt, a decent copy. Hinrichsen E92.

83. Switzerland and the adjacent Portions of Italy, Savoy and The Tyrol. *Karl Baedeker, Coblenz, 1867.*

£350 [101648]

A very good example of an early Baedeker edition in an old style binding with very attractive coloured panoramas. The English language edition of Switzerland was first published in 1863 and the last in 1938. Endpapers dated 'June 1867'.

Third edition, xl, 417pp, 19 maps, 7 plans and 7 panoramas, small tear in front map, minor spotting on a few pages, small book-label on endpaper; publisher's old type red cloth gilt, lower board stained, small hole in spine; overall a very good copy. Hinrichsen E69.

84. Switzerland, and the adjacent portions of Italy, Savoy, and the Tyrol. *Karl Baedeker, Coblenz, 1869.*

£275 [95138]

Switzerland was the longest series in English with 28 editions (1863-1938). Endpapers dated 'May 1870'.

Fourth edition, xlv, 418pp, 21 maps, 7 plans, 7 panoramas, inner hinges slightly loose. some slight spotting throughout, publisher's original red cloth gilt; overall a good copy. Hinrichsen E70a.

85. Switzerland, and the adjacent portions of Italy, Savoy, and the Tyrol. *Karl Baedeker, Coblenz and Leipsic, 1873.*

£200 [101685]

A fine example of an early edition in English in the old type binding. Switzerland was the longest running series in English with twenty-eight editions. Each volume contains some marvellous panoramas and excellent sections on mountaineering. Endpapers dated 'October 1874

Sixth edition, xlii, 427pp, 22 maps, 10 plans, and 7 panoramas, some pencilling on endpapers; publisher's red cloth gilt; overall an excellent copy. Hinrichsen E72.

86. Switzerland and the adjacent portions of Italy, Savoy, and Tyrol. *Karl Baedeker, Leipzig, 1911.*

£30 [104681]

Issued c.1911.

Twenty-fourth edition, xl, 593pp, 75 maps, 20 plans, 12 panoramas, ink signature on title-page; publisher's red cloth gilt, slightly worn in parts; a good firm copy. Hinrichsen E90.

87. Switzerland together with Chamonix and the Italian Lakes. *Karl Baedeker, Leipzig, 1938.*

£100 [103048]

Last and most comprehensive edition in English. Air services had improved to such an extent that the flight from London to Basle and Zurich now took just over three hours. Issued c.1938.

Twenty-eighth edition, lviii, 600pp, 103 maps and plans, 18 panoramas; publisher's original red cloth coarse-grained binding, slightly faded; overall a very good copy. Hinrichsen E94.

88. Tyrol and the Dolomites. *Karl Baedeker, Leipzig, 1927.*

£70 [69271]

Issued c.1928.

Thirteenth edition, xxxiv, 612pp, 65 maps, 19 town plans and 11 panoramas, front map detached, other maps slightly frayed, overall a good copy. Hinrichsen E54.

89. United States with an Excursion into Mexico. *Karl Baedeker, Leipsic, 1893.*

£500 [105093]

A scarce first edition, The United States was the first Baedeker originally written in English by J.F. Muirhead, the English editor of the Baedeker Guides. He later published his own series of guidebooks. Issued c.1893.

First edition, c, 516pp, 17 maps and 22 plans, Charles Scribner's price list pasted down on front endpaper; publisher's red cloth gilt; a fine copy. Hinrichsen E259.

90. United States with an Excursion into Mexico. *Karl Baedeker, Leipsic, 1899.*

£150 [93974]

This title was first published in 1893 and was the first Baedeker to be originally written in English.

Second edition, c, 579pp, 19 maps and 24 plans, preliminary pages detached, discreet bookseller's label on front endpaper, Charles Scribner's sons price list pasted down at front, library stamp on title-page, publisher's red cloth gilt, slightly faded; overall a very good copy. Hinrichsen E260.

91. United States with an Excursion into Mexico. *Karl Baedeker, Leipzig, 1904.*

£250 [107694]

This is the third of four editions published by Baedeker and edited by J.F. Muirhead who later published his own series of guides. Maps of New York, Yellowstone National Park, Southern California, Northern Florida and Southern Mexico are included. All editions are scarce. Issued c.1908.

Third edition, ciii, 660pp, 25 maps, 35 plans, light pencilling on front free endpaper, discreet bookseller's label at rear, front map with skillful repair on verso; publisher's red cloth gilt, a very good copy. Hinrichsen E261.

92. United States with Excursions to Mexico, Cuba, Porto Rico, and Alaska. *Karl Baedeker, Leipzig, 1909.*

£200 [107745]

Last and most comprehensive edition in the series. Issued c. 1909.

Fourth edition, cii, 724pp, 33 maps and 48 plans, ISBN barcode label pasted down on front free endpaper, ink signature on title-page and endpapers; publisher's red cloth gilt; overall a very good copy. Hinrichsen E262.

Baedeker French Editions

93. Allemagne du Nord. *Karl Baedeker, Leipzig, 1893.*

£80 [100265]

Includes Berlin, Hanover, Leipzig and Cologne. Issued c. 1893.

Tenth edition, xxviii, 280pp, 18 maps and 30 town plans; publisher's red cloth gilt, original buff coloured dust wrapper, spine darkened ; a very good copy. Hinrichsen F29.

94. Allemagne du Nord. *Karl Baedeker, Leipzig, 1893.*

£50 [88167]

Issued c.1896.

Tenth edition, xxviii, 280pp, 18 maps and 30 town plans, signature on endpaper, one extra plan of Mainz, newspaper cuttings inserted loose, one plan detached, inner hinges slightly cracked; publisher's red cloth gilt; a very good copy. Hinrichsen F29.

95. Allemagne Partie Meridionale. Appendice a L'Allemagne du Nord. *Karl Baedeker, Leipzig, 1911.*

£100 [99263]

The first and only edition of this title. This volume was published as an appendix to the title 'Allemagne du Nord ' (1888-1909). Scarce.

First edition, 353-510pp, 9 maps, 23 plans, 6 museums plans, front map repaired with tape, publisher's red cloth; overall a very good bright copy. Hinrichsen F37.

96. Allemagne du Sud et Autriche. *Karl Baedeker, Leipzig, 1902.*

£65 [93626]

Last edition of this title. This volume now includes maps of Prague, Belgrade and Vienna. Issued c.1907.

Twelfth edition, xvi, 432pp, 45 maps, 36 town plans, publisher's red cloth gilt; a very good copy with gilt lettering bright. Hinrichsen F36.

97. Autriche-Hongrie y compris Cettigne, Belgrade et Bucarest. *Karl Baedeker, Leipzig, 1911.*

£150 [105586]

This was the first and only edition devoted exclusively to Austria-Hungary and adjacent Balkan countries. A scarce edition, Issued c.1921.

Thirteenth edition, xxviii, 510pp, 69 maps, 65 town plans, 6 museum plans, panorama, inner hinges weak; publisher's red cloth gilt, corners slightly worn; otherwise a good solid copy. Hinrichsen F38.

98. Le Rhin de Bale a Dusseldorf. *Charles Baedeker, Coblentz, 1846.*

£2,500 [102130]

This rare early Baedeker was translated by Professor Klein from the fifth German edition published in the same year and was the second French title to be published by Baedeker. The first was published in 1832 under the title 'Voyage du Rhin de Mayence a Cologne'. However this is considered to be the first true French Baedeker as much of the guide had been re-written. Baedeker had also introduced more town plans which include Cologne and Strassbourg. This copy is bound in the attractive yellow pictorial bindings known as Biedermeier. The period from 1815 to 1848 is often (in German-speaking countries) referred to as the Biedermeier period in art and design, especially with reference to a style of furniture. The architectural and landscape designs on these bindings always represent the area covered in the Baedeker.

First edition, xxiv, 309pp, 8 plans and one general map in two parts at the rear; bound in the publisher's original yellow pictorial Biedermeier boards, slightly bumped and worn at corners; overall an excellent copy. Hinrichsen F2.

99. Le Rhin de Bale a Dusseldorf *Charles Baedeker, Coblence, 1852.*

£1,500 [57984]

This rare French edition has the title pasted on top of the upper board. The text was translated from the seventh edition of 'Rheinreise' and this is one of the earliest French editions. This copy is bound in the attractive yellow pictorial bindings known as Biedermeier (see previous item).

Second edition, xxiv, 258pp, 15 engraved views, folding map at rear, 9 plans, slight spotting throughout; publisher's yellow Biedermeier boards, slightly worn at corners; overall a very attractive copy. Hinrichsen F3.

100. Le Bords du Rhin, La Forêt-Noire, Les Vosges. *Karl Baedeker, Leipzig, 1910.*

£35 [107737]

This title was reprinted briefly after the war in 1919. Issued c.1910.

Eighteenth edition, xxii, 404pp, 63 maps, 63 plans, stamp inside on endpapers; publisher's red cloth gilt; a very good copy. Hinrichsen F19a.

101. Belgique et Hollande: *Karl Baedeker, Coblenz, 1869.*

£250 [96556]

This series was first started in 1859 and the last edition was published in 1928. An early issue, with end-papers dated May 1869.

Fifth edition, 8vo (16 x 11 cm): x, 302pp; 3 maps, 13 plan, occasional foxing, marginal dust-staining, case soiled slightly stained in parts, some pencilling inside; publisher's original old type binding, gilt lettering bright, slightly stained on lower covers; overall a good firm copy. Hinrichsen F75.

102. Belgique et Hollande. *Karl Baedeker, Coblenz, 1871.*

£250 [89452]

This series was first published in 1859 as *L'Hollande et La Belgique* and then it changed to *Belgique et Hollande* in 1862 and continued until 1928. Town plans include Amsterdam, Bruges, Brussels and Utrecht. Several of the maps are coloured. Endpapers dated 'Mai 1871'. Scarce.

Second edition, x, 302pp, 4 maps and 14 plans, publisher's old type red cloth binding, gilt lettered, small white label on lower board; overall a very good copy. Hinrichsen F76.

103. Belgique et Luxembourg. *Karl Baedeker, Leipzig, 1928.*

£70 [104842]

The only edition of this title in French. Holland was no longer included. Issued c.1928.

Twentieth edition, xvi, 346pp, 14 maps, 28 town plans, slight staining on endpapers; publisher's red cloth gilt; a very good copy. Hinrichsen F90.

104. Nord-Ouest de La France. *Karl Baedeker, Leipzig, 1898.*

£30 [83906]

There were two issues of the sixth edition, The first one was issued in 1898 and the second a year later in 1899.

Sixth edition, xxix, 398pp, 8 maps, 22 town plans, front map with small tear, some marks to the title-page; publisher's red cloth gilt overall a good firm copy. Hinrichsen F175a.

105. Nord-Ouest de La France. *Karl Baedeker, Leipzig, 1908.*

£35 [107738]

This title was published from 1895-1913 and covers Normandy, Brittany, Picardy and Orleans. Issued c.1911.

Eighth edition, xxxiv, 476pp, 11 maps, 33 plans; publisher's red cloth gilt; an excellent copy. Hinrichsen F182.

106. Sud-Est de La France. Karl Baedeker, Leipzig, 1897.

£70 [100550]

This title covers Provence, Les Cevennes and part of the Alps. Issued c.1897.

Sixth edition, xxviii, 406pp, 14 maps, 15 town plans, one panorama; publisher's red cloth, original buff coloured dust wrapper; a good bright copy. Hinrichsen F185.

107. Sud-Ouest La France. Karl Baedeker, Leipzig, 1906.

£35 [95048]

This title covers from Paris to Bordeaux, the Dordogne and the Pyrenees. Issued c.1907

Eighth edition, xxxviii, 450pp., 13 maps, 25 town plans, panorama, previous owner's small stamps; publisher's red cloth gilt; a very good copy. Hinrichsen F187.

108. Sud-Est de La France. Karl Baedeker, Leipzig, 1910.

£50 [100262]

This title covers Provence, Les Cevennes and part of the Alps. Issued c. 1910.

Ninth edition. xxvii, 547pp, 23 maps, 28 town plans, 2 panoramas; publisher's red cloth gilt, original buff coloured dust wrapper; a very good copy. Hinrichsen F186.

109. Italie Centrale. Karl Baedeker, Coblenz. 1867.

£450 [106523]

Italie Centrale was the second in the series on Italy to be published by Baedeker (1867-1929). First editions are extremely rare. Maps include Marseille, Siena and Perugia. Endpapers dated 'Janvier 1867'.

First edition, lxxii, 372pp, 3 maps and 8 plans, previous owner's signatures on preliminary pages, some ephemera inserted loose, pages a little browned; publisher's old type red cloth gilt; a very good copy. Hinrichsen F110.

110. Italie Centrale et Rome. Karl Baedeker, Leipzig, 1877.

£150 [96489]

An early French edition. This title was first published in 1867. Endpapers dated 'Mars 1877'.

Fifth edition, lx, 410pp, one panorama, 7 maps, 21 plans, heavy pencilling inside on endpapers; publisher's red cloth gilt, split at edge, some spotting inside; overall a good copy. Hinrichsen F114.

111. Italie Centrale et Rome. Karl Baedeker, Leipzig, 1929.

£80 [100231]

Last edition of Central Italy in French. Issued c.1928.

Fifteenth edition, lxviii, 582pp, 26pp appendix at rear, 28 maps, 62 plans and views, Arms of the Popes, publisher's red cloth gilt, original buff coloured dust wrapper; an excellent copy. Hinrichsen F124.

112. Italie des Alpes a Naples. Karl Baedeker, Leipzig, 1909.

£30 [94088]

There were four editions of this title in French. Issued c.1909.

Third edition, xlv, 455pp, 25 maps, 29 town plans, 23 museums and architectural plans, publisher's red cloth gilt; a fine copy. Hinrichsen F142.

113. Italie Septentrionale. Karl Baedeker, Leipzig, 1908.

£60 [100270]

This volume covers Tuscany and the Veneto. Maps of Florence and Venice included. Issued c.1908.

Seventeenth edition, lx, 611pp, 30 maps, (map of Verona loose) 31 town plans, 10 small plans and one panorama, bookseller's label on front pastedown; publisher's red cloth gilt, original buff coloured dust wrapper; overall a good firm copy. Hinrichsen F107.

114. Italie Septentrionale. Karl Baedeker, Leipzig, 1913.

£50 [100267]

Last edition before World War I. Issued c. 1913.

Eighteenth edition, lx, 690pp, 36 maps, 36 town plans, 10 museum plans and a panorama; publisher's red cloth gilt; original pictorial dust wrapper, torn in parts; overall a good firm copy. Hinrichsen F108.

115. Italie, Florence et Ancone. Karl Baedeker, Coblenz, 1865.

£250 [91229]

This series covering the Northern Italy was first published in French in 1861 and was the first of the three French titles on Italy to be published.

Third edition, xx, 457pp, 5 maps, 16 plans, previous owner's signature in pencil to front paste-down, minor bumping to edges, back strip re-attached, loss to cloth at head of spine, minor staining throughout, publisher's red cloth gilt; a good copy. Hinrichsen F93.

116. Londres. *Karl Baedeker, Leipzig, 1875.*

£300 [93982]

A very rare early French edition, *Londres* was only published in French between 1866 and 1913 and all editions are fairly scarce. This title also includes an excursion to Scotland. Endpapers dated 'Mars 1875'.

Third edition, xii, 370pp, 6 maps and 13 plans; publisher's old type binding, slightly worn in parts, spine faded; overall a very good copy. Hinrichsen F196.

117. Londres. *Karl Baedeker, Leipzig, 1913.*

£50 [106716]

Last edition in the series. Issued c.1913.

Twelfth edition, xxxviii, 408pp, 64 (appendix), 5 maps, 36 plans (including 7 in appendix); publisher's red cloth gilt; an excellent copy. Hinrichsen F205.

118. Manuel de Conversation. *Karl Baedeker, Coblenz, 1870.*

£100 [89876]

This is the French version of the Manual of Conversation. This a copy of one of the early numbered editions. Later on this book was also published as a stereotype edition between 1880 and 1905. Endpapers dated 'Mai 1871'.

Twentieth edition, ix, 331pp, publisher's red cloth gilt, an excellent copy Hinrichsen S9.

119. Manuel de Conversation. *Karl Baedeker, Leipzig, 1900.*

£50 [95618]

Édition stéréotypée, ix, 331pp, ink inscriptions on endpapers and title-page, pencilling on front free endpapers, publisher's red cloth gilt, a good firm copy. Hinrichsen S8.

120. Palestine et Syrie. *Karl Baedeker, Leipzig, 1906.*

£200 [100367]

This copy contains the rare censorship slip advising the traveller to hide this guidebook in his pocket before crossing the Turkish frontier.

Third edition, xcvi, 429pp, 20 maps, 52 plans, a panorama of Jerusalem, some spotting throughout, censorship slip attached, ink signature inside, new endpapers; restored preserving most of the publisher's red cloth gilt; a good copy. Hinrichsen F219.

121. Russie. *Karl Baedeker, Leipzig, 1897.*

£250 [75408]

Second edition of three in the French series. Issued c.1897.

Second edition, xviii, 447pp, 14 maps, 22 plans, ink writing on preliminary pages; overall a good firm copy. Hinrichsen F211.

122. Russie. *Karl Baedeker, Leipzig, 1902.*

£350 [105582]

This was the last of three French editions. The building of the Trans-Siberian railway was started in 1891 (for completion in 1904). Issued c.1909.

Third edition, I, 476pp, 19 maps, 32 plans, stamps on title-page; publisher's red cloth gilt, slightly worn and faded; overall a very good copy. Hinrichsen F212.

123. Suede et Norvège. *Karl Baedeker, Leipzig, 1898.*

£50 [92602]

There were only four editions of this title published in French. Issued c.1906.

Third edition, xviii, 481pp, 44pp vocabulary at rear, 31 maps, 21 town plans, 3 small panoramas, some staining on a few pages, publisher's red cloth gilt, a good firm copy. Hinrichsen F208.

124. Suisse. *Karl Baedeker, Coblenz, 1863.*

£400 [105600]

There are two variants of this edition, one was issued in 1862 and the other in 1863. The coloured frontispiece displaying the coats of arms of the cantons of Switzerland only appears in the editions from 1854 to 1867. The Swiss Alpine Club was founded in 1863. A rare example of an early Baedeker edition. Endpapers dated 'Mai 1863'.

Fifth edition, xlv, 447pp, coloured frontispiece, folding map at rear, 8 maps, 5 folding panoramas, 9 views, some browning of pages throughout; publisher's original old-style red cloth gilt; a very good copy; restored preserving part of original spine and boards. Hinrichsen F45b.

125. Suisse. *Karl Baedeker, Coblenz, 1872.*

£375 [106521]

The attractive panoramas include 'Gorner-Grat', 'Rigi-Kulm' and the view from Mont-Blanc. This is a particularly fine example of an early French edition, Plans include Geneva, Berne, Zurich and Milan. Endpapers dated 'Juin 1873'.

Ninth edition, xlv, 423pp, 21 maps, 7 town plans, 7 panoramas (some coloured), previous owner's inscription inside on half title; publisher's old type red cloth gilt, slightly worn at corners and top and bottom of spine; overall a near fine copy. Hinrichsen F49.

126. Suisse. *Karl Baedeker, Leipzig, 1874.*

£300 [99824]

Suisse was the longest series in French, consisting of thirty editions starting in 1852 and ending in 1928. Plans include Lucerne, Geneva, Milan and Zurich.

Tenth edition, xlv, 442pp, 22 maps, 10 town plans, 7 panoramas; rebound in modern red cloth preserving part of the publisher's red cloth gilt; a good solid copy. Hinrichsen F50.

Baedeker German Editions

127. Belgien und Holland. *Karl Baedeker, Coblenz, 1863.*

£450 [90017]

This is the 'third edition' with both Belgium and Holland included in the one volume. *Belgien und Holland* was issued in numerous editions from 1858 - 1930. Scarce in the publisher's old type binding. Endpapers dated 'May 1863'.

Eighth edition, viii, 303pp, 2 maps, 14 plans, some folding, some coloured, recased preserved most of the original old type red cloth binding, gilt lettered; a good copy. Hinrichsen D269.

128. Belgien und Holland. *Karl Baedeker, Coblenz, 1865.*

£350 [104397]

A very good example of an early Baedeker in the publisher's old type binding. Plans include Amsterdam, Antwerp, Brussels and Bruges. Endpapers dated 'Juni 1865'.

Ninth edition, viii, 310pp, 2 maps, 14 plans, some folding, some coloured, slight spotting throughout; publisher's old type red cloth, gilt lettered; overall a fine copy. Hinrichsen D270.

129. Autoführer Deutsches Reich. (Grossdeutschland). *Karl Baedeker, Leipzig, 1939.*

£250 [107696]

This second edition published shortly after the first (1938). There were two versions of this edition, one for club members with club insignia and the word 'Clubausgabe' on the title page and another for the general public without insignia etc. present.

This volume is the second version. Austria is also included in this volume. Germany had gained the Sudetenland, invaded and annexed what she named the 'Protectorate of Bohemia and Moravia' and finally regained the Memel territory from Lithuania and all these areas are included in this volume. The endpapers on this copy are dated May 1939, just before the outbreak of World War II. Endpapers dated 'Mai 1939'.

Second edition, xxx, 813pp, 70 town plans, slightly staining to a couple of pages but only marginal; publisher's variant coarse-grained binding, gilt lettering bright; overall a very good copy. Hinrichsen D256a.

130. Baedeker's Autoführer. Band I. Deutsches Reich (Ohne Das Land Oesterreich).

Karl Baedeker, Leipzig, 1938.

£250 [107695]

This was volume I of the official guide of the German Automobile Club and designed primarily for motorists. It was published shortly after the Anschluss, with volume II intended to cover Austria. However in 1939 they issued a second volume which covered all the German territories and included Austria. This special club edition with insignia on title-page was only issued to club members. Copies without the insignia were issued to the general public. Endpapers dated 'Jul 1938'.

First edition, xxviii, 632pp, 60 town plans, (with the clubausgabe on title-page); publisher's dark red coarse-grained binding; an excellent copy. Hinrichsen, D255a.

131. Berlin und Potsdam. *Karl Baedeker, Leipzig, 1936.*

£300 [77473]

This scarce edition published on the occasion of the Berlin Olympic Games in 1936. This copy does not contain the plan of the Olympic Games as it was issued after 1936. It contains the stamp 'Verkaufsfähig nach Kart. Veroeff. VO 6.2.40' on the front endpaper. This means this volume had passed the censor and was fit for sale according to the German regulations i.e. strategic areas such as railways have been removed.

Twenty-first edition, x, 205pp, 2 maps, 11 plans, 17 floor plans, previous owner's stamp inside on endpapers and front map and title-page; publisher's original pictorial wrappers. Hinrichsen D221.

132. Berlin und Umgebungen. *Karl Baedeker, Leipzig, 1896.*

£100 [86166]

Issued c. 1896.

Ninth edition, x, 211pp, 4 maps, 6 plans, including coloured maps at rear, numerous floor plans, previous owner's stamp on front free endpaper a very good firm copy in original red cloth gilt. Hinrichsen D208.

133. Berlin und Umgebung. *Karl Baedeker, Leipzig, 1914.*

£120 [107735]

Last edition in German published before WWI. Issued c.1914.

Eighteenth edition, x, 262pp, 5 maps, 10 plans and 17 ground-plans; publisher's red cloth gilt; overall an excellent copy. Hinrichsen D217

134. Berlin und Umgebung. *Karl Baedeker, Leipzig, 1927.*

£100 [104769]

An unusual edition, The last one in German before the soft paperback editions of the 1930s. Issued c.1927

Twentieth edition, xii, 228pp, 3 maps, 11 plans, 17 floor plans, appendix; publisher's red cloth gilt, slightly bumped at edges; a very good firm copy. Hinrichsen D220

135. Brandenburg. *Karl Baedeker, Leipzig, 1920.*

£300 [92231]

There were two versions of this scarce first edition published in 1920. One with the adverts at the rear and one without any adverts. An unusual regional guide. Issued c.1920.

First edition, x, 206pp, adverts at rear, 12 maps, 23 plans, ink numbering on a couple of pages, gilt lettering dull as is usual; a near fine copy. Hinrichsen D229a.

136. Deutsche Ostseeküste. *Karl Baedeker, Leipzig, 1922.*

£300 [104964]

This is the first issue with adverts at the rear. A scarce regional guide covering North and East Germany. Issued c. 1922

First edition, xvi, 251pp, 18 adverts at rear, 26 maps and 40 plans; publisher's red cloth gilt, slightly worn and faded, gilt lettering dull as is usual; overall a very good copy. Hinrichsen D245a.

137. Generalgouvernement. *Karl Baedeker, Leipzig, 1943.*

£300 [107690]

The first and only edition of this title which describes those parts of occupied Poland that were not annexed by Greater Germany. The name of the Territory derived from the old name under Czarist Russia before World War I ('General Gouvernement of Warsaw') and used by the Germans during the 1914/18 War after they had captured the region from Russia. The map is dated 'IV/43' and is therefore the first issue of this unusual title.

First edition, lxiv, 264pp, 3 maps, 6 town plans, slight browning to a couple of pages; publisher's coarse grained red cloth binding, gilt lettered; a very good copy. Variant of Hinrichsen D258a.

138. Hessen-Nassau. *Karl Baedeker, Leipzig, 1922.*

£200 [105581]

A scarce regional guide to Germany. There were two versions a) with adverts and b) without adverts. This copy includes the adverts. A scarce regional guide to Germany covering the Rhine from Mainz to Coblenz. Maps include Frankfurt, Hannover and Coblenz.

First edition, xxxii, 244pp, 25 maps, 30 plans, adverts dated 1922 [88]; publisher's red cloth gilt, slightly scuffed on upper cover; a very good copy. Hinrichsen D246b.

139. Deutschland in Einem Bande. *Karl Baedeker, Leipzig, 1906.*

£120 [107733]

First edition of this series covering Germany in one volume. Scarce. Issued c.1907.

First edition xviii, 452pp, 19 maps, 64 plans; publisher's red cloth gilt; a near mint copy. Hinrichsen D223.

140. Leipzig. *Karl Baedeker, Leipzig, 1948.*

£350 [102364]

This was the first post-War edition published by Baedeker. The three brothers were trying to rebuild the company after the war with limited means. Apparently some text on page 62 of 'Leipzig' was altered after the Soviet authorities protested. However in this particular copy the pages are unchanged. Scarce.

First edition, 74pp, 3 maps, adverts, publisher's red pictorial wrappers; a mint copy Hinrichsen D437.

141. Mittel- und Nord-Deutschland. *Karl Baedeker, Leipzig, 1876.*

£150 [104395]

A scarce edition covering North-Eastern Germany. Plans include Berlin, Leipzig and Copenhagen. Endpapers dated 'Juni 1876'.

Seventeenth edition, xiv, [1], 440pp, 29 maps, 36 plans and numerous floorplans, pencil inscription inside, inner hinges slightly loose, publisher's old type binding in red cloth gilt; a very good copy. Hinrichsen D108.

142. München - Oberbayern - Allgäu. *Karl Baedeker, Leipzig, 1921.*

£65 [104837]

There were two issues, one with adverts and one without; this copy with adverts. Part of the regional guide series issued by Baedeker for the home market as few could afford to travel abroad.

First edition, xxiv, 286pp, 43pp adverts at rear, 23 maps, 16 plans, 2 panoramas, previous owner's signature on endpapers, some spotting inside; publisher's red cloth, gilt lettering dull as is usual, slightly worn in parts; overall a very good copy. Hinrichsen D240a.

143. München und Südbayern. *Karl Baedeker, Leipzig, 1935.*

£150 [107732]

Maps include Munich, Oberammergau and Salzburg. Scarce in this condition. A rare paperback edition was issued in the same year. Issued 'Sommer 1935'.

Thirty-ninth edition, xl, 320pp, 23 maps, 24 plans and 3 panoramas; publisher's red cloth gilt; a mint copy. Hinrichsen D165.

144. Deutschland nebst Theilen der Angrenzenden Länder. *Karl Baedeker, Coblenz, 1864.*

£600 [104293]

A rare early edition which covers Central and Northern Germany. This series was first started in 1851 and was last published in 1887. There were two issues of the eleventh edition the first was published in 1863 and the second a year later. Plans include Berlin, Copenhagen and Danzig.

Endpapers dated 'Juni 1864'.

Eleventh edition, viii, 284pp, 25 maps and plans, wormhole in title-page and front free endpaper; skillfully rebacked preserving publisher's old type red cloth boards; a very good copy. Hinrichsen D102b.

145. Deutschland nebst Theilen der Angrenzenden Länder. *Karl Baedeker, Coblenz, 1867.*

£400 [92590]

A rare early edition which covers Central and Northern Germany. This series was first started in 1851 and was last published in 1887. Town plans include Berlin, Danzig, Leipzig, Copenhagen and Hannover. Scarce. Endpapers dated 'December 1867'.

Thirteenth edition, x, 351pp, 16 maps and 28 plans, some staining to a few pages, inner hinges slightly cracked, previous bookseller's label on front pastedown, publisher's old type red cloth gilt; overall a good copy. Hinrichsen D104.

146. Schlesien, Riesengebirge, Grafschaft Glatz. *Karl Baedeker, Leipzig, 1938.*

£400 [101399]

This is the second and last edition of this title covering Silesia, which was given to Poland in 1945. A rare regional title. Issued 1938.

Second edition, xlviii, 270pp, 28 maps, 28 plans, 14 coats of arms, one panorama, publisher's variant two coloured red cloth gilt, original pictorial dust-wrapper; an excellent copy Hinrichsen. D248.

147. Schwarzwald. *Karl Baedeker, Leipzig, 1921.*

£65 [104832]

There were two issues of this title in 1921, one with adverts and one without. This is the first issue with adverts issued c. 1921.

First edition, xx, 252, 57pp adverts, 28 maps and 29 plans; publisher's red cloth, gilt lettering dull as is usual worn at edges; a good firm copy. Hinrichsen D241a.

148. Schwarzwald. *Karl Baedeker, Leipzig, 1927.*

£80 [103829]

This second edition has a greatly expanded text from that of the first edition, published in 1921.

Second edition, xxviii, 298pp, 30 maps and 32 plans, bookseller's label on front pastedown, front map repaired with sellotape on the reverse, previous owner's stamp; publisher's red cloth gilt, gilt lettering; overall a fine copy. Hinrichsen D242.

149. Schwarzwald. *Karl Baedeker, Leipzig, 1936.*

£100 [104830]

There were two issues of this title, one bound in pictorial wrappers, one in red cloth. The paperback edition is relatively scarce. Issued c.1936.

Third edition, xxxii, 288pp, 18 maps 18 plans, 2 panoramas, 3 coats of arms, ink signature on front free endpaper; publisher's pictorial paper wrappers, worn at extremities, creased at rear; overall a very good copy. Hinrichsen D243.

150. Stuttgart. *Karl Baedeker, Freiburg, 1964.*

£65 [106413]

The last of the three rare post-war editions.

Third edition, 103pp, 12 plans including one large folding coloured map at the rear, publisher's red pictorial paperback covers, a good firm copy. Hinrichsen N25.

151. Südbayern, München. *Karl Baedeker, Leipzig, 1925.*

£85 [104834]

Town plans include Innsbruck, Munich and Salzburg. Issued c.1925.

Thirty-seventh edition, xxxii, 346pp, 26 maps, 25 plans and 3 panoramas, one inner hinge partly split (one cm) at top; publisher's red cloth gilt; overall very good copy. Hinrichsen D163.

152. Südbaiern, Tirol und Salzburg. *Karl Baedeker, Leipzig, 1890.*

£70 [104844]

Town plans include Munich and Innsbruck.

Twenty-fourth edition, xx, 500pp, complete with 34 maps, 10 plans and 7 panoramas, inner hinges cracked; publisher's red cloth gilt, spine very worn and faded; a good copy. Hinrichsen D150.

153. Südbayern, Tirol, Salzburg. *Karl Baedeker, Leipzig, 1910.*

£60 [104535]

Issued c.1910.

Thirty-fourth edition, xxvi, 676pp, 73 maps, 16 plans, 11 panoramas, previous owner's stamp on title-page; publisher's red cloth gilt; a very good copy. Hinrichsen D160

154. Südbayern, Tirol, Salzburg. *Karl Baedeker, Leipzig, 1914.*

£450 [104921]

A scarce edition for walkers and climbers. There are two issues of this edition published in the same year. One was published in one volume as usual and then this one which was published in sections as it was designed specifically for walkers and climbers so each volume could be carried easily in the pocket. This copy lacks the original slipcase. Scarce.

Thirty-sixth edition, i-xxvi, 639-677, 1-112, 113-208, 209-348, 349-512, 513-638pp, 75 maps, 18 plans, 11 panoramas, 6 parts in total including index, some pencilling inside; each volume bound in publisher's red cloth gilt, LACKS THE ORIGINAL SLIPCASE; a fine set of this unusual guide. Hinrichsen D162.

155. Thüringen. *Karl Baedeker, Leipzig, 1920.*

£130 [104833]

Issued c.1921.

First edition, x, 202pp, adverts 1920 [24pp], 23 maps and 35 plans, previous bookseller's label on front pastedown; publisher's red cloth gilt; a very good firm copy. Hinrichsen D236a.

156. Thüringen. *Karl Baedeker, Leipzig, 1935.*

£160 [104831]

This volume covers Central and East Germany. Endpapers dated 'Februar 1935'

Third edition, xl, 199pp, 28 maps and 35 plans, publisher's pictorial wrappers, worn, rubbed and slightly creased; overall a good copy. Hinrichsen D238.

157. Weimar und Jena. Rudolstadt. Ilmenau. *Karl Baedeker, Leipzig, 1932.*

£1,100 [79696]

First and only edition of this title. This extremely rare supplement was issued for 'Goethejahr' (the centenary of Goethe's death). A very unusual publication. This particular copy was issued in January 1932.

First edition, vi, 41pp, 4pp adverts at rear, 5 maps and plans, inscription and date in ink on half title; original paper wrappers, slightly rubbed and worn; overall a very good copy. Hinrichsen D252.

158. Paris und Nord-Frankreich. *Karl Baedeker Coblenz, 1867.*

£400 [104660]

This is the first edition to include Paris and Northern France. Paris was the last series started by Karl Baedeker himself before he died in 1859 and was issued from 1855 to 1937. This copy is the second issue which mentions on the title page the exhibition supplement for the Paris World Exhibition in 1867. These were inserted loose into the volumes and therefore are usually missing as is the case with this copy. Endpapers dated 'Mai 1867'.

Sixth edition, xxxviii, 356pp, 2 maps, 23 plans, lacks the supplement 'Die Pariser Weltausstellung von 1867' mentioned on the title-page, previous owner's stamps throughout, hinges loose, publisher's red cloth gilt; a good copy Hinrichsen D334b.

159. Paris, Rouen, Havre, Dieppe, Boulogne. *Karl Baedeker, Coblenz, 1862.*

£850 [99948]

This excellent copy with rare publisher's slip was issued in February 1862. It has a very rare publisher's warning about a fake publication by A. Bohne which was taken from the third edition.

Fourth edition, xxxii, 292pp, 15 maps and plans, including the coloured plan pasted down on rear endpaper; PUBLISHER'S SLIP TIPPED IN AT FRONT PASTEDOWN; publisher's red cloth old style binding, gilt lettering bright; a very good bright copy. Hinrichsen D332.

160. Paris, Rouen, Havre, Dieppe, Boulogne. *Karl Baedeker, Coblenz, 1864.*

£650 [91798]

Paris was the last series started by Karl Baedeker himself before he died in 1859. The first edition was published in 1855 and the series continued until 1937. Endpapers dated 'Juni 1864'.

Fifth edition, xxxii, 302pp, 18 maps and plans including coloured plan pasted down on rear endpaper and 3 plans of Paris at the rear, some spotting throughout, publisher's old type red cloth gilt; a very good copy. Hinrichsen D333.

161. Paris, Rouen, Havre, Dieppe, Boulogne. Karl Baedeker, Coblenz, 1864.

£700 [105589]

Endpapers dated 'January 1865'.

Fifth edition, xxxii, 302pp, 18 maps and plans including coloured plan pasted down on rear endpaper and 3 plans of Paris at the rear, previous bookseller's label on front pastedown; publisher's old type red cloth gilt; a fine copy. Hinrichsen D333.

162. Paris und Umgebung. Karl Baedeker, Leipzig, 1923.

£40 [104767]

This edition no longer includes Northern France. Issued c.1923

Nineteenth edition, xvi, 428pp, 60pp street appendix, 17 maps, 41 plans, some pages detached, ink signature on half title ; publisher's red cloth gilt, creased and worn ; a good copy. Hinrichsen D347.

163. Griechenland. Karl Baedeker, Leipzig. 1908.

£200 [104835]

The last of five editions published in German. Issued in the 1930s .

Fifth edition, cxxviii, 442pp, one panorama, 15 maps, 25 plans, 5 ground-plans, 2 illustrations, previous owner's inscription inside; restored preserving publisher's red cloth gilt; slightly chipped at top of spine; overall a good copy. Hinrichsen D470.

164. Indien. Karl Baedeker, Leipzig. 1914.

£1,250 [94811]

First and only edition of this title. *Indien* was only published in German and covers Burma, Java and Ceylon and contains a panorama of Himalayas. The endpapers are dated 'January 1942' which indicates this volume was issued during the War. It is very unusual to find copies in such fine condition and with dust-wrappers.

First edition, lxxiv, 358pp, 22 maps, 33 plans, 8 floorplans, including folding map inserted loose in sleeve on rear pastedown, publisher's variant coarse-grained red cloth gilt, original printed buff-coloured dust-wrapper; a very good copy. Hinrichsen D499.

165. Indien. Karl Baedeker, Leipzig, 1914.

£850 [102636]

Issued c.1914.

First edition, lxxiv, 358pp, 22 maps, 33 plans, 8 floor plans, including folding map in rear pocket, ink inscription on preliminary pages; publisher's red cloth gilt, gilt lettering bright, slightly torn at top and bottom of spine; overall a very good copy. Hinrichsen D499.

166. Konstantinopel und Kleinasien, Balkanstaaten, Kleinasien archipel, Cypern. *Karl Baedeker, Leipzig, 1914.*

£300 [104958]

This second and last edition has been extended to include the Balkans and Cyprus. This title was only published in German. Issued c.1914

Second edition, lxxiv, 484pp, 18 maps, 50 plans, 15 ground-plans; publisher's red cloth gilt; a fine copy with gilt lettering bright.

167. Mittelmeer. *Karl Baedeker, Leipzig, 1909.*

£100 [104663]

The first of two German editions.

First edition, xxxii, 635pp, 38 maps, 49 plans, signature on title-page; publisher's red cloth gilt, clean and bright; an excellent copy. Hinrichsen D417.

168. Mittelmeer. *Karl Baedeker, Leipzig, 1934.*

£100 [101682]

The second and last edition of this series in German. Part of the Mediterranean coast had been transformed: Morocco, Libya. Palestine and Syria had changed hands. Cities like Barcelona, Haifa and Tel Aviv are included for the first time. Endpapers dated 'Sommer 1935'.

Second edition, lii, 584pp, 42 (OF 43 MAPS, LACKS GENERAL MAP BEFORE TITLE-PAGE), 46 plan; publisher's variant coarse-grained binding, gilt lettering bright, original pictorial dust wrappers, slightly chipped at edges: overall a good copy.

169. Ostberlin. *Karl Baedeker, Freiburg, 1969.*

£40 [106734]

The first and only edition,

First edition, 48pp, 9 maps and plans, 23 drawings; publisher's red pictorial paperback covers, a very good copy. Hinrichsen K191.

170. Österreich. *Karl Baedeker Coblenz, 1867.*

£875 [101502]

A scarce edition, Plans include Krakau, Prague and Venice. Endpapers dated 'Mai 1867'.

Twelfth edition, xiv, 254pp, 6 maps, 7 town plans, slight spotting on throughout, publisher's old type red cloth gilt; a very good copy. Hinrichsen D179.

171. Österreich Karl Baedeker, Leipzig, 1907.

£100 [100524]

A relatively scarce *edition*, There were only eight editions of this exact title published. Previously it was included in 'Süddeutschland' or with 'Österreich-Ungarn'. Issued c.1907

Twenty-seventh edition, xx, 383pp, 35 maps, 31 plans and 5 floor plans, general map at front torn in two; publisher's red cloth gilt, original buff coloured dust wrapper, frayed at edges, approx one cm lacking from spine; else a good copy Hinrichsen D90.

172. Österreich-Ungarn (Ohne das heutige Österreich). Karl Baedeker, Leipzig, 1913.

£350 [101486]

This is the rare Baedeker reprint of the 1913 *edition*, It was issued after the outbreak of World War I. The tipped-in notification slip reads, '[that] this Baedeker is a special edition [facsimile] reprinting pp. 241-588 from the 29th edition of the *Österreich-Ungarn* Baedeker published in 1913. It includes Bohemia, Galicia, Dalmatia, Bosnia, Hungary, Siebenbürgen [region in Romania, now mainly Transylvania], Cetinje, Belgrade and Bucarest. It serves as a provisional addition to the new edition of 'Österreich' until a revised edition of the succession states becomes available.' Issued c. 1925.

Twenty-ninth edition, 'Unveränderten Abdruck', v-viii, , 1-44, 241-588pp, 42 maps, 54 plans, publisher's slip tipped in before front map, signature on title-page; publisher's red cloth gilt, spine faded; a very good copy, Hinrichsen D197.

THE RAREST TITLE EVER PUBLISHED BY KARL BAEDEKER

173. OT-Führer Italien. Karl Baedeker, Leipzig, 1944.

£10,000 [106019]

This guide to Italy was only intended for use within the Nazi organisation TODT also known as 'OT' . It was a civil and military engineering organisation in Nazi Germany from 1933 to 1945, named for its founder, Fritz Todt, an engineer and senior Nazi. They were responsible for a huge range of engineering projects both in Nazi Germany and in the occupied territories from France to the Soviet Union during World War II. This guide was edited by the publisher Karl Baedeker on behalf of OT and most of the text was compiled from previous guidebooks to Italy. Town plans include Turin, Florence and Venice.

It is extremely scarce and is considered to be the THE RAREST TITLE EVER PUBLISHED BY KARL BAEDEKER. It was only ever issued in 1944 to a few senior front line workers and never distributed to the public. Very few copies ever appear on the market.

First edition, 8vo (17 x 11 cm); 168pp, one general folding map, 5 town plans; publisher's printed cloth backed red boards, marked with small stain on upper board; otherwise a fine example. Hinrichsen D416.

174. Palästina und Syrien. *Karl Baedeker, Leipzig, 1880.*

£600 [99317]

All editions of *Palestine und Syria* published pre 1900 are scarce. This is the second of seven editions published up to 1910. The author was Dr Albert Socin (Professor of Oriental Languages in Basle). As tourism was still in its infancy in these countries, conditions were fairly primitive. Railways and roads were few and far between and the traveller therefore had to rely on horses or camels. Endpapers dated 'Januar 1880'.

Second edition, cliv, 517pp, 18 maps, some coloured and folding, 44 plans, one panorama of Jerusalem and 10 illustrations; inner hinges repaired with tape, rebacked preserving most of the original publisher's red cloth gilt. Hinrichsen D479.

175. Palästina und Syrien. *Karl Baedeker, Leipzig, 1891.*

£450 [104665]

A rare early edition which includes the Lebanon and Libya. Issued c.1891.

Third edition, cxxviii, 445pp, 16 maps, 44 plans and one panorama of Jerusalem, joints weak, map detached, ink signature; publisher's red cloth gilt; overall a good copy. Hinrichsen D480.

176. Palästina und Syrien. *Karl Baedeker, Leipzig, 1900.*

£350 [101498]

All editions of this title are rare. There were seven editions published from 1875 to 1910. Issued c. 1900.

Fifth edition, cxvi, 462pp, 19 maps, 51 plans and panorama of Jerusalem, ink signature on front free endpaper; publisher's red cloth gilt, a very good copy. Hinrichsen D482.

177. Rheinlande. *Karl Baedeker, Leipzig, 1881.*

£100 [104840]

This title includes sections on Frankfurt, Heidelberg, Alsace, Aachen and Cologne. Endpapers dated 'Juli 1882'.

Twenty-first edition, xxxii, 412pp, 28 maps, 22 plans, several floor plans; publisher's red cloth gilt, slightly worn, original pictorial dust-wrapper; overall a good firm copy. Hinrichsen D20.

178. Riviera. *Karl Baedeker, Leipzig, 1930.*

£70 [104843]

Last German edition of this title published. Issued c.1930

Sixth edition, xxxii, 504pp, 43 maps, 42 plans and 5 floor plans; publisher's red cloth gilt, slightly worn along edges of the spine; a good solid copy. Hinrichsen D354.

179. Russland nebst Teheran, Port Arthur, Peking. *Karl Baedeker, Leipzig, 1912.*

£350 [103500]

The last and most comprehensive edition of this series. Poland, Finland and the Baltic Republics are all included in this volume. Issued c. 1912.

Seventh edition, lxii, 570pp, 40 maps, 67 plans and 11 floor plans, some pencilling inside, some maps slightly frayed at edges; publisher's red cloth gilt; overall a very good copy. Hinrichsen D463.

180. Russland nebst Teheran, Port Arthur, Peking. *Karl Baedeker, Leipzig, 1912.*

£400 [104956]

The last and most comprehensive edition of this series. Poland, Finland and the Baltic Republics are all included in this volume. This copy has an unusual coarse-grained binding and contains a rare publisher's slip advertising St Petersburg and the Hermitage. Issued c. 1914.

Seventh edition, lxii, 570pp, 40 maps, 67 plans and 11 floor plans, publisher's slip advertising St Petersburg bound in at p.141; publisher's variant red cloth gilt, slightly worn and rubbed; a very good copy. Hinrichsen D463.

181. St. Petersburg und Umgebungen. *Karl Baedeker, Leipzig, 1901.*

£1,250 [88910]

The first of two editions of this very rare Baedeker publication. Issued c.1901.

First edition, xxiv, 126pp, 5 maps, 4 plans, publisher's red cloth gilt; a very good copy. Hinrichsen D464.

182. St. Petersburg und Umgebung. *Karl Baedeker, Leipzig, 1913.*

£1,450 [94081]

This is the second and last of the two editions. This title was only published in German and contains a description of a new arrangement of paintings at the Hermitage (completed in 1913) Very scarce especially with a dust-wrapper.

Second edition, xx, 134pp, 5 maps, 11 plans, 4 ground-plans, one map detached, publisher's red cloth gilt, with original buff-coloured printed dust-wrapper, torn at edges; a very good copy. Hinrichsen D465.

183. Schweiz. *Karl Baedeker, Leipzig, 1889.*

£100 [104292]

This edition contains colourful panoramas and was aimed at mountaineers and walkers.

Twenty-third edition, xxviii, 479pp, 1, 38 maps, 11 plans, 11 panoramic views, previous booksellers label and ticket inside, map at rear torn; publisher's red cloth, faded in parts; overall a good copy. Hinrichsen D311.

184. Schweiz. *Karl Baedeker, Coblenz, 1859.*

£1,800 [99831]

This is one of the earlier Baedekers with the attractive coloured panoramas and the engraved views. 'Schweiz' was almost the longest series in German with thirty-nine editions from 1844 to 1937. This is a rare variant with the supplement for 1860.

Eighth edition, xxlviii, 390pp, 15 PAGE SUPPLEMENT FOR 1860, 7 maps and 9 plans. some folding, 2 panoramas, 16 engraved illustrations throughout, some slight browning of pages; rebound with original boards in publisher's red cloth gilt; a very good copy. Hinrichsen D295b.

185. Schweiz. Chamonix, Luganer, Langen und Comer See. *Karl Baedeker, Leipzig, 1927.*

£100 [101398]

Aimed at the mountaineer, walker & skier with a large section on winter sports. Issued c.1929.

Thirty-seventh edition, lvi, 600pp, 81 maps, 30 plans, 15 panoramas, publisher's red cloth gilt, publisher's pictorial dust-jacket, a very good firm copy. Hinrichsen D326.

186. Schweiz. *Karl Baedeker, Leipzig, 1937.*

£75 [104581]

Last edition in the series. Endpapers dated 'Mai 1937'.

Thirty-ninth edition, lxiv, 608pp, 75 maps 28 plans, 18 panoramas, pencilling on title page; publisher's original variant coarse-grained binding gilt, some edge wear; a very good copy. Hinrichsen D328.

187. Tirol, Vorarlberg, Etschland. *Karl Baedeker, Leipzig, 1929.*

£100 [107734]

Scarce; covers the Tyrol including Austria and the Italian Dolomites. Endpapers dated 'Mai 1932'.

Thirty-ninth edition, lvi, 556pp, 58 maps, 12 plans and 12 panoramas, discreet bookseller's label on front pastedown, orange highlighter on front free endpaper, previous owner's signature in ink on half title; publisher's red cloth gilt; an excellent copy. Hinrichsen D169.

188. Tirol, Vorarlberg, Westliches Salzburg, Hochkärnten. *Karl Baedeker Leipzig, 1938.*

£100 [104768]

Before this series started in 1923, the Tyrol was previously included 'Südbayern'. Issued c.1939.

Fortieth edition, lvi, 348pp 36 maps, 6 plans, 8 panoramas, 3 coats of arms; publisher's red variant coarse-grained binding; an excellent copy. Hinrichsen D170.

189. Unter-Italien und Sizilien. *Karl Baedeker, Leipzig, . 1936.*

£100 [106718]

Last edition in this series. Endpapers dated 'August 1937'.

Seventeenth edition, lxxviii, 530pp, 33 maps, 44 plans; publisher's red cloth gilt; an excellent copy. Hinrichsen D406.

Murray Handbooks

190. Handbook for Algeria and Tunis. *John Murray, London, 1891.*

£120 [102255]

This title was written by Sir Lambert R. Playfair who had lived in Algeria as consul-general in 1867. Endpapers at front dated 'May 1893'; endpapers at rear dated 'October 1893'.

Fourth edition, xiii, addenda on pink paper, 361, 64pp (adverts dated 1893-1894 at rear), 7 maps, 5 plans, bookseller's label; publisher's red cloth, gilt lettered; a very good copy. Lister 273.

191. Handbook for Holland and Belgium. *John Murray, London, 1881.*

£85 [106666]

Plans include The Hague, Amsterdam, Brussels and Antwerp and Liege. Endpapers dated 'June 1887'.

Twentieth edition, [32] 219, 48pp (adverts dated 1887-88), 9 maps and plans, previous owner's initials in ink inside; publisher's red cloth gilt; a very good copy. Lister 33.

192. Handbook for Travellers on the Continent. *John Murray, London, 1845.*

£500 [98697]

The first edition to mention a Baedeker in a Murray Handbook. Murray writes that he 'has also derived considerable benefit from a German translation of the handbooks executed by Mr Baedeker, an intelligent bookseller of Coblenz'. Endpapers dated 'August 1845'.

Fifth edition, 8vo, xxxviii, [6] (tables), 574, 24pp (advertisements, partially unopened), with linen-backed folding map; publisher's red cloth gilt, a little faded with a few small marks, otherwise a very good copy. Lister 11.

193. Handbook for Travellers on the Continent. *John Murray, London, 1850.*

£350 [97120]

This privately bound copy contains a lengthy inscription from the sister of the editor (George Benjamin Maule, 1811-1850) to the distinguished Victorian engineer William Charles Richman (1812-1886). Maule was a well-known barrister who became Solicitor to the Treasury and was one of Murray's closest friends. He edited three Murray Handbooks but sadly died in 1850 in Spain after a short illness having been badly injured in a landslide. This copy was obviously a gift from his sister to a 'deeply valued' friend 'for my beloved brother'. An unusual presentation copy.

Seventh edition, xxxvii, 580pp, 6 town plans, no index map, INK PRESENTATION ON FRONT FREE ENDPAPER DATED AUG 17TH 1851, yellow silk endpapers, all edges gilt decorated, beautifully bound in contemporary decorated coloured morocco, lavishly gilt decorated on boards and spine, gilt lettered, slightly worn along edges, some skillful restoration; overall a very good copy. Lister 14.

194. Handbook for Travellers on the Continent. *John Murray, London, 1856.*

£500 [99314]

Inscribed by John Murray to his printer, 'William Clowes with John Murray's kindest regards, June/59'. William Clowes printed many of John Murray's publications. Maps include Amsterdam, Cologne, Dresden and Berlin. Railways now covered thousands of miles in Germany. Endpapers dated 'June, 1860'.

Eleventh edition, xl, 571, 34pp (blue adverts at rear dated 1857), one folding map at rear, several folding town plans; INSCRIBED BY THE AUTHOR IN INK ON HALF TITLE, publisher's brown cloth gilt, slightly frayed at edges; a very good copy. Lister 19

195. Handbook for Denmark. *John Murray, London, 1893.*

£120 [106641]

This was the last of only three editions of Denmark and Iceland. Previously they were included with Norway and Sweden and originally this title was first published as 'Northern Europe'. Scarce in this condition.

Endpapers dated 'June 1899'

Sixth edition, x, [22], 153, 48pp (adverts at rear dated 1900-01), 3 maps, 3 plans in text; publisher's red cloth gilt; a mint copy. Lister 80.

196. Handbook for Egypt. John Murray, London, 1858.

£200 [103453]

This series was published from 1847 to 1907. The author of this *Handbook* was Sir John Gardner Wilkinson (1797-1875). He was a renowned explorer, traveller, writer and pioneering Egyptologist of the 19th century, sometimes referred to as 'the Father of British Egyptology'. Endpapers dated 'June 1862'.

Second edition; xxiii, 439, 50 (of 54)pp adverts dated 1862 at rear (last 2 pages of adverts torn out), folding map at rear (torn without loss), inner hinges loose, pencilling from previous owner on title-page; publisher's brown cloth, (approx. 5cm missing at top of spine), gilt lettered, cloth slightly worn in parts; else a good copy Lister 188.

197. Handbook for Egypt. John Murray, London, 1867.

£200 [103454]

Third edition, xix, 439, 64pp (adverts on purple paper dated 1867 at rear), folding map at rear, previous bookseller's label on front pastedown, inner hinges strengthened with linen tape; restored preserving most of the publisher's brown cloth gilt, stained in parts; a good copy Lister 189.

198. Hand-book for France. John Murray, London, 1843.

£250 [102096]

This first edition, despite lacking its general map, is still considered a rarity and as with all handbooks to France, contains no description of Paris.

First edition, xxxix, 595, 23pp (adverts at rear dated April 1843 on blue paper), 4 maps, LACKS MAP AT REAR, inner hinges slightly cracked; publisher's brown cloth partly split otherwise a very good copy. Lister 154.

199. Handbook for France. John Murray, London. 1848.

£250 [102128]

A very good example of an early Murray handbook written by John Murray III. Paris not included in this guide. Endpapers dated 'June 1850'.

Third edition, [xlii], 610, 24pp (adverts at rear dated 1850), 5 folding maps including linen folding map at rear, previous owner's signature on title-page, previous bookseller's label on title-page; publisher's brown cloth gilt; an excellent copy. Lister 156.

200. Handbook for France. John Murray, London, 1864.

£200 [102287]

The section on Corsica has been removed and a separate volume was issued for the Island. Endpapers dated 'September 1865'.

Ninth edition, xxxiii, 628, 80pp (adverts dated 1866 at rear), 15 maps and plans including one map of the Pyrenees not listed, one page of corrections for 1865; restored preserving inner hinges cracked, some wear to the cloth; overall a good copy. Lister 162.

201. Handbook for France. John Murray, London, 1864.

£180 [103455]

Endpapers dated 'July 1864'.

Ninth edition, xxxiii, 628, 64pp (adverts dated 1864 at rear), 14 maps and plans, inner hinges cracked and loose, publisher's brown cloth, some wear to the cloth, chipped at top and bottom of spine; overall a good copy. Lister 162.

202. Handbook for France. John Murray, London, 1870.

£175 [102288]

This title was published in the same year as the Franco-German War and the Paris Commune. This is the second issue of the eleventh edition. The first was issued in 1869. Endpapers dated 'January 1870'.

Eleventh edition, xxxii, 688 pp, 66 pp adverts dated 1870, 25 maps and plans including the large map at rear, previous bookseller's label on front pastedown; publisher's brown cloth gilt, spine slightly faded; overall a good firm copy. Lister 164.

203. Handbook for France. John Murray, London, 1870.

£150 [102808]

The second issue of the 11th edition, published in the same year as the Franco-German War.

Eleventh edition, xxxii, 688, 66pp (adverts), 24 maps and plans, large tear to general folding map at rear but not affecting text, previous owner's bookplate pasted down on endpapers, ink and pencil inscriptions inside on endpapers and title-page; small label pasted down on spine, publisher's original brown cloth gilt, spine slightly faded; overall a very good copy. Lister 164.

204. Handbook for Paris. *John Murray, London, 1876.*

£110 [102228]

There were thirteen editions of 'Paris' published between 1864 -1890. All editions appear to be relatively scarce.

Eighth edition, vi, 278, 15pp (adverts dated 1877-78 at rear), 16 maps and plans, bookplate; publisher's red cloth gilt, upper cover marked slightly; overall a very good copy. Lister 263.

205. Handbook for Southern Germany. *John Murray, London, 1843.*

£325 [99365]

A good example of an early, rare edition which includes descriptions of Bavaria, Austria, Hungary and the Tyrol. 'Baedeker, Coblenz, 1842' is mentioned in the introduction and 'has furnished the Editor with many corrections for this 3rd Edition-1843'. This refers to the edition of 'Deutschland' published by Baedeker in 1842.

Third edition, xiv, 486, 24pp (adverts on blue paper dated April 1843), folding linen-backed map at rear, publisher's brown cloth gilt; a near fine copy. Lister 37.

206. Handbook for Southern Germany. *John Murray, London, 1850.*

£300 [97106]

This privately bound copy contains a lengthy inscription from the sister of the editor (George Maule) to the distinguished Victorian engineer William Richman. Maule was one of Murray's closest friends, editing three *Handbooks*, but he sadly died in 1850 in Spain. An unusual presentation copy; a gift from his 'sorrowing' sister to a friend. Town plans include Munich, Nuremberg, Vienna and Prague.

Fifth edition, xiv, 546pp, 4 folding plans of cities, LACKS INDEX MAP AT REAR, INK PRESENTATION ON FRONT FREE ENDPAPER DATED AUG 17TH 1851, yellow silk endpapers, all edges gilt decorated, beautifully bound in contemporary decorated coloured morocco, lavishly gilt decorated on boards and spine, gilt lettered, slightly worn along edges, some skillful restoration; overall a very good copy. Lister 39.

207. Handbook for Southern Germany. *John Murray, London, 1851.*

£200 [102207]

Chapters on Bohemia, Tyrol and Hungary. Endpapers dated 'August 1852.'

Sixth edition, xiv, 583pp, folding silk map at rear, 4 city plans, 4 publisher's advert, 24 adverts at rear;, publisher's brown cloth gilt; overall a very good copy. Lister 40b.

208. Handbook for Berkshire. *Edward Stanford, London, 1902.*

£80 [107267]

There was only one edition of this title published in 1902. Berkshire was previously included with Bucks and Oxfordshire. This is the fourth Murray handbook to cover Berkshire. Endpapers dated 'October, 1901'.

First edition; xii, 143, 48pp adverts at rear, 3 maps and 2 plans including loose folded maps in the front and rear pockets; publisher's red cloth gilt, spine slightly faded; overall a very good copy. Lister 343.

209. Handbook for Derbyshire, Nottinghamshire, Leicestershire, and Staffordshire.

John Murray, London, 1892.

£120 [107761]

This is a scarce later issue of the last edition in the series with amendments up to 1912.

Third edition; x, [38], 229, 24pp (adverts dated 1911-1912), 12 maps and plans, including general map in rear pocket, publisher's advert inserted loose in rear pocket, previous owner's signature to half-title, light spotting to prelims; publisher's red cloth gilt, gilt lettering bright; a mint copy. Lister 389.

210. Handbook for Durham and Northumberland. *John Murray, London, 1890.*

£100 [107754]

The last edition of this title. Endpapers dated 'June, 1906'. Errata slip on page one.

Third edition; xxxvi, 342, 48pp (adverts at rear dated 1906-1907), 5 maps and plans, including 2 general folding maps of Durham and Northumberland in front and rear pockets, light spotting to prelims; publisher's red cloth gilt, gilt lettering bright; a mint copy. Lister 364.

211. Handbook for Gloucestershire. *John Murray, London, 1905.*

£70 [107280]

This is the only edition of Gloucestershire in a separate volume. It was previously included with Worcestershire and Herefordshire. Endpapers dated 'June, 1905'.

Fourth edition; viii, [17], 185, 48pp adverts dated 1905-06, 3 maps and plans including folding coloured map in rear pocket, publisher's cloth red gilt, upper cover and prelims creased, previous owner's inscription in black ink to front free endpaper, spine slightly faded; else a good copy.

212. Handbook for Lincolnshire. *John Murray, London, 1903.*

£100 [107759]

The second of two editions published on Lincolnshire. Endpapers dated 'October, 1907'.

Second edition; xl, 258, 40pp (adverts dated 1907-1908), 4 maps and plans, including folding map in rear pocket, publisher's advert inserted loose in rear pocket, previous owner's signature to title, light spotting to prelims; publisher's red cloth gilt, gilt lettering bright; a mint copy. Lister 402.

213. Handbook for North Wales. *John Murray, London, 1874.*

£100 [100406]

This series ran from 1861-1885 and all editions are relatively scarce. Endpapers dated 'May 1876'.

Fourth edition, xxxviii, 216, 84pp (adverts dated 1876-77), one folding map in rear pocket; inner hinges slightly cracked and loose; publisher's red cloth gilt, some wear to the cloth; otherwise a very good copy. Lister 352.

214. Handbook for Oxfordshire. *John Murray, London, 1894.*

£150 [107755]

This is the only edition published solely on Oxfordshire. (Previously included with Berkshire and Buckinghamshire). Endpapers dated 'October, 1908'.

First edition; [14], 242, 32pp (adverts dated 1909-1910), one folding plan, one folding map in rear pocket, 12 sketches in text, previous owner's signature to title, light spotting to prelims; publisher's red cloth gilt, gilt lettering bright; a mint copy. Lister 342.

215. Handbook for Scotland. *Edward Stanford, London, 1903.*

£100 [107785]

This edition includes the extension of the West Highland Railway to Mallaig. Maps include Fort William, Ben Nevis, Ullapool and Edinburgh. Endpapers dated 'October 1908'.

Eighth edition, liv, 539, 32pp (adverts for 1909-1910 at rear), 57 maps and plans throughout, some spotting to a couple of preliminary pages; publisher's red cloth gilt; a mint copy. Lister 386.

216. Handbook for Somersetshire. *John Murray, London, 1899.*

£120 [107756]

Fifth edition; [xxxv], 536, 32pp (adverts dated 1909-1910), 8 maps and plans, including folding map in rear pocket, light spotting to prelims; publisher's red cloth gilt, gilt lettering bright; a mint copy. Lister 324.

217. Handbook for Suth Wales. *John Murray, London, 1890.*

£75 [91502]

Last edition in this series. Endpapers dated 'October 1901'.

Fourth edition, xl, 214pp, adverts dated 1902-1903, one map in rear pocket, publisher's red cloth, gilt, minor water stains to front board and minor wear to cloth, else a good copy. Lister 348.

218. Handbook for Surrey. *John Murray, London, 1898.*

£60 [107262]

This is the last title published on the county of Surrey. Prior to this edition, Surrey was included with Hampshire and the Isle of Wight. Endpapers dated 'June 1897'.

Fifth edition; [18], 450, 56pp adverts dated 1897-98, 6 maps; publisher's red cloth gilt, spine slightly faded; overall a very good copy.

219. Handbook for Wiltshire and Dorset. *John Murray, London, 1899.*

£60 [107275]

This handbook has an interesting literary connection as Thomas Hardy is mentioned in the introduction for 'kindly obliged him with a number of names of places alluded to in the Wessex novels'. Endpapers dated 'May, 1903'.

Fifth edition; [xlvii], 712pp, 52pp adverts dated 1903-04, 9 maps and plans including the 2 folding maps in front and rear pockets, publisher's red cloth gilt, some mottling to the upper cover, spine slightly faded; overall a very good copy. Lister 323.

220. Handbook for Worcestershire and Herefordshire. *John Murray, London, 1894.*

£70 [99511]

This is the only edition on Worcester and Herefordshire. They were previously included with Gloucestershire. Endpapers dated 'June 1894'.

Fourth edition, [16], 168, 48pp (adverts dated 1901-1902), 5 maps and plans including folding map in rear pocket, writing in crayon on title-page; publisher's red cloth gilt, spine faded; else very good copy. Lister 372.

221. Handbook to the Environs of London. *Adams & Dart, London, 1970.*

£25 [92626]

This copy is a facsimile of the first edition published in 1876. This work was not part of the series of Handbooks but Murray did buy the copyright and issued it under his imprint. Cunningham (the author of the original series of 'Handbooks for London') did write part of this work.

Facsimile edition, 8vo (20 x 14 cm), [iv] 794pp, list of corrections, a few black and white illustrations, cream cloth gilt, publisher's pictorial dust jacket; a fine copy. Lister p. 68 (for the original edition).

222. Modern London; or London as it is. *John Murray, London, 1851.* £150 [102335]

Scarce guide published by John Murray published on London. Maps and plans include the Bank of England, Houses of Parliament and Westminster Abbey. The map of Hyde Park actually marks the Great Exhibition which took place the same year.

Third edition, lxiv, 327pp, 24pp adverts, 10 maps and plans including folding coloured map at rear, previous bookseller's label ; publisher's original brown cloth, gilt lettered; a very good solid copy. Lister 289.

223. Handbook for Greece. *John Murray, London, 1854.* £350 [102283]

This was the first detailed edition on Greece (previous editions were included Asia Minor, Turkey and the East). This edition was published at the time of constant armed conflicts between Greece and Turkey on their borders. Endpapers dated 'June 1853.'

Third edition, xi, 460, 48pp (adverts at rear dated 1860), folding map of Greece at rear, (large 10 cm tear to edge of map no loss of image), plan of Athens, plan of Crete, previous owner's manuscript notes on preliminary pages; recently rebound with brown cloth preserving original upper board; a good solid copy. Lister 96.

224. Handbook for India, Burma, and Ceylon. *John Murray, London, 1913.* £100 [103567]

This detailed volume on India and parts of Asia contain much practical information. Delhi is now the capital of India.

Ninth edition, clxvii, 664, 16pp (adverts), 78 (of 79) maps and plans (lacks large folding map at rear), (map of Agra on p.204 with hole in centre (approx 4 cm length x 1 cm width)), inner hinges cracked, some marginal pencilling inside ; publisher's original red cloth gilt, cloth faded; a good copy. Lister 232.

225. Handbook of the Bombay Presidency. *John Murray, London, 1881.*

£600 [102115]

This title is one of the four 'Presidencies' which also include Bengal, Madras and Punjab. Bombay and Madras were the first to be published. All are extremely rare and highly collectible. Maps include a plan of Bombay and a general map of the entire 'Presidency'. Endpapers dated 'July 1888'.

Second edition, viii, 405, 66pp (adverts dated 1888-89), 4 maps and plans including the folding map in rear pocket, inner hinges slightly split; publisher's red cloth gilt; a very good copy. Lister 221.

226. Handbook for Central Italy. *John Murray, London, 1843.*

£550 [103235]

This volume extends from Siena in the north to Rome in the south. However the folding map in the pocket covers South Italy and Sicily (as is usual) as Murray always intended to combine both Central and Southern Italy in one volume. Scarce.

First edition, xxxviii, 568pp, 24pp adverts on blue paper, large folding map in rear pocket, previous owner's pencilled notes at rear, pencil inscription on preliminary blank page, publisher's advert on front pastedown; publisher's brown cloth gilt, some fading and marks to the cloth; otherwise a very good copy. Lister 124.

227. Handbook for Central Italy. *John Murray, London, 1856.*

£200 [102259]

Rare to find both volumes of *Central Italy*. The plans include Bologna, Siena and the Vatican. *Fourth edition, 2 vols: Part I; xxxviii, 288, 36pp (adverts dated 1858); Part II; xxiv, 356, 34pp (adverts dated 1857), 5 folding plans including folding maps of Rome and South Italy in rear pockets, (map of Rome with tears at folds), publisher's advert tipped in before title-page in both vols, ink inscription inside part II; publisher's brown cloth gilt, slightly worn and faded; overall a very good copy. Lister 127b.*

228. Handbook for Central Italy. *John Murray, London, 1861.*

£120 [102810]

Town plans include Pisa, Lucca, Florence and Siena. Tuscany was included in this title and removed from *Northern Italy* for the first time. Endpapers dated 'June 1862'.

Fifth edition, xi, 476, 52pp (adverts dated 1863), two maps including folding map in rear pocket, five town plans, ink inscription inside; publisher's brown cloth gilt, spine faded; otherwise a very good copy. Lister 128.

229. Handbook for Central Italy. John Murray, London, 1867.

£150 [98694]

The last edition before the unification of Italy. Endpapers dated 'February 1869'.

Seventh edition, 8vo, xi, [1](blank), 480, 68pp (pink-paper advertisements), with 2 maps (of which one large folding in rear pocket) and 11 plans; publisher's brown cloth gilt; a little sunned at spine, hinges split, overall a good copy. Lister 130.

230. Handbook for Central Italy. John Murray, London, 1867.

£150 [101341]

The last edition before the unification of Italy. Endpapers dated 'June 1868'

Seventh edition, 8vo, xi, [1](blank), 480, 56pp (adverts dated 1868), with 2 maps (of which one large folding in rear pocket) and 11 plans; publisher's brown cloth gilt; a little sunned at spine, cloth split along spine, overall a good copy. Lister 130.

231. Handbook for Northern Italy. John Murray, London, 1858.

£350 [102187]

Endpapers dated 'May 1857'.

Seventh edition, 2 vols, xxix, 414pp, 410-644pp, 36pp adverts at rear dated May 1858 on blue and yellow paper, 9 maps and plans including large folding map in rear pocket of Vol I, map slightly spotted on reverse; publisher's brown cloth gilt: an excellent copy. Lister 114.

232. Handbook for Northern Italy. John Murray, London, 1863.

£275 [99204]

Endpapers dated 'April 1864'.

Seventh edition, 24 maps and plans including large folding map in rear pocket, map slightly spotted on reverse, library plate on front pastedown; publisher's cloth gilt; xxxv, 575, 64 pp adverts dated 1864 at rear; a very good copy. Lister 116.

233. Handbook for Northern Italy. John Murray, London, 1891.

£130 [106661]

Last edition in the series. Endpapers dated 'May 1900'.

Sixteenth edition, [62], [ii] 542, 52pp (adverts dated 1903-1904 at rear), 33 maps and plans including folding map in rear pocket, publisher's note inserted loose; publisher's original red cloth gilt, corners slightly bumped: a very good copy. Lister 123.

234. Handbook for Northern Italy. *John Murray, London, 1903.*

£130 [100701]

Last edition in the series. Very scarce. Endpapers dated May 1903.

Sixteenth edition, [62], [ii] 542, 52pp (adverts dated 1903-1904 at rear), 33 maps and plans including folding map in rear pocket, one map badly frayed at edge, some browning to a few pages.; publisher's red cloth gilt, slightly worn and faded; overall a very good copy. Lister 123.

235. Handbook of Florence and its Environs. *John Murray, London, 1867.*

£300 [102148]

This handbook appears to be very scarce. It was produced 'for the convenience of Visitors on the spot only'. There were five editions in total. (1861-1874). Endpapers dated 'August 1870'.

Fourth edition, xiii, 126pp, one double-page town plan, 2 museum plans, bookseller's label on front pastedown, some staining on endpapers; publisher's brown cloth, gilt lettered. Lister 153.

236. Handbook for Japan (including Formosa). *John Murray, London, 1913.*

£130 [103863]

Last edition published on Japan. Scarce.

Ninth edition, xi, 555pp, 38pp adverts, 29 (of 30 maps and plans), LACKS THE FOLDING MAP IN REAR POCKET, front map with large tear and small hole, several maps with large tears, a few maps detached ; publisher's red cloth gilt, top and bottom of spine rubbed and worn; a good copy. Lister 285.

237. Handbook for the Mediterranean. *John Murray, London, 1892.*

£150 [104291]

The last edition in this series. Part one covers Turkey, Cyprus and North Africa Maps include Cyprus, Jerusalem, Algeria and Constantinople. Endpapers dated 'August 1892'.

Third edition, PART ONE ONLY pp lviii, 2 addenda, 287, 28 index, 37 maps and plans, some folding and some coloured; publisher's red cloth gilt; a very attractive copy. Lister 277.

238. Handbook for Norway. *John Murray, London, 1878.*

£150 [102256]

This was the first volume entirely devoted to Norway which had previously been included in the Northern Europe editions. The fourth edition probably never existed as at this time Murray was publishing the Knapsack guides to Norway. Endpapers dated 'September 1873'.

Fifth edition, 232, 72pp (adverts dated 1875 at rear), 7 maps and plans including folding map at rear; publisher's red cloth gilt, slightly darkened in colour, corners rubbed; otherwise a very good solid copy, very clean internally. Lister 82.

239. Handbook for Norway. John Murray, London, 1892.

£600 [102111]

Unusual publisher's interleaved edition possibly used by the author to update information for the next edition, There were only four editions of this title published separately. The first four editions were included with Denmark and Northern Europe. The eighth edition was the penultimate with the final ninth edition published in 1897. Manuscript notes throughout possibly by the author, Thomas Michell (1835-1899), Consul-General for the Kingdom of Norway in 1880.

PUBLISHER'S INTERLEAVED COPY OF THE EIGHTH EDITION, large 8vo, 187pp interleaved with blank ruled blue pages, numerous maps and plans, some coloured and folding also interleaved, some annotations, manuscript letter also inserted loose, manuscript notes inside in ink and pencil; publisher's original red cloth gilt, slightly worn in parts; a good firm copy. Lister 84 (for trade edition).

240. Handbook for Syria and Palestine. John Murray, London, 1875.

£350 [101663]

Covering the area along the Eastern shore of the Mediterranean, extending from Egypt and the peninsula of Sinai on the south up to North Africa and Asia Minor in the North. This work includes a couple of pages on Arabic and its pronunciation. Endpapers dated 'June 1881'

Third edition, ix, 616, [76]pp (adverts dated 1882-1883), 22 maps and plans, including two folding, in front and rear pockets, a couple of maps frayed at edges, inner hinges loose, ink inscription inside: publisher's red cloth gilt with some wear to the edges, cloth at bottom of spine partly torn; overall a good copy. Lister 216.

241. Handbook for Portugal. John Murray, London, 1864.

£200 [102333]

First issue of the third edition. There were two third editions, one issued in 1864 and one issued almost ten years later in 1875. The endpapers are dated 'September 1868':

Third edition, lxiv, 216, 66pp (adverts on blue paper dated 1870), large travelling map in rear pocket, inner hinges slightly cracked; publisher's brown cloth, some wear to the extremities; a good copy. Lister 211.

242. Handbook for Portugal. *John Murray, London, 1887.*

£120 [102206]

This is the final edition of the series. Madeira, the Canaries and the Azores were only included in the last edition. Endpapers dated 'October 1895'

Fourth edition, [67], [1], 201 pp, [1], 62pp advertisements dated May 1895-96 at rear]; 2 folding plans, folded map in pocket at rear, previous owner's stamp on title-page, some red staining on front and rear endpapers, inner hinges partly split, bookplate; publisher's red cloth gilt, slightly stained; overall a very good solid copy. Lister 213.

243. Handbook for Russia, Poland and Finland. *John Murray, London, 1868.*

£300 [102337]

A rare edition published just after the Crimean War had taken place in 1854 and Alexander II, the Emancipator was on the throne. Passport rules and regulations had now been relaxed and with the introduction of the railways travellers could now journey to St. Petersburg in 'three and a half to four days'. Endpapers dated 'August 1874'

Second edition, x, 400, 88pp (advert dated 1874 at rear), 5 maps and plans including one folding map, some spotting throughout, hotel advert tipped in before half title; publisher's red cloth gilt, split in parts, overall a good copy. Lister 90.

244. Handbook for Russia, Poland, and Finland. *John Murray, London, 1888.*

£575 [107764]

Published at the time of the Russo-Turkish War. Endpapers are dated 'August 1890'.

Fourth edition, viii, 571, 52pp (adverts at rear dated 1891-92), 4 Stanford list of maps dated 1891 bound in before title-page, 7 maps and plans including folding map of Russia in rear pocket; publisher's red cloth gilt; a mint copy. Lister 92.

245. Handbook for Russia. Poland, and Finland. *John Murray, London, 1893.*

£220 [102336]

First issue of the last edition in this series. Endpapers dated 'February 1898'.

Fifth edition, x, 500pp, 52pp adverts dated 1898-1899, addenda for 1898, 5 maps and plans including large folding map in rear pocket, inner hinges slightly cracked, previous bookseller's label on front pastedown; publisher's red cloth gilt. Lister 93.

246. Handbook for Spain. John Murray, London, 1845.

£650 [103233]

This is the first of three editions written by Richard Ford. Ford's work on Spain is considered to be one the great works on the country. In his obituary in *The Times*, commonly attributed to Sir W. Stirling Maxwell, it was said that 'so great a literary achievement had never before been performed under so humble a title'. Richard Ford spent four years in Spain acquiring his extraordinary knowledge of the country by a series of long riding tours (1830-1834), having moved there because of his wife's health. For three years he wintered in Seville, moving to the Alhambra in the summer (1830-4). He immersed himself in the Spanish way of life and wrote in such detail that Murray's later editions of this title had to be abridged.

First edition, 2 vols, 8vo, xii, vi. 556-1064pp, 24pp adverts on blue paper, ONE (OF TWO) FOLDING LINEN-BACKED MAPS (LACKS MAP IN VOL II), wormholes in the margins of the map in vol I, lacks front free endpaper; restored preserving most of the publisher's brown cloth gilt, (vol II cloth darker); a good solid copy. Lister 176.

247. Handbook for Spain. John Murray, London, 1847.

£300 [101438]

The unusual one volume edition of Richard Ford's guide. Endpapers dated 'January 1851'.

Second edition, lxii, 643, 24pp (adverts dated 1851 at rear), 2 folding maps including one inserted loose in rear pocket, map of Andalucia repaired with sellotape, rebacked preserving most of the publisher's brown cloth gilt, new endpapers, slightly faded; a good copy. Lister 177.

248. Handbook for Sweden. John Murray, London, 1883.

£250 [107758]

Last edition in this series. This volume also includes the Islands and shores of the Baltic. Endpapers dated 'April, 1890'.

Sixth edition, xii, 160, 48pp (adverts dated 1890-1891), 3 maps and plans, including folding map in rear pocket, light spotting to prelims; publisher's red cloth gilt, gilt lettering bright; a mint copy. Lister 88.

249. Handbook for Switzerland. John Murray, London, 1838.

£600 [101650]

A rare first edition written by John Murray III. Part two on the Savoy and Piedmont was produced in conjunction with William Brockedon who wrote several well-known books on the Alps. Murray published sixteen editions of this title from 1838-1904.

First edition, lix, 367pp, publisher's adverts pasted down on endpapers dated Sep 1840, folding linen map at rear, slightly spotted, folding plan of Bernese Alps, previous owner's pencil signature inside, slight dampstaining inside on front free endpapers; publisher's green cloth gilt, gilt stamp on upper board; overall a near fine copy. Lister 50.

250. Handbook for Switzerland and the Alps of Savoy. *John Murray and Son, London [and] Maison, Paris. 1839.*

£500 [100210]

This appears to be a 'pirate' edition of the first handbook to Switzerland published by Murray. These 'pirate' issues are extremely scarce and rarely seen. This copy has slightly different pagination to the copy in the Lister bibliography. It also mentions A MAP ON THE TITLE PAGE and at end of the introduction but there is no map in the book. There is an engraved frontispiece of Berne and an engraved folding panorama of the 'Lac du Zurich dessine depuis L'Hotel Baur'. This edition is much smaller but contains more pages than the 'official' first edition published a year earlier in 1838.

First edition, second pirate issue, small 8vo (16 x 10 cm), xcix, 517, [1]pp (publisher's list at rear), engraved frontispiece, one engraved folding panorama, bound in contemporary beige cloth, spine gilt lettered 'Switzerland'; overall an attractive copy. Lister 51.

251. Handbook for Switzerland and the Alps of Savoy and Piedmont. *John Murray and Son, London, 1842.*

£400 [101647]

This is the first of two issues of the second edition. This volume contains a folding plate of the 'Chain of Mont Blanc' and a view of the Bernese Alps. William Brockedon author of the 'High Passes of the Alps' also contributed to this volume.

Second edition, lxxvii, 397pp, publisher's list, two folding engraved plates, one repaired with brown tape, the other repaired on reverse, folding map on linen at rear, slight spotting throughout; publisher's brown cloth, upper cover with gilt medallion and lettering; some wear to the extremities, spine partly split; a very good copy. Lister 52.

252. Handbook for Switzerland and the Alps of Savoy and Piedmont. *John Murray, London, 1852.*

£200 [102147]

This volume was designed to be split into two separate volumes. The first section is devoted to Switzerland. The second section covers the Alps of Savoy and Piedmont. This practice continued until the sixteenth edition when this title was published in two volumes. The views include Mont Blanc and the Bernese Alps. Endpapers dated 'August 1852'

Fifth edition, lxvi, 406, 24pp (adverts dated 1852), 4 publisher's advert tipped in before title-page, 4 maps and views, all folded, ink inscription on title-page; publisher's brown cloth gilt; a very attractive copy. Lister 58.

253. Handbook for Switzerland, and the Alps and Piedmont. *John Murray, London, 1861.*
£150 [103458]

The first section is devoted to Switzerland . The second section covers the Alps of Savoy and Piedmont. This practice continued until the sixteenth edition when this title was published in two volumes. The views include Mont Blanc and the Bernese Alps. Endpapers dated 'June 1861'.

Ninth edition, lxi, 489, 52 adverts on green paper dated 1861, 13 maps and plans including large folding map in rear pocket. a loose timetable inserted into rear pocket, several engraved illustrations in text, previous owner's inscriptions inside on half title, inner hinges cracked ; publisher's brown cloth gilt, slightly worn at the edges; overall a very good copy. Lister 62.

254. Handbook for Constantinople, Brusa, and the Troad. *John Murray, London. 1893.*
£175 [103539]

This title was written by Sir Charles Wilson who was appointed British Military Consul-General in Anatolia in Asia Minor. Endpapers dated 'June 1897'.

Second edition, vi, [38], 166, 58pp adverts at rear dated 1897-1898, pink publisher's slip before title-page, 12 maps and plans, including two folding maps in front and rear pockets, inner hinges cracked, previous owner's ink inscription inside; publisher's red cloth gilt, worn in parts; overall a good copy. Lister 106.

255. Handbook for Constantinople, Brusa, and the Troad. *John Murray, London. 1900.*
£200 [102286]

Last edition in this series. This title was written by Sir Charles Wilson who was appointed British Military Consul-General in Anatolia in Asia Minor.

Third edition; vi, [40], 173, [4]pp (Orient Express timetable on pink paper), 12 maps and plans including folding plan of Constantinople in front pocket, previous bookseller's stamp; publisher's red cloth gilt, some wear to spine and corners, spine faded; overall a very good copy. Lister 106.

Miscellaneous Guidebooks

256. ADAMS, MARGARET. Penang. Illustrated Guide. *Municipal Council of George Town, Penang, 1950.*

£200 [104057]

First and only edition of this profusely illustrated guide-book signed by author. Penang is a Malaysian state located on the northwest coast of Peninsular Malaysia, by the Malacca Strait. It has two parts: Penang Island, where the capital city, George Town, is located, and Seberang Perai on the Malay Peninsula.

First edition, 8vo (21 x 14 cm), 98pp, numerous black and white illustrations from photographs throughout, one sketch map and one folding map at rear, price label inside, SIGNED BY AUTHOR ON HALF TITLE 'WITH LOVE FROM MARGARET'; publisher's silver moiré silk effect card with printed blue lettering, matching endpapers; overall a very good copy.

257. [AFRICA GUIDE]. The Tanganyika Guide. *Dar Es Salaam, 1948.*

£85 [103920]

The first edition was published in 1936 and a second was planned in 1939 but War interrupted publication and so this edition was issued over 12 years later. It has a foreword written by Sir William Denis Battershill, governor of Tanganika. Chapters on safari, golf and fishing. Tanganika is now known as Tanzania. It merged with Zanzibar in the 1960s to form a sovereign state.

Second edition, 8vo (22 x 14 cm); 160pp, numerous adverts and two large folding maps, pencilling inside; publisher's pictorial wrappers, spine worn and little cracked; overall a good copy.

258. AURORA, R.C. Delhi. The Imperial City. *The Unique Literature Publishing House, Aligarh, 1941.*

£50 [104420]

Includes New Delhi, the Fort, Jama Masjid, and the seven cities of Delhi.

Third edition, 8vo (18 x 12 cm), 104pp, illustrations; publisher's pictorial wrapper; a good copy.

259. BACON, EDWIN M. Boston. A Pilgrim His Guide Book. *Ginn & Company, Boston, 1910.*

£50 [98996]

'Special revised edition by prepared by the Committee of Thirty in charge of arrangements for the Fourteenth Session of the National Council of Congregational Churches.'

Fifth edition, 8vo (17 x 13 cm); xxviii, 190 [18]pp, adverts, pictorial frontispiece, 8 coloured maps; publisher's printed green cloth, a very good copy.

260. BELLINGHAM, BEATRIX. *Guide to Mombasa and Surroundings.* *The Mombasa Times, Nairobi, Kenya, 1938.*
£50 [103869]

A history guide to Mombasa with chapters on harbours, dhows and the slave trade.

Third edition, 8vo (18 x 13 cm), 53pp, publisher's printed wrappers; a fine copy.

261. [BRADSHAW GUIDE]. *Notes for Travellers to the Tyrol and Vorarlberg, WJ.*
Adams London, 1897.
£175 [104942]

First and only edition, The Tyrol was usually included in the Bradshaw handbook on Switzerland. Scarce title.

First edition, 8vo (16 x 13 cm), 68, 32pp (advert at rear), numerous engraved illustrations and 12 maps; publisher's red cloth gilt, upper cover slightly creased; overall a good copy.

262. BURDON, KATHARINE JANET. *Handbook of St. Kitts – Nevis.* *West India Committee London, 1920.*
£200 [105245]

A comprehensive and detailed guide to St Kitts and Nevis with chapters on geology, flora and tourist information. The author was the wife of Sir John Burdon, who following his marriage became the administrator of St. Kitts and Nevis (1916-1925), later becoming the Governor-General of British Honduras from 1925 to 1932.

First edition, 8vo (17.5 x 13 cm), viii, 247 pages folded frontispiece, 12 plates, 5 maps (some folded), folding plan, some pencilling inside; bound in publisher's blue cloth, gilt lettered, worn and faded; overall a good solid copy.

263. CHAMBERLIN, FREDERICK. *Guide to Majorca.* *Editorial Augusta, Barcelona, 1925.*
£85 [99645]

Unusual guide to Majorca with an interesting piece of travel ephemera inserted loose inside. The Thomas Cook travel itinerary dated November 1927 for 'An Inclusive Independent Tour' for a Mr and Mrs Bramwell cost £20 each - included travelling first class and accommodation for six days.

8vo (18 x 12 cm); 269pp, numerous illustrations, 2 folding maps at front and rear, both stamped on the rear with 'Spanish Travel Bureau'; a travel itinerary from Thomas Cook folded and inserted loose. previous owner's signature inside ; publisher's red cloth, gilt lettered, the lettering slightly rubbed; a good solid copy

264. CLARK Handy. Pocket Guide to the principal sights in Benares. *Medical Hall Press Benares, 1882.*

£250 [101506]

Rare guide to Benares published locally.

8vo (16 x 11 cm). v, 40pp, [2], folding sketch map, bound in publisher's printed blue wrappers, green cloth spine; small part of lower and upper boards missing at top (0.5 cm), boards slightly marked and faded; overall a good firm copy.

265. CONDÉ, BRUCE. See Lebanon. *Harb Bijjani Press, Beirut, Lebanon, 1960.*

£150 [107336]

This unusual travel guide was written by Bruce Chalmers (aka Condé), a fascinating romantic character. An army officer, philatelist and royal pretender he was born in California and died in Tangier. Rising to the rank of general in the Royalist forces of Yemen, he called himself H.S.H. Abdurrahman B.A. de Bourbon, Prince of Condé claiming that his royal lineage had been recognized and 'reinstated' by the Yemeni Royal Family. With the defeat of the Imam's forces in 1970, Condé moved to Spain, and then to Morocco in 1980. The second edition has been greatly expanded from the first published in 1955. It now contains over 100 trips (previously only 60) and has double the number of pages.

Second edition, 8vo (20 x 15 cm), pp. xvi, 574, [2](index at rear), loose map 250 illustrations throughout in text, loose sketch map, previous owner's ink inscription on title-page; publisher's pictorial wrappers, worn and rubbed; overall a good solid copy.

266. CONKLING ALFRED R. Appleton's Guide to Mexico including a chapter on Guatemala. *D. Appleton and Company, New York, 1884.*

£150 [99905]

An unusual guide for English-speaking tourists to Mexico, and Guatemala. Detailed information on railways and roads. The first edition was published a year earlier in 1883.

Second edition, 8vo (20 x 14 cm); v, 378 pp, adverts at rear, facsimile letter, folding railway map, numerous illustrations; publisher's red cloth gilt, stained with water damage on lower board; a good copy.

267. COOK, THOMAS; BUDGE, SIR E[RNEST] A[LFRÉD] WALLIS. The Nile. *Thos. Cook & Son, London, 1895.*

£150 [106735]

Wallis Budge (1857-1934) was Keeper of Egyptian and Assyrian Antiquities at the British Museum and this guide published by Thomas Cook is highly regarded by academics. All editions of this title are scarce.

Fourth edition, [vii], viii-xv, 439pp; one map, illustrations, plans, and hieroglyphs printed with the text throughout; publisher's cloth gilt, marbled edges, marbled endpapers, ink stamp to front free endpaper, inner hinges cracked but holding, binding slightly bumped and marked; overall a very good copy.

268. [COOK, THOMAS]; ELSTON, ROY. Handbook for Egypt and the Sudan. Simpkin, Marshall, Ltd, London, 1929.

£100 [106721]

The first edition of this title by Roy Elston.

First edition, cxxxi, 588pp, 7 maps including large folding map of Egypt and Sudan in rear pocket, 20 plans, ownership signature to front free endpaper; publisher's red cloth gilt; an excellent copy.

269. COTTREAU, MARCEL; CHARTIER, H. LE. Guides Pratiques et Pittoresques en Trois Parties: Indes, Extreme-Orient, Oceanie: Librairie Du Tourisme, Paris, 1910.

£150 [107739]

This volume covers the Mediterranean, Suez Canal, The Red Sea, Aden, India, and Ceylon. There were two other volumes in the series, Australasia, and Indo-China.

First edition, 8vo (16 x 12 cm), x. 394pp, 8 maps including map of Ceylon in rear pocket, 12 plans, 102 illustrations, some pencilling inside on endpapers; publisher's red cloth gilt, worn and faded; overall a good solid copy.

270. CRUCHLEY, GEORGE FREDERICK; MERCIER, E.H. (TRANSLATOR). Nouveau Tableau de Londres. G.F. Cruchley, Londres, 1849.

£600 [99889]

A translation of the popular 'Cruchley's Picture of London'; with the map dated Jan 1st 1849 and showing the site of King's Cross railway station. Cruchley (1797-1880) was a London book and map seller active in the middle of the 19th century. He began his cartographic career as an apprentice at the well-known firm of Arrowsmith. In 1844 Cruchley acquired the massive stock of the important early 19th-century firm of John Cary, publishing his own maps as well as reissues of Cary's stock well into the 1870s. Cruchley is best known for his detailed plans of London, which in recent years have become increasingly scarce and desirable. Cruchley was based in London at 38 Ludgate Street until 1834 when he moved his offices to 81 Fleet Street.

Seventh edition, small 8vo (15 x 10 cm); xii, 312pp, 59 engraved vignettes, one large folding coloured map at front (59 x 42 cm), previous bookseller's label on front pastedown, bound in publisher's brown cloth gilt; a very good copy Howgego (James L., Printed Maps of London circa 1553-1850), #307-B.

271. DAVIS, WILLIAM MORRIS. A handbook of Northern France. *Harvard University Press, Cambridge, 1918.*

£250 [106411]

An unusual military guide-book. William Morris Davis was a professor of Geology and in this slim pocket guide-book aimed at the military he covers North-Eastern France and part of Belgium and Western Germany in some detail.

First edition, 8vo (16.5 x 12 cm), pp. xi, 174, numerous maps in text, publisher's folded leaflet inserted loose; bound in cream cloth, black lettered, publisher's dust-wrapper; a very good copy

272. DAWSON, S.E. Hand-book for the Dominion of Canada. *Dawson Brothers, Montreal, 1884.*

£120 [99910]

A very detailed guide specifically prepared for conference attendees.

First edition, 8vo (17 x 12 cm), [12], xii, 335, [14]pp (adverts), 4 folding maps including 2 in pocket at rear; previous owner's stamp on title-page, publisher's red cloth with lettering in black on the front cover; a good solid copy.

273. DREWETT, SIEVERTS. Bemrose's Guide to Paris and its Environs. *Bemrose and Sons, London, 1890.*

£300 [101540]

Rare guide originally published for the International Exhibition in 1889. Few copies appear on the market.

Third edition, 8vo (18 x 13 cm); 116pp; 2 maps including large folding map at rear, illustrations; inner hinges cracked, some pencilling throughout; publisher's brown cloth boards; a good copy.

274. FEI-SHI; [FISCHER, EMIL SIGMUND]. Guide to Peking and its environs near and far. *Tientsin Press, Tientsin ad Peking, 1924.*

£450 [101362]

Born in Vienna, Fischer (1865-1945) was a banker and traveller. He travelled to China in 1894 and worked in Shanghai, and later Tienstin. He wrote several books on China besides this one. He was held prisoner by the Japanese from 1941 until his death. There were only two editions of this unusual guide, the first was published in 1909 and this one in 1924. Both editions are scarce.

Second edition, 8vo (20 x 14 cm); ix, [ii], 237, xii pp (adverts), numerous maps and plans, some folding, some coloured, large folding 'Plan of Peking' printed in colour in rear pocket with an extra map of Angkor inserted loose, publisher's addendum slip tipped in before title-page, pages 16-19 detached, ink inscription inside on front free endpaper;; publisher's original decorated boards, lacks spine; overall a good copy.

275. FORSTER, E[DWARD] M[ORGAN]. Alexandria: a history and a guide. *Whitehead Morris Ltd, Alexandria, 1922.*

£675 [103560]

One of two books (the other being *Pharos and Pharillon*), in which Forster describes the city in which he was stationed as a Red Cross volunteer during World War I. He had originally travelled to Alexandria with the aim of joining the relief effort, but, finding that 'what had begun as an outpost turned into something suspiciously like a funk-hole', he spent his spare time researching and writing about the city in order, as he said, to make living there tolerable. Forster wrote his book in two thematically distinct parts, the first devoted to the city's history, the second to a more conventional, Baedeker-like series of walks through neighbourhoods and museums, as well as excursions ranging outside the city (Samuel Cross, Yale University).

First edition, small 8vo (19 x 12.5 cm); x, 227pp, frontispiece, 20 maps including folding map inserted loose in rear pocket; publisher's original buff coloured printed boards, slightly worn and darkened on spine; otherwise a very good example. Kirkpatrick A8a.

276. FRANKS, H. GEORGE. In and around Poona. *Poona Star, Poona, 1929.*

£1,100 [105224]

A highly unusual set of guide-books for walks in and around Poona, now Pune, in the Indian state of Maharashtra. Very scarce. Chapter headings include 'Romance and Thrills at Parvati'; 'The Temple of Jealous Wives'; and 'Where Tragedy and Triumph are neighbours'.

Areas of interest include 'The haunted Government House of Poona' and the 'Ugliest Church in India'. There are in total 49 chapters and rambles.

7 vols, 8vo (16 x 10 cm); 52, 51, 46, 56, 62, 55, 56pp, slight spotting on few pages, ink inscription in vol one; all bound in publisher's printed pink wrappers with adverts printed on lower covers, corners slightly bumped, faded in parts; otherwise a very good copy.

277. [GUIDE BLEUS]. Europe Centrale. *Librairie Hachette, Paris, 1937.*

£60 [104798]

Unusual title covering Czechoslovakia, Hungary and the Balkans (formerly Yugoslavia). Scarce.

First edition, 8vo (16 x 10 cm), 745pp, numerous maps, some folding and coloured; publisher's blue cloth; a very good copy.

278. [GUIDE BLEUS]. Tunis et La Tunisie. *Federation des Syndicats d'Initiative de Tunisie, Paris, 1936.*

£100 [106414]

Unusual pre-war guidebook to North Africa.

8vo (18 x 12 cm), 80pp, numerous illustrations and maps; publisher's orange printed cloth wrappers; a very good copy.

279. HEATON, ERNEST. Toronto. An encyclopaedia with maps and street car directory. *The Heaton Publishing Company, Canada, 1924.*

£120 [103171]

An informative and concise guide with several maps of Toronto.

Small 8vo, 58pp, several small black and white maps and illustrations throughout, library stamp inside on endpapers, adverts; publisher's pictorial wrappers; a very good copy.

280. HIGGINSON, S.J. Java. The Pearl of the East. *Houghton, Mifflin and Company, Riverside Library for young people, Boston, 1890.*

£120 [104944]

This charming volume was aimed at educating young people about Java. It contains detailed chapters on volcanoes including a whole chapter on Krakatoa. Unusual.

First edition, 8vo (17 x 11 cm), 204pp, large folding coloured map at rear, slightly spotted and frayed at edge; publishers printed blue decorated cloth; a good copy

281. [INDIA GOVERNMENT GUIDE]. Indian Military Almanac. *Government of India, Calcutta, 1929.*

£150 [105244]

This rare military pocket book contains two maps and a folding chart showing relative rank badges in the three services, smaller folding chart showing RAF organization in India.

Small 8vo (14 x 12 cm); vi, 223pp, large folding sketch map at rear (3 cm tear in margin), one folding railway map, folding tables, some spotting inside, some wear to the corners; publisher's printed brown paper wrappers, covered in cellophane; some discolouration; a good copy.

282. KEENE, H[ENRY] G[EORGE]. Hand-book for visitors to Lucknow, Allahabad and Cawnpore. *Thacker, Spink and Co, Calcutta, 1878.*

£150 [103338]

One of the titles from the Thacker series on Hindostan. Scarce.

Second edition. 8vo (17 x 12 cm), viii, 119 pp, previous owner's signature on endpapers and title page; publisher's green cloth gilt, ink mark on lower board; a very good copy.

283 LECONTE, A. Plan commode de Paris rues & monuments autobus & tramways. 1920.

£375 [101503]

A colourful plan of Paris with street index. One map is a bird's-eye view of the Seine River, and covers the heart of Paris. Important buildings and monuments are shown in profile, including the Eiffel Tower, the Arc de Triomphe, Sacre-Coeur, the Pantheon, etc. Paris is surrounded by the Bois de Boulogne and various suburban villages. The second map is a plan of Paris.

Small 8vo (13 x 19 cm); 162pp. and two large coloured folding maps; all housed in publisher's red cloth boards, gilt lettered; a very good copy.

284. MACFARLANE, W[ILLIAM] G[ODSOE]. Montreal. A Descriptive Guide. American Autochrome Company, Toronto, 1920.

£120 [103146]

Second edition, small 8vo; 64pp, numerous black and white illustrations throughout; publisher's pictorial printed light brown wrappers; a very good copy

285. MALTA. Malta. The Jewel of the Mediterranean. Government Tourist Board Malta, 1950.

£65 [104947]

Unusual post war guide to Malta.

Small 8vo (15 x 12 cm), 144pp, numerous black and white illustrations, (29 pages of adverts); publisher's pictorial wrappers, slightly worn and rubbed; a very good copy.

286. [MILITARY GUIDE BOOK]. Le Mans and vicinity. Syndicat d'Intiative de la Sarthe and the Franco-American Section of the 4th Region's Heqquarters, [Sarthe], 1918.

£120 [99911]

A scarce guide book designed for military personnel. Text in French and English.

Second edition, small 8vo (16 x 10 cm), 122pp plus 16pp adverts, folding map (detached); publisher's original paper wrappers, partly detached; a good copy.

287. [MILITARY HANDBOOK]. The Official British Handbook for British Troops in Egypt, Cyprus, Palestine and the Sudan. General Officer Command (G.O.C), Cairo, 1938.

£375 [103821]

'The object of this Handbook is to provide Officers, other ranks, and their families, especially newcomers to Egypt, with some notes.... which will effect their normal daily life'. This detailed handbook is crammed full of practical information on schools, hospitals,

servants, money, travel and leisure activities. There appear to be only two editions and the first was published in 1935.

Second edition, 8vo (20 x 14 cm); 208pp. adverts; publisher's printed wrappers, red cloth spine, staples rusty; otherwise a good solid copy.

288. MUIRHEAD, FINDLAY; MONMARCHE, MARCEL (EDITOR). Normandy. Macmillan & Co., London; Librairie Hachette, Paris, 1925.

£25 [105743]

Plans of Caen, Cherbourg, Dieppe, Rouen and Le Havre are included.

Second impression, 8vo (16 x 10.5 cm), xxviii, 129pp, 13 maps and plans; publisher's blue cloth gilt; overall a very good copy.

289. [NAGEL GUIDE]. Guide to Europe. Nagel Publishers, Geneva, Paris, Munich, 1968.

£60 [106752]

Nagel is a highly respected publishing house founded in 1928 by Hungarian emigré Louis Nagel (1908-1997) who moved the business to Geneva in 1952. They publish informative and encyclopaedic guides to many countries.

Third edition, small 8vo (16 x 11 cm); xxxii, 1,024pp, 126 coloured town plans, 48 black and white maps, one large general coloured map of Europe; publisher's red cloth gilt, original printed red dust-wrapper, slightly worn at edges; overall a very good copy.

290. NEW ZEALAND. New Zealand: Tours & Excursions. John Mackay, New Zealand, 1898.

£60 [103921]

This unusual guide has a 30-page section on Canterbury and its district and 11 pages on excursions from Christchurch, to Banks Peninsula, Lake Sumner, Hanmer, and Kaikoura.

8vo (17 x 10 cm), 30, 11pp, numerous illustrations and 17 coloured maps, some pencilling on wrappers; publisher's pictorial wrappers, worn and chipped, rusty staples, lower cover missing; overall a good copy.

291. PARDON, GEORGE FREDERICK. Routledge's Guide to London and its suburbs. George Routledge, London, 1866.

£175 [99872]

Pardon (1824–1884) was an English journalist and writer, who was also well known for writing books on games such as billiards and chess. In 1861–2 Pardon wrote for Messrs. Routledge a Guide to the Exhibition, the Popular Guide to London, with handbooks on chess, draughts, and card games, later combined as 'Hoyle Modernised'.

This copy is an unusual early edition,

Small 8vo (16 x 10 cm), viii, 206pp, adverts, one folding map, numerous engraved illustrations, publisher's orange pictorial boards, worn and faded; a good solid copy.

292. PHILLIPS, JOHN. **Black's picturesque guide to the English lakes.** *Adam and Charles Black, Edinburgh, 1846.*

£150 [104927]

This volume includes steel engraved views of Ullswater and Buttermere.

Third edition, small 8vo (17.5 x 11 cm), xxiv, 252pp, adverts, numerous steel engraved plates, maps and panoramas, bookseller's label on front pastedown, pencilling on title-page; restored preserving publisher's red cloth, attractively gilt decorated and lettered; a very good copy.

293. PIALE, LUIGI; GALANTI, GIUSEPPE MARIA; POWER, JEANNETTE DE VILLEPREUX. **Guide to Naples and Sicily.** *L. Piale, Rome, 1846.*

£1,200 [101626]

Rare first edition; 'Principally derived from the works entitled *la Descrizione di Napoli* by Galanti and the *Guida di Sicilia* by Giovanna Power' (Preface). The publisher dedicated this detailed historical guide to William Ward, 11th Baron Ward, future Earl of Dudley (from 1860). Maps include Syracuse, Sicily and Naples. There was a second edition published in 1847 and a later edition in 1853. The first edition is rare.

First edition, 2 vols in 1; 8vo (19.3 x 13 cm); 145pp., 5 maps including large folding map at rear pocket, very fresh internally; contemporary textured brown cloth, faded, flat spine with gilt title and detail, short splits to head of spine, pocket at rear split along edges; otherwise a good copy.

294. [RAILWAY COMPANY]. **Niagara's Great Gorge Trip. The Falls and Whirlpool Rapids Route. There is no Automobile Road through the Gorge.** *International Railway Company, 1928.*

£60 [103176]

An attractive bird's eye view map with several small illustrations of historical monuments or events in a decorative border of Indian motifs. It shows the route of the Niagara Gorge Railroad Company from Queenston, Ontario to the Table Rock and Scenic Tunnel. Unusual to find copies in such good condition.

Folding colour pictorial bird's eye view map; size: 8 sheets: 20 x 80 cm folding to one sheet: 20 x 10 cm, text printed on one side with small black and white illustrations; very good condition.

295. SILVER, S.W. Handbook to South Africa. *S.W. Silver and Co, London, 1872.*

£350 [101501]

A rare first edition of this very detailed and comprehensive guide to South Africa.

First edition, 8vo; 61 pp, adverts, folding map; publisher's brown covers, gilt lettered, front board with large crack repaired: overall a good copy.

296. SILVER, S.W. The West Indies Book I. The Leeward and Windward Islands and Trinidad. *S.W. Silver & Co., London, 1880.*

£175 [105247]

This is the second volume in the series of Colonial and Indian pocket books with chapters on St Thomas, Martinique and Trinidad. There is also a glossary of nautical terms, lists of postal arrangements and custom duties.

Small 8vo (15.5 x 10 cm), vii, 110pp, previous owner's ink signature inside endpapers and title-page, pencil notes inside on preliminary blank pages; a few pages frayed at edges; bound in green cloth, worn and faded; a good copy.

297. UNION PACIFIC SYSTEM. The Pacific Northwest and Alaska. *W.H. Murray, Omaha, U.S.A., 1926.*

£125 [103174]

This railway guide was published by The Union Pacific System which was and is the second largest railway company in the United States and is based in Omaha Nebraska. The guide covers Oregon, Washington and Alaska.

Large 8vo, 48pp, numerous maps and illustrations throughout; publisher's green printed pictorial wrappers, gilt lettered; a very good copy.

298. [U.S.O.] GREATER BOSTON SOLDIERS AND SAILORS COMMITTEE. Boston Guide Right. *Greater Boston Soldiers and Sailors Committee, Boston, 1943.*

£100 [106415]

Information included banking, churches, concerts and fraternal organisations. This guide was aimed at US servicemen during the war.

Small 4to (10 x 13 cm), 28pp, publisher's printed pictorial wrappers; a very good copy.

299. Venice and Environs. *Cesare Capello, Milan, 1920.*

£150 [101515]

This detailed guide was published shortly after WWI.

Small 8vo (16 x 11 cm), 192pp, large folding coloured map at rear, numerous black and white illustrations throughout, a couple of Italian bus tickets loose inside; publisher's pictorial blue wrappers; a very good copy.

300. WILLIAMS, W[ELLINGTON]. The Traveller's Guide through the United States of America, Canada, etc. *Lippincott, Philadelphia, 1853.*

£1,500 [107683]

Published in 1851-1861; all editions are extremely rare. The author Wellington Williams had previously compiled the detailed Appleton guides. The gold rush in California had started in 1848 and this guide was the first to include California. The detailed travel information in the text gives mileage tables, western migration routes, steamship fares, road and railroad construction updates, and descriptions of eastern tourist destinations.

Third edition, small 8vo (15 x 9 cm), iv, 216, 24pp (publisher's catalogue at rear), large folding hand-coloured map at rear, (measures 63 x 76 cm when folded out), previous owner's ink inscription on front front endpaper, some slight spotting throughout; publisher's pictorial blue gilt decorated cloth boards, slightly worn and marked on lower board and spine; overall a very good copy.

301. WYLD, JAMES. JR. The London and Birmingham Railway Guide. *James Wyld, London, 1838.*

£375 [101393]

The London to Birmingham railway opened in 1838 and was the first inter-city line to be built into London. However, the world's first intercity line was opened in 1830 between Liverpool and Manchester. This scarce guide belonged to the Karl Baedeker publishing house.

Second edition, 8vo (15 x 10 cm), xiii, 179pp, 6pp publishers list to rear. large folding map of the railway and a folding plan (both map and plan with reinforced tears), stamp on title-page; title-page; 36pp, folding general map torn in two, publisher's brown cloth gilt, slightly split along spine; cloth faded; otherwise a very good copy.

New Books

302. WILD, MICHAEL. Baedekeriana. An Anthology. Red Scar Press, U.K., 2010.
£22 [106145]

This is an anthology of articles about, and featuring extracts from, Baedeker guidebooks of the past. It contains many amusing anecdotes and period pieces.

First edition, 8vo (24 x 16 cm), 283pp, portrait frontispiece, red paperback covers.

303. WILD, MICHAEL. Baedeker's India 1914. Red Scar Press, U.K., 2013.
£21 [88574]

This is the first official English translation of Baedeker's 'India', which originally appeared in only one (German-language) edition in 1914. It does not contain the maps or the plans which existed in the original German edition, It also covers Burma, Ceylon and Siam.

8vo (30 x 15 cm), lxxiv, 342, [6]pp (vocabulary), [16] register, paperback printed covers.

304. WILD, MICHAEL. Baedeker's Constantinople and Asia Minor 1914. Red Scar Press, U.K., 2015.
£28 [106147]

This is the first official English translation of the 1914 edition of Baedeker's 'Konstantinopel', which originally appeared only in German. It contains a selection of maps and plans from the original edition, It covers the Balkans and Asia Minor in detail.

First English edition, 8vo (30 x 15 cm), pp. lxxx, 580, [12] index, paperback printed covers.

305. WILD, MICHAEL. Baedeker's Leipzig. Red Scar Press, U.K., 2016.
£16 [106148]


With an extract from *Northern Germany* 1866, followed by three translated depictions of post-war Leipzig as a city in the GDR, right up to reunification in 1989-90; with maps and illustrations.

First English edition, 8vo (30 x 15 cm), pp. 228, several black and white illustrations; paperback printed covers.


306. WILD, MICHAEL. Baedeker's Dalmatia and the Adriatic. Red Scar Press, U.K., 2018.
£22 [103404]

The first official English translation of a Baedeker which was only published in German in 1929 under 'Dalmatien und die Adria 1929'. This Baedeker guide appeared mid-way between the two world wars. Hungary and Turkey had lost vast amounts of territory, and the reader, travelling by rail or road, constantly crossing old and new frontiers, would see many signs of the devastation caused by war. Not deterred, Baedeker advises his readers to tour the delightful coast of Croatia by steamer, landing at choice places such as Dubrovnik and Split. He also writes a section about Albania which, in those days, was only just opening up to tourism. An intriguing insight into travel in a fascinating, war-torn, part of Europe.


First English edition, 8vo (24 x 16 cm), lviii, 327, [6]pp (index at rear), illustrated in black and white, red soft paperback covers.



ITEM 24




ITEM 98




ITEM 173



ITEM 246



ITEM 300



ITEM 301

SHAPERO RARE BOOKS

105-106 New Bond Street
London W1S 1DN
+44 (0)20 7493 0876
rarebooks@shapero.com
www.shapero.com

A member of the Scholium Group

TERMS AND CONDITIONS

The condition of all books has been described; all items in this catalogue are guaranteed to be complete unless otherwise stated.

All prices are nett and do not include postage and packing. Invoices will be rendered in £ sterling. The title of goods does not pass to the purchaser until the invoice is paid in full.

VAT Number GB 105 103 675

Front cover image - item 278

Inside front cover image - item 274

NB: The illustrations are not equally scaled.

Exact dimensions will be provided on request.

Compiled by Lucinda Boyle

Edited by Jeffrey Kerr

Design by Roddy Newlands

Photography by Ivone Chao, Magdalena Wittchen and Natasha Marshall



