


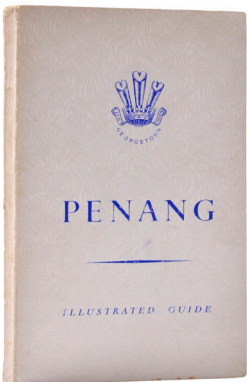






BAEDEKER

& GENERAL TRAVEL GUIDES



SHAPERO RARE BOOKS



SHAPERO
RARE BOOKS

BAEDEKER
& GENERAL TRAVEL GUIDES

106 New Bond Street
London W1S 1DN

www.shapero.com

rarebooks@shapero.com
+44 (0)20 7493 0876

Contents

Baedeker English Editions	1 - 113
Baedeker French Editions	114 - 144
Baedeker German Editions	145 - 269
Murray Handbooks	270 - 342

Baedeker English Editions

1. **Austria, including Hungary, Transylvania, Dalmatia, Bosnia.** *Karl Baedeker, Leipsic, 1896.* £90 [99368]

A NEGLECTED EDITION because it mentions only Austria on the cover and spine whilst describing the whole of Austria-Hungary as far as Belgrade and Bucharest. Issued c.1896.

Eighth edition, xiv, 468pp, 28 maps and 25 plans, ink signature on endpapers, hinges cracked publisher's red cloth gilt, spotted on the covers, cloth rubbed; otherwise a good copy. Hinrichsen E55.

2. **Baedeker's Conversation Dictionary in four languages.** *Karl Baedeker, Leipzig, 1889.* £175 [88137]

First and only edition, VERY RARE. vi, 230pp, Charles Scribner's price list on front paste-down, ink writing inside, publisher's variant pink binding, slightly worn and dirty; a good firm copy. Hinrichsen S11.

3. **Belgium and Holland.** *Karl Baedeker, Coblenz, 1871.* £500 [102102]

First published in 1869, this series continued up to 1931. Town plans include Amsterdam, Bruges, Brussels and Utrecht. This volume has an extra map (Course of the Meuse from Dinant to Liege) bound in at page 185, with several the maps being coloured. Endpapers dated 'May 1871'.

Second edition. xxviii, 328pp, 5 maps and 13 plans, some penciling inside, inner hinges slightly split; publisher's old type red cloth gilt binding; a very good copy. Hinrichsen E181.

4. **Belgium and Holland.** *Karl Baedeker, Leipsic, 1875.* £125 [56566]

A good example of an early Baedeker. This series was first started in 1869. Endpapers dated 'July 1875'.

Fourth edition. lviii, 270pp, 6 maps, 15 plans, inner hinges cracked, library plate, several library stamps inside, original old style binding, slightly worn and rubbed; a good copy. Hinrichsen E183

5. **Belgium and Holland.** *Karl Baedeker, Leipsic, 1881.* £60 [50848]

Endpapers dated 'January 1881'.

Sixth edition. lxii, 338pp, 8 maps and 18 plans, ink writing on preliminaries and title-page; publisher's red cloth gilt: inner hinges cracked, spine worn and rubbed at top and bottom; otherwise a fair copy. Hinrichsen E185.

6. Belgium and Holland including the Grand-Duchy of Luxembourg. *Karl Baedeker, Leipzig, 1910.* £80 [102310]

Fifteenth edition, issued c.1914; lxxxii, 489pp 19 maps, 37 plans, 8 floor plans, with previous bookseller Brentano's slip tipped in at front pastedown; publisher's red cloth gilt, original buff-coloured dust-wrapper; a mint copy. Hinrichsen E194.

7. Canada with Newfoundland and an excursion to Alaska. *Karl Baedeker, Leipsic, 1894.* £350 [100850]

THE SERIES ON CANADA WAS ONLY PUBLISHED IN ENGLISH and there were only four editions.

It was written by J.F. Muirhead who also wrote the companion volume on the United States. Scarce. Issued c.1894.

First edition. lxii, 254pp, 10 maps and 7 plans, (plan of Quebec p.37 stuck to text page - slight loss of text), 'Brentano's price list' on front pastedown; publisher's red cloth gilt, slight wear to the spine; a good copy. Hinrichsen E263.

8. Canada with Newfoundland and an excursion to Alaska. *Karl Baedeker, Leipsic, 1900.* £120 [48093]

Only published in English and therefore relatively scarce. The first edition was published in 1894 and the last in 1922. The bookseller A.T. Chapman was based in Montreal. An unusual price list.

Second edition. lxii, 268pp, 10 maps and 7 plans, price list of A.T. Chapman pasted down on endpaper, bookplate pasted down on front endpaper, some writing on preliminaries, some slight browning of pages, cloth worn on spine; otherwise a good firm copy. Hinrichsen E264.

9. Canada with Newfoundland and an excursion to Alaska. *Karl Baedeker, Leipzig, 1907.* £110 [76298]

FIRST MENTION OF THE GRAND TRUNK PACIFIC RAILWAY (INCORPORATED IN 1903), as yet only partly constructed; the section on Alaska has been enlarged from the previous edition. Issued c.1907.

Third edition. lxiv, 331pp, 13 maps and 12 plans, a few detached pages (167-170), all complete publisher's red cloth gilt, slightly bumped at one corner; overall a very good copy. Hinrichsen E265.

10. Canada with Newfoundland and an excursion to Alaska. *Karl Baedeker, Leipzig, 1922.* £150 [101690]

LAST EDITION OF THIS TITLE. A map of the Rocky mountains has been added. Issued c.1925.

Fourth edition. lxx, 420pp, 14 maps and 12 plans, publisher's red cloth gilt; a very good copy with gilt lettering bright. Hinrichsen E266.

11. **Eastern Alps.** *Karl Baedeker, Leipsic, 1907.* £50 [87578]

'EASTERN ALPS' FIRST STARTED IN 1879 AND WAS LAST PUBLISHED IN 1911. Previously this area was included in 'Southern Germany and Austria'. There is a special section devoted to Alpine terms. Issued c.1907.

Eleventh edition. xxvi, 574pp, 61 maps, 10 plans and 8 panoramas, publisher's original red cloth gilt; a very good copy. Hinrichsen E52.

12. **Eastern Alps including the Bavarian Highlands.** *Karl Baedeker, Leipzig, 1899.* £60 [79328]

Ninth edition, issued c.1899. xxvi, 568pp, 47 maps, 10 plans, 7 panoramas, previous owner's stamp on front free endpaper; publisher's red cloth gilt, spine faded and slightly worn at edges; otherwise a good copy. Hinrichsen E50.

13. **Eastern Alps, including the Bavarian Highlands, The Tyrol, Salzkammergut, Styria, and Carinthia.** *Karl Baedeker, Leipsic, 1879.* £200 [88140]

First English edition of this series devoted solely to the Eastern Alps previously included in Southern Germany and Austria. A very scarce edition. Endpapers dated 'May 1882'.

Fourth edition. xxix, 406pp, 20 maps, 10 plans, and 7 panoramas, inner hinges cracked, publisher's red cloth gilt, slightly faded; overall a good firm copy. Hinrichsen E45.

14. **Egypt.** *Karl Baedeker, Leipzig, 1898.* £200 [102664]

THE FIRST ENGLISH EDITION TO DESCRIBE EGYPT AS A WHOLE. As a result the contents were somewhat reduced and the Peninsula of Sinai was transferred to the volume on Palestine and Syria. Issued c.1899.

Fourth edition. cciv, 395 pp, 22 maps, (one map detached), 55 plans, and 66 views and vignettes, ink signature on endpaper; publisher's red cloth gilt, faded to pale brown and slightly worn; otherwise a good copy. Hinrichsen E249.

15. **Egypt.** *Karl Baedeker, Leipsic, 1902.* £120 [56313]

This detailed guide contains several scholarly articles by well known academics of the time such as Professor Ebers, author of several works on Egypt. It also includes some new excursions including a visit to the temple of Dendera in Upper Egypt. Issued c.1902.

Fifth edition. pp. cxcii, 390, 23 maps, 66 plans, and 59 vignettes, new ffe.p, pages browned, re-cased preserving publisher's red cloth gilt, spine faded; overall a good firm copy. Hinrichsen E250.

- 16. Egypt and the Sudan.** *Karl Baedeker, Leipzig, 1908.* £500 [95437]
 This copy contains the very rare supplement for the Egyptian Museum at Cairo published in 1904 which was issued 'gratis' with the fifth edition (1902). The supplement was always inserted loose and rarely appears. This edition contains new maps of Khartoum and Assuan. Issued c.1908.
Sixth edition. clxxxiv, 437 pp, 24 maps, 76 plans, and 57 vignettes, with 24pp supplement for 'The Egyptian Museum at Cairo', one floor plan, publisher's red cloth gilt; a very good copy. Hinrichsen E251.
- 17. Egypt and the Sudan.** *Karl Baedeker, Leipzig, 1908.* £120 [99017]
 New maps include Assuan and Khartoum. Issued c.1911.
Sixth edition. clxxxiv, 439pp, 24 maps, 76 plans, and 57 vignettes, publisher's red cloth gilt; a fine copy. Hinrichsen E251.
- 18. Egypt and the Sudan.** *Karl Baedeker, Leipzig, 1914.* £200 [102315]
 LAST EDITION OF THIS CLASSIC BAEDEKER GUIDE ISSUED BEFORE WORLD WAR I. Issued c.1927
Seventh edition. cxc, 458 pp, 22 maps, 85 plans, and 55 vignettes; publisher's red cloth gilt, original buff coloured dust wrapper, slightly torn at edges; otherwise a very good copy. Hinrichsen E252.
- 19. Egypt and the Sudan.** *Karl Baedeker, Leipzig, 1929.* £250 [99027]
 LAST AND MOST COMPREHENSIVE EDITION IN ENGLISH. This volume includes descriptions and details of the recent Tutankhamen excavations (1922). A classic Baedeker. Issued c.1929.
Eighth edition. ccviii, 495pp, 106 maps and plans; ink signature across the endpaper, publisher's red cloth gilt; a very good copy. Hinrichsen E253.
- 20. Baedeker's Egypt 1929.** *David and Charles, Newton Abbot, 1985.* £100 [98998]
Facsimile of the 1929 edition, A BAEDEKER CLASSIC; 8vo, ccviii, 495 pp, 106 maps and plans and 56 woodcuts reproduced in black and white, ink signature inside; publisher's yellow cloth, slightly dirty, publisher's dust-jacket; an excellent copy. Hinrichsen R6.
- 21. Lower Egypt.** *Karl Baedeker, Leipzig, 1885.* £200 [101488]
 THIS IS THE FIRST ENGLISH EDITION AFTER THE 1881 REBELLION and the bombardment of Alexandria by an Anglo-French fleet in 1882 with the defeat of Arabi Pasha. The general map shows the Egyptian Empire extended into the Northern Hedjaz and in the South to the sources of the White Nile. This and succeeding editions are considered Baedeker classics. Issued c.1891

Second edition. xiv, 538pp, 16 maps, 30 plans, 7 views, and 76 vignettes, previous owner's signature inside; publisher's red cloth gilt; a mint copy. Hinrichsen E246.

22. Lower Egypt. *Karl Baedeker, Leipsic, 1878.* £600 [95422]

This first English edition is extremely scarce and rarely appears on the market. It is one of the last editions to still contain the attractive engraved views. The first three editions (1878 - 1895) were published as 'Lower Egypt' and included the Peninsula of Sinai (transferred to the volumes on Palestine and Syria later). Endpapers dated 'January 1881'. Very scarce.

First edition. xiv, 527pp, 16 maps, 29 plans, 7 views, 76 vignettes, publisher's red cloth gilt, worn at edges; overall a good solid copy. Hinrichsen E245.

23. Upper Egypt. *Karl Baedeker, Leipsic, 1892.* £350 [101469]

There was only one edition of this title written by Professor Ebers of Leipsic University and Professor Dümichen of Strassburg. This volume mainly covers the Nile routes and districts. It appears to be scarce. Issued c.1892.

First edition. xxxviii, 365pp, 11 maps and 26 plans including some coloured maps; publisher's red cloth gilt, a mint copy. Hinrichsen E248.

24. Northern France. *Karl Baedeker, Leipsic, 1889.* £120 [56293]

THIS IS THE FIRST OF FIVE EDITIONS PUBLISHED ON NORTHERN FRANCE. This title was never published in German. Issued c.1890.

First edition. xliii, 395pp, 9 maps and 25 plans; publisher's red cloth gilt, spine faded and rubbed, minor loss to spine ends, corners bumped; overall a good firm copy. Hinrichsen E115.

25. Northern France. *Karl Baedeker, Leipzig, 1909.* £50 [63435]

LAST EDITION OF THIS TITLE. Issued c.1909.

Fifth edition. xxxvi, 454pp, 16 maps and 55 plans, minor spotting throughout; publisher's red cloth gilt, original buff coloured dust-jacket, slightly worn and torn; overall a good copy. Hinrichsen E119a.

26. Paris and Environs. *Karl Baedeker, Leipzig, 1898.* £40 [95299]

Paris was published in English from 1865 to 1937. Issued c.1898.

Thirteenth edition. xlvi, 428pp, 12 maps and 33 plans, previous owner's ink inscription on front pastedown, publisher's red cloth gilt, spine faded, a good copy. Hinrichsen E107.

27. Paris and Environs. *Karl Baedeker, Leipzig, 1900.* £50 [96504]
Issued c. 1901.

Fourteenth edition. Ivi, 420pp, (index of streets) 36; 12 maps, 36 plans, ink inscription (dated 1902) to foxed half-title, marginal water-stain to early leaves; publisher's red cloth gilt, spine lightly sunned, otherwise a very good copy. Hinrichsen E108.

28. Paris and Environs. *Karl Baedeker, Leipzig, 1910.* £85 [100228]
UNUSUAL WITH THE ORIGINAL DUST-JACKET. The street appendix has been taken from the German Paris edition of 1923. Issued c.1910.

Seventeenth edition. Iiv, 490pp, 60 street Appendix dated 1923 (loose), 14 maps and 41 plans; publisher's red cloth gilt; a near fine copy with original buff coloured dust-jacket. Hinrichsen E111

29. Paris and Environs with routes from London to Paris. *Karl Baedeker, Leipsic, 1881.* £70 [91355]
Endpapers dated 'June 1881'

Seventh edition, pp xl, 392, street index, 22, 10 maps, 30 plans, inner hinges slightly cracked; publisher's red cloth gilt; overall a good copy. Hinrichsen E101.

30. Paris and Environs with routes from London to Paris. *Karl Baedeker, Leipzig, 1907.* £80 [102109]
AN EXCELLENT COPY IN ORIGINAL DUST-WRAPPER. Issued c.1907.

Sixteenth edition. Iiv, 470pp, 48pp street index bound in at rear, 14 maps and 38 plans, publisher's red cloth gilt, original buff coloured dust wrapper, frayed at edges, lacking 2 cms on spine; a very good copy. Hinrichsen E110.

31. Paris and its Environs. *Karl Baedeker, Leipsic, 1876.* £150 [88241]
Endpapers dated 'Avril 1876'.

Fifth edition. xxvi, 350pp, 2 maps and 12 plans, restored preserving most of the original publisher's red cloth binding, gilt lettered; overall a very good copy. Hinrichsen E99.

32. Paris and its Environs. *Karl Baedeker, Leipzig, 1932.* £125 [99453]
This copy lacks the rare exhibition supplement of 1937. Scarce edition published just before WWII. Issued c.1937

Twentieth edition. Ixiv, 550pp, LACKING 32PP EXHIBITION SUPPLEMENT, 54pp street appendix, 68 maps and plans, slightly worn at edges, two maps at the rear repaired with tape; publisher's coarse-grained binding, gilt lettered, dull as usual; overall a good solid copy. Hinrichsen E114.

33. Paris and its Environs. *Karl Baedeker, Leipzig, 1932.* £250 [102366]

This particular volume contains the rare supplement for the for the International Exhibition in Paris in 1937. Very scarce. Issued c.1937.

Twentieth edition. pp. lxiv, 550, 32 supplement for the International Exhibition bound at rear, 54 street appendix, 68 maps and plans; publisher's variant coarse-grained binding, original pictorial dust wrapper, worn at edges; overall a very good copy. Hinrichsen E114.

34. Paris and its Environs with routes from London to Paris. *Karl Baedeker, Leipzig, 1913.* £50 [86536]

Last pre-First World War edition showing Paris fortifications still intact. Issued c.1914

Eighteenth edition. liv, 491 pp, 58pp street appendix bound in at rear, 14 maps and 42 plans, gilt lettering dull as is usual, covers slightly bent; overall a very good copy. Hinrichsen E112.

35. Paris and Northern France. *Karl Baedeker, Coblenz, 1867.* £400 [73900]

Paris was published in English from 1865 to 1937. Early editions are becoming increasingly rare. This copy is still collectible despite being incomplete and lacking two plans. Endpapers dated 'June 1867'.

Second edition. xxviii, 302pp, 2 maps, 24 (of 26) plans, (lacks the plans of Brussels and Liege) small tear to general map at front, slight spotting throughout; publisher's old type red cloth binding, slightly rubbed. Hinrichsen E96.

36. Paris and Northern France. *Karl Baedeker, Coblenz, 1872.* £325 [84821]

The early editions of this title included routes from London to Paris and from Paris to the Rhine and Switzerland. Town plans include Brussels, Strasbourg and Liege. Paris was published in English from 1865 to 1937. Early editions are becoming increasingly rare. Endpapers dated 'July 1872'.

Third edition. xxxii, 320pp, 2 maps and 21 plans, the plan of Paris in three coloured sections at the rear, new spine in red cloth, publisher's red cloth boards, gilt lettered on boards, new endpapers; a good solid copy. Hinrichsen E97.

37. South-Eastern France including Corsica. *Karl Baedeker, Leipzig, 1898.* £35 [94374]

Third & last edition, issued c.1898. xxiv, 322pp, 15 maps, 14 plans and a panorama, inner hinges cracked; publisher's red cloth gilt, worn; a good firm copy. Hinrichsen E122.

38. Southern France. *Karl Baedeker, Leipzig, 1907.* £50 [98681]

Fifth edition, issued c. 1908. xxviii, 578pp, with 33 maps and 49 plans, early ink inscriptions to title and p578; publisher's red cloth gilt, spine a little bumped, a very good copy. Hinrichsen E125.

39. Southern France, including Corsica. *Karl Baedeker, Leipzig, 1902.* £40 [95360]

Fourth edition, issued c.1905. xxvii, 548pp, 30 maps, 36 plans, and a panorama, penciling inside; publisher's red cloth gilt; a very good copy. Hinrichsen E124.

40. Southern France including Corsica. *Karl Baedeker, Leipzig, 1914.* £50 [96500]

Sixth, last English edition; issued c. 1922. xxvi, 648pp; 42 maps (of which 41 printed in colour), 63 colour plans, panorama, title marginally foxed and dust-soiled, map 23 marginally torn and soiled; publisher's red cloth gilt, two ribbon bookmarks; otherwise a very good copy. Hinrichsen E126.

41. South-Western France. *Karl Baedeker, Leipsic, 1895.* £70 [102316]

Scarce edition. Despite having printed second edition on the title-page, Baedeker only ever published this title once.

Second edition. xxiv, 293pp, 10 maps and 13 plans, library plate on front pastedown; publisher's red cloth gilt, spine faded; overall a very good copy. Hinrichsen E123

42. Berlin and its Environs. *Karl Baedeker, Leipzig, 1903.* £175 [102098]

FIRST ENGLISH EDITION and therefore relatively scarce. There were only five editions of this title published in English (1903-1923). Previously Berlin was included in the volume of Northern Germany. Issued c.1903.

First edition. x, 237 pp, 4 maps and 19 plans, loose front free endpaper; publisher's red cloth gilt; a very good copy. Hinrichsen E60.

43. Berlin and its Environs. *Karl Baedeker, Leipzig, 1908.* £100 [102099]

The electric railway has been extended (1907-8). Issued c.1908.

Third edition. x, 247pp, 6 maps, 19 plans, publisher's red cloth gilt, cloth slightly worn in parts; overall a good copy. Hinrichsen E62.

44. **Berlin and its Environs.** *Karl Baedeker, Leipzig, 1910.* £100 [102100]
 Fourth edition, issued c.1910. x, 250pp, 5 maps, 23 plans, 4pp loose advert for Charles Scribner's inserted loose; a very good copy in publisher's red cloth, gilt lettering bright; excellent copy. Hinrichsen E63.
45. **Berlin and its Environs.** *Karl Baedeker, Leipzig, 1912.* £90 [95599]
 Last edition before World War I. Issued c.1912.
 Fifth edition. x, 254 pp, 7 maps, 24 plans, pages slightly browned; publisher's red cloth gilt; a very good copy. Hinrichsen E64.
46. **Northern Germany.** *Karl Baedeker, Coblenz and Leipsic, 1873.* £200 [99260]
 First separate edition of Northern Germany (previously i.e. in 1868 & 1870, included in the volume on the Rhine). First description of Berlin as capital of German Empire. Issued 'July 1873'.
 Fifth edition. xvi, 294pp, 11 maps and 27 plans, blue penciling on front endpaper; publisher's old type binding, gilt lettering bright; a good copy. Hinrichsen E19.
47. **Northern Germany.** *Karl Baedeker, Leipzig, 1910.* £40 [94001]
 Fifteenth edition, issued c.1910. xxxviii, 430pp, 47 maps and 81 plans, ink signature inside; publisher's red cloth gilt, a good copy. Hinrichsen E29.
48. **Northern Germany as far as the Bavarian and Austrian Frontiers.** *Karl Baedeker, Leipsic, 1900.* £40 [71845]
 Thirteenth edition. xxxiv, 430pp, 34 maps, 65 plans, front map and preliminaries detached, ink signature, Charles Scribner's price list on front pastedown; publisher's red cloth slightly worn; a good copy. Hinrichsen E27.
49. **Rhine from Rotterdam to Constance.** *Karl Baedeker, Leipsic, 1882.* £60 [50941]
 Eighth edition, endpapers dated 'May 1883'. xxxiv, 388pp, 28 maps and 21 plans, inner hinges cracked, ink writing on half-title, title-pages and in the margins of several pages; publisher's red cloth gilt; some wear to the extremities; a good copy. Hinrichsen E8.

50. **Rhine from Rotterdam to Constance.** *Karl Baedeker, Leipsic, 1886.*
£55 [66215]
Tenth edition, endpapers dated 'May 1888'. xxxiv, 410pp, 30 maps, 22 plans, inner hinges cracked; publisher's red cloth gilt; overall a very good copy with gilt lettering bright. Hinrichsen E10.
51. **Rhine from Rotterdam to Constance.** *Karl Baedeker, Leipsic, 1892.*
Includes Cologne, Strassburg, and Frankfurt. Issued c.1894 £80 [100269]
Twelfth edition. xii, 396pp, 39 maps, 21 plans; publisher's red cloth, gilt, original buff coloured dust wrapper, stamped with 'Thomas Cook' on the covers; a very good firm copy. Hinrichsen E12.
52. **Rhine from Rotterdam to Constance.** *Karl Baedeker, Leipsic, 1903.*
£30 [46508]
Fifteenth edition. xxxiv, 456pp, 45 maps, 26 plans, title-page waterstained, publisher's red cloth gilt, slightly dirty; overall a good firm copy. Hinrichsen E15.
53. **Rhine from Rotterdam to Constance.** *Karl Baedeker, Leipzig, 1906*
£35 [58595]
Sixteenth edition. xxxiv, 461pp, 52 maps, 29 plans, corners slightly bumped, publisher's red cloth gilt; otherwise a good firm copy. Hinrichsen E16.
54. **Rhine including the Black Forest & the Vosges.** *Karl Baedeker, Leipzig, 1911.*
£100 [102409]
Last pre-First World War edition, showing the German Empire at its height under Wilhelm II. This volume is bound in an unusual variant two-coloured binding, the boards are in pink cloth and the spine in the usual 'Baedeker' red. Issued c. 1914.
Seventeenth edition. xxxiv, 554pp, 69 maps and 59 plans, publisher's two coloured red cloth binding; a very good copy in original buff-coloured dust-jacket. Hinrichsen E17a.
55. **Southern Germany.** *Karl Baedeker Leipzig, 1910.*
£40 [92346]
Eleventh edition, issued c.1911. xxx, 364pp., 36 maps and 45 plans; publisher's red cloth gilt; a fine copy. Hinrichsen E42.

56. Southern Germany. *Karl Baedeker, Leipzig, 1914.* £80 [98679]
Last pre-First World War edition giving an excellent view of the Kaiser's Germany with two semi-independent kingdoms in the South. Baden and the Black Forest are not included (see Baedeker's Rhine). Issued c. 1927.

Twelfth edition. xxx, 388pp, 37 maps and 50 plans, publisher's red cloth gilt, original buff-coloured dust-jacket with a few small chips, an excellent copy. Hinrichsen E43.

57. Southern Germany. *Karl Baedeker, Leipzig, 1929.* £80 [87614]
Last English edition. Issued c.1929.

Thirteenth edition. xxviii, 547pp, 118 maps and plans, slightly frayed at edges, publisher's red cloth gilt, original brown printed dust-wrapper Hinrichsen E44.

58. Southern Germany and Austria. *Karl Baedeker, Leipsic, 1887.* £100 [98882]
Sixth edition, issued c.1889. xvi, 441pp, 14 maps, 30 plans, front map slightly torn; publisher's red cloth gilt; a very good copy. Hinrichsen E37.

59. Southern Germany and Austria. *Karl Baedeker, Coblenz, 1871.* £375 [89162]
Alsace-Lorraine (acquired in 1871) was not included. However this edition covers large parts of Hungary. Issued in May 1871.

Second edition, xxii, 380pp, 18 maps and 20 plans, signature on title-page, previous owner's signature on title-page; publisher's old type red cloth gilt, slightly chipped at top of spine; overall a very good copy. Hinrichsen E33.

60. Southern Germany. *Karl Baedeker, Leipzig, 1907.* £30 [86672]
Tenth edition. xxx, 335pp, 30 maps and 23 plans, front map torn in two, original publisher's red cloth gilt; a very good copy. Hinrichsen E41.

61. Southern Germany. *Karl Baedeker, Leipsic, 1910.* £45 [85582]
Eleventh edition, issued c.1910. xxx, 364pp, 36 maps and 45 plans, previous owner's inscription on endpapers, slight staining to preliminary pages; a good copy in publisher's red cloth gilt. Hinrichsen E42.

62. **Southern Germany.** *Karl Baedeker, Leipzig, 1914.* £35 [92292]
 Last pre-First World War edition giving an excellent view of the Kaiser's Germany with two semi-independent kingdoms in the South. Baden and the Black Forest are not included, (see Baedeker's Rhine). 'The Expense of a tour in Southern Germany is less than in most other countries'.
Twelfth edition. xxx, 388pp, 37 maps and 50 plans, opening blank page loose but present, publisher's red cloth gilt; a good firm copy. Hinrichsen E43.
63. **Rhine.** *Karl Baedeker, Leipzig, 1926.* £50 [98678]
Eighteenth edition, issued 1930. xlii, 422pp, 102 maps and plans, (floor plan of Saalburg on page 339) publisher's red cloth gilt, a little rubbed at extremities, otherwise an excellent copy. Hinrichsen E18.
64. **Great Britain.** *Karl Baedeker, Leipzig, 1887.* £500 [101662]
 A VERY SCARCE FIRST EDITION WHICH RARELY APPEARS ON THE MARKET. This English edition served as a basis for the German edition published later in 1889. Ireland was never included in the English edition. Endpapers dated 'July 1888'
First edition. xxxii, 530pp, 14 maps, 24 plans and a panorama, inner hinges loose; publisher's red cloth gilt; a very good copy. Hinrichsen E215.
65. **Great Britain.** *Karl Baedeker, Leipsic, 1901.* £50 [91480]
Fifth edition, issued c.1901. lxiv, 600pp., 18 maps, 39 plans and 1 panorama, hinges slightly loose, previous owner's inscription in pencil to front endpaper, railway map of England and Wales slightly torn, publisher's red cloth, gilt, a very good copy. Hinrichsen E219.
66. **Great Britain.** *Karl Baedeker, Leipzig, 1910.* £60 [99018]
 Last edition of this title before the outbreak of the World War I. Issued c.1913.
Seventh edition. lxxviii, 624pp, 28 maps, 65 plans and a panorama, previous bookseller's booklabel on rear pastedown; publisher's red cloth gilt; a very good copy. Hinrichsen E221.
67. **London and its Environs.** *Karl Baedeker, Leipsic, 1894.* £90 [102682]
 A DETAILED GUIDE TO VICTORIAN LONDON. It includes excursions to Windsor, St Albans, Gravesend and Epping Forest.
Ninth edition. viii, 375 pp, 3 maps, 18 plans, (one map torn in two but complete) 44 pp street index at rear, extra map of London inserted loose, large bookplate pasted down on front pastedown; publisher's red cloth; overall a good copy. Hinrichsen E204.

68. London and its Environs. *Karl Baedeker, Leipzig, 1911.* £100 [102108]
Last English edition before the outbreak of World War I. Issued c.1911. The dust-jacket has the wrong number of maps and plans printed on the cover. A rare Baedeker error!

Sixteenth edition. xxxviii, 452pp, 44pp street appendix at rear, 10 maps and 19 plans; publisher's red cloth, original buff coloured dust-wrapper; a fine copy. Hinrichsen E211.

69. London and its Environs. *Karl Baedeker, Leipzig, 1923.* £120 [99448]

After the First World War London was published only in English and publication was arranged to coincide with the British Empire Exhibition at Wembley in 1924. Air Services were mentioned for the first time. Issued c.1923.

Eighteenth edition. xl, 502pp., 72 street appendix at rear, 45 maps and plans, publisher's red cloth gilt, original buff-coloured dust-wrapper, torn in parts; a very good copy. Hinrichsen E213.

70. Greece. *Karl Baedeker, Leipsic, 1894.* £200 [101652]

THIS WAS THE SECOND OF FOUR EDITIONS (1889-1909) IN ENGLISH. Interesting archaeological excavations are fully described. Much of the text was prepared by Dr. Lolling, Curator of the Epigraphical Museum at Athens. Issued c.1894.

Second edition. cxii, 376pp, 8 maps including folding map in rear pocket, 15 plans, panorama of Athens, small tear in panorama, signature of previous owner on front free endpaper; publisher's red cloth gilt; otherwise a very good copy with gilt lettering bright. Hinrichsen E235.

71. Greece. *Karl Baedeker, Leipzig, 1905.* £100 [88233]

Third edition. xviii, xviii-a-f, cxxxiv, 434 pp, 11 maps, 25 plans, one panorama, 5 ground-plans and 2 diagrams, Charles Scribner's price list on front pastedown; manuscript ink inscription on first leaf and title page, publisher's red cloth gilt; a very good copy. Hinrichsen E235

72. Greece. *Karl Baedeker, Leipzig, 1909.* £175 [99270]

This was the last and most comprehensive edition in English. Issued c.1909.

Fourth edition. cxxvi, 447pp, 16 maps (including folding map in rear pocket), 30 plans, 2 diagrams, a panorama of Athens, publisher's red cloth gilt; overall a very good copy. Hinrichsen E237.

73. Northern Italy. *Karl Baedeker, Leipzig, 1874.*

£375 [80052]

A RARE EARLY EDITION. This volume is complete with 27 plans even though it has 28 are printed on the title-page. This must be a rare Baedeker error! Endpapers dated 'January 1874'.

Third edition. lvii, 397pp, 7 maps, 27 plans; restored preserving most of the publisher's red cloth old-type binding, cloth slightly faded ; otherwise a good copy. Hinrichsen E130.

74. Northern Italy. *Karl Baedeker, Leipsic, 1877.*

£175 [95292]

Fourth edition, issued c.1877. lxii, 425pp, 8 maps and 30 plans, ink signature on endpapers, inner hinges cracked, publisher's old style red cloth gilt, corners and edges rubbed and worn; overall a good solid copy. Hinrichsen E131

75. Northern Italy and Corsica. *Karl Baedeker, Leipsic, 1870.*

£400 [101691]

THIS IS A VERY GOOD EXAMPLE OF AN EARLY BAEDEKER. This edition appeared long before Baedeker published Southern France (1891) and therefore for a long time was the only Baedeker covering the Riviera and Corsica. Florence is still described as the 'capital of the Kingdom of Italy since 1864. Scarce. Endpapers dated 'May 1872'.

Second edition. xxii, 361pp, 6 maps and 27 plans, ink signature on front free endpaper, two maps detached but complete; publisher's red cloth gilt lettered; an excellent copy. Hinrichsen E129.

76. Italy from the Alps to Naples. *Karl Baedeker, Leipsic, 1904.*

£80 [102311]

FIRST EDITION OF THIS TITLE WHICH WAS COMPILED FROM THE THREE MORE DETAILED VOLUMES ON ITALY. This volume was designed for the tourist in a hurry! The Plan of Tour provides for a 60-day tour.

First edition. xlii, 424pp, 26 maps and 44 plans, publisher's red cloth gilt, original buff coloured dust wrapper; a very good copy. Hinrichsen E176.

77. Italy from the Alps to Naples. *Karl Baedeker, Leipzig, 1928.*

£65 [99456]

THERE WERE ONLY THREE EDITIONS OF THIS TITLE PUBLISHED. This abridged version was designed for the tourist in a hurry, 'travellers who have only four or five weeks at their disposal'. Issued c.1934.

Third edition. xxxviii, 488pp, 93 maps and plans; publisher's variant red cloth binding, gilt lettered; a very good copy. Hinrichsen E177.

78. Northern Italy. *Karl Baedeker, Leipzig, 1930.* £80 [99026]
Fifteenth & LAST ENGLISH EDITION, issued 1930. lxxxii, 704 pp, [20]pp street indexes, with 45 maps, 59 plans, and a panorama; publisher's red cloth gilt, spine slightly split; otherwise a very good copy. Hinrichsen E142.

79. Northern Italy, as far as Leghorn, Florence and Ancona, and The Corsica. *Karl Baedeker, Coblenz, 1868.* £600 [87016]
This title was the first to cover the Riviera and Corsica (Southern France was not published until 1891). Endpapers dated 'December 1867'. VERY SCARCE.

First edition. xxiv, 430 pp, 6 maps and 20 plans, ink inscription inside, some spotting inside; restored preserving most of the publisher's red cloth gilt old style binding, new spine; overall a good firm copy. Hinrichsen E128.

80. Southern Italy, Sicily, and excursions to the Lipari Islands, Tunis, Sardinia, Malta and Athens. *Karl Baedeker, Coblenz, 1869.* £350 [84856]
Endpapers dated 'May 1870'. This volume contains the first description of Athens and Malta in an English Baedeker.

Second edition, xxvi, 373 pp, 6 maps and 7 plans, small pressed flowers on pp. 239 and 364, original old style red cloth gilt, spine chipped and approx. 1 cm missing at the bottom; otherwise a very good copy. Hinrichsen E169.

81. Central Italy and Rome. *Karl Baedeker, Leipsic, 1900.* £50 [99903]
Thirteenth edition, issued c.1900. lxxvi, 454pp., 14 appendix at rear, 11 maps, 46 plans, panorama of Rome, view of the Forum, arms of the Popes, book-label on front paste-down, publisher's red cloth gilt, slightly worn and faded; a good copy. Hinrichsen E155.

82. Southern Italy and Sicily. *Karl Baedeker, Leipsic, 1900.* £40 [99264]
Thirteenth edition, issued c.1900. lxxviii, 431pp, 28 maps and 19 plans, penciling inside, publisher's red cloth gilt; a very good copy. Hinrichsen E171.

83. Southern Italy and Sicily. *Karl Baedeker, Leipsic, 1900.* £80 [102404]
A very good example with original dust-wrapper. Issued c.1900.
Thirteenth edition. lxxviii, 431pp, 28 maps and 19 plans, ink signature inside; inner hinges split; publisher's red cloth gilt, with original buff coloured original dust-wrapper, torn at edges; a very good copy. Hinrichsen E171.

84. Madeira. *Karl Baedeker, Leipzig 1939.* £1,500 [93829]

THIS WAS THE ONLY EDITION OF THIS TITLE PUBLISHED IN ENGLISH and one of the last English editions published before the outbreak of World War II. Few copies were actually distributed and most were destroyed during the War. EXTREMELY SCARCE.

First edition. xx, 128pp, 24 maps and plans, original publisher's pictorial wrappers with cloth backed spine; a very good copy. Hinrichsen E243.

85. Manual of the Russian Language. *Karl Baedeker, Leipzig, 1914.* £5,000 [98659]

FIRST AND ONLY EDITION OF THIS RARE CONVERSATION MANUAL IN ENGLISH. There is only one edition of this Russian phrase-book in English. It was issued with the English edition of Russia in 1914 and very few copies survived as issued just before WWI and the Russian revolution. This copy is a very fine example of this scarce title.

First and only edition. 8vo, 117pp, publisher's original red cloth backed printed boards, slightly worn at extremities; overall a near perfect copy. Hinrichsen S14.

86. Mediterranean. Seaports and Sea Routes. *Karl Baedeker, Leipzig, 1911.* £150 [95663]

FIRST AND ONLY EDITION OF THIS TITLE. The only Baedeker in English containing a description of Constantinople (25pp). This volume also covers the Black Sea and the Crimea. Issued c.1911.

First edition, xxxvi, 607pp, 38 maps and 49 plans, general map repaired with tape, penciling inside; publisher's red cloth gilt, slightly marked on lower cover, spine, partly split at top of spine; overall a good copy. Hinrichsen E179.

87. Norway and Sweden. *Karl Baedeker, Leipzig, 1882.* £150 [102107]

THIS SERIES FIRST STARTED IN ENGLISH IN 1879 and continued until 1919. The first four editions only cover Norway and Sweden. Endpapers dated 'July 1882'.

Second edition. lxxx, 427pp, 21 maps, 9 plans, 42pp vocabulary, previous owner's ink inscription on endpapers and title-page; publisher's red cloth gilt; overall a very good copy. Hinrichsen E225.

88. Norway, Sweden and Denmark. *Karl Baedeker, Leipsic, 1903.* £70 [99267]

SKATING AND SKIING (THE LATTER ORIGINATES IN NORWAY) MENTIONED FOR THE FIRST TIME. Sketch of Norwegian and Swedish Grammar, with Vocabulary and List of Phrases after the index. Issued c.1905.

Eighth edition, pp. lxxxii, 486, 40 vocabulary at rear, 37 maps, 22 plans and three panoramas, previous owner's label stuck down on front free endpaper ;publisher's red cloth gilt; overall a very good copy. Hinrichsen E231.

89. Palestine and Syria. *Karl Baedeker, Leipsic, 1876.* £1,500 [95775]

Splendid description of primitive conditions 110 years ago. Archaeology in the Holy Land was in its infancy. Communications were rudimentary. The construction of the first railway from Jaffa to Jerusalem was authorised in 1875 but it was doubtful whether it would pay as there was no trade of any importance in Southern Palestine and the yearly influx of pilgrims was of short duration. The only modern roads in Syria were the diligence routes from Beirut to Damascus and the road from Jaffa to Jerusalem. The second edition was not issued until 1894. Scarce. Endpapers dated 'April 1887'.

First edition. xvi, 610pp, 18 maps (some coloured), 43 plans, panorama of Jerusalem, 10 engravings, inner hinges slightly loose, ink signature inside some very minor spotting throughout, publisher's red cloth gilt; a very good copy. Hinrichsen E254.

90. Palestine and Syria. *Karl Baedeker, Leipsic, 1894.* £600 [95053]

In this edition the views have been eliminated except for the attractive folding panorama of Jerusalem. This is the famous edition which gave rise to a lawsuit brought by Howard (a hotel owner in Jaffa and Jerusalem) against Baedeker with reference to some disparaging remarks in this volume about his hotels. Howard won the lawsuit and Baedeker was ordered to remove the critical comments. However in the next edition Howard's hotels were omitted and his business suffered greatly as a result. Issued c. 1894.

Second edition. cxx, 444pp, 17 maps, 44 plans and a panorama of Jerusalem, publisher's red cloth gilt, slightly worn in parts (2 tiny holes on upper cover) ; a very good copy. Hinrichsen E254.

91. Palestine and Syria. *Karl Baedeker, Leipsic, 1898.* £300 [86365]

A VERY SCARCE EARLY ENGLISH EDITION. This edition followed the lawsuit brought by Mr Howard against Baedekers about disparaging remarks in the previous edition which resulted in the elimination of Howard's Hotels from the list of hotels in Jaffa and Jerusalem in the present edition. The Peninsula of Sinai has also been added to this volume. Issued c. 1898.

Third edition, cxviii, 472pp, 20 maps, 48 plans, and a panorama of Jerusalem, inscription from previous owner on front endpaper (detached); publisher's red cloth slightly worn in parts; overall a very good copy. Hinrichsen E254.

92. Palestine and Syria. *Karl Baedeker, Leipzig, 1912.* £250 [87607]

Last edition in this series giving a detailed description of Palestine and Syria six years before the end of the Ottoman Rule at the end of the 1914/1918 War. Cyprus included for the first time. This copy has a variant dark red post WWI binding. Issued c. 1929.

Fifth edition. civ, 462pp, 21 maps, 56 plans, a panorama of Jerusalem, a few rusty staples; publisher's red cloth gilt, slightly rubbed on spine; overall a good solid copy. Hinrichsen E258.

93. Paris and its Environs. *Karl Baedeker, Leipzig, 1932.* £200 [102635]

This particular volume contains the rare supplement for the International Exhibition in Paris in 1937. Very scarce. Issued c.1937.

Twentieth edition. pp. lxiv, 550, 54 street appendix, 68 maps and plans, 32 pp supplement for 'The International Exhibition of Paris for 1937' inserted loose; publisher's variant coarse-grained binding, some wear to the spine and the upper board, gilt lettered; a good copy. Hinrichsen E114

94. Paris and its Environs. *Karl Baedeker, Leipzig, 1913.* £80 [102367]

LAST PRE-FIRST WORLD WAR EDITION showing Paris fortifications still intact. Issued c.1914

Eighteenth edition. liv, 489pp, 58pp street appendix bound in at rear, previous owner's inscription on endpapers, bookseller's label on endpapers, 14 maps and 42 plans; publisher's red cloth gilt, original buff coloured printed dust-wrapper; overall a very good copy. Hinrichsen E112.

95. Paris and its Environs. *Karl Baedeker, Leipzig, 1924.* £130 [102405]

PUBLISHED ON THE OCCASION OF THE SEVENTH MODERN OLYMPIC GAMES IN PARIS IN 1924 and the International Exhibition of 1925. Air Services described for the first time. The First World War caused a number of street names to be changed, mainly to honour Allied heads of state and commanders. Scarce in this condition. Issued c.1927.

Nineteenth edition, lviii, 482pp, 64pp appendix at rear, 66 maps and plans; publisher's red cloth gilt, original buff coloured dust-wrapper, frayed along top edge; a near fine copy. Hinrichsen E113.

96. Paris and its Environs. *Karl Baedeker, Leipzig, 1924.* £110 [102406]

PUBLISHED ON THE OCCASION OF THE SEVENTH MODERN OLYMPIC GAMES IN PARIS IN 1924 and the International Exhibition of 1925. Air Services described for the first time. The First World War caused a number of street names to be changed, mainly to honour Allied heads of state and commanders. Scarce in this condition. Issued c.1928.

Nineteenth edition, lviii, 482pp, 64pp appendix at rear, 66 maps and plans some slight spotting inside; publisher's red cloth gilt, original buff coloured dust-wrapper, torn along edges with small parts missing, ink writing on dust-wrapper; a good copy. Hinrichsen E113.

97. Russia with Teheran, Port Arthur, and Peking. *Karl Baedeker, Leipzig, 1914.*
£850 [102299]

THE FIRST AND ONLY ENGLISH EDITION OF THIS TITLE and the most comprehensive volume on Russia. Poland and Finland are included as well as excursions to Tehran and Peking via the Trans-Siberian Railway. Issued c. 1914.

First edition. Ixiv, 590pp, 40 maps and 78 plans; publisher's red cloth gilt; overall a very good copy. Hinrichsen E244.

98. Spain and Portugal. *Karl Baedeker, Leipzig, 1908.*
£100 [98682]

Third edition, issued c. 1908. xcvi, 588pp, with 9 maps and 57 plans, previous bookseller's label on front pastedown, publisher's red cloth gilt, covers marked, light spotting and staining to early leaves, a good firm copy. Hinrichsen E241.

99. Switzerland. *Karl Baedeker, Leipzig, 1909.*
£30 [95613]

Twenty-third edition, issued c. 1909. xl, 584pp, with 72 maps, 19 plans and 12 panoramas; publisher's red cloth gilt; overall a good solid copy. Hinrichsen E89.

100. Switzerland. *Karl Baedeker, Coblenz, 1867.*
£350 [101648]

A VERY GOOD EXAMPLE OF AN EARLY BAEDEKER EDITION in an old style binding with very attractive coloured panoramas. The English language edition of Switzerland was first published in 1863 and the last in 1938. Endpapers dated 'June 1867'.

Third edition. xl, 417pp, 19 maps, 7 plans and 7 panoramas, small tear in front map, minor spotting on a few pages, small book-label on endpaper; publisher's old type red cloth gilt, lower board stained, small hole in spine; overall a very good copy. Hinrichsen E69.

101. Switzerland. *Karl Baedeker, Coblenz, 1869.*
£275 [95138]

Switzerland was the longest series in English with 28 editions (1863-1938). Endpapers dated 'May 1870'.

Fourth edition. xlv, 418pp, 21 maps, 7 plans, 7 panoramas, inner hinges slightly loose, some slight spotting throughout, publisher's original red cloth gilt; overall a good copy. Hinrichsen E70a.

102. Switzerland, and the adjacent portions of Italy, Savoy, and the Tyrol. *Karl Baedeker, Coblenz. 1869.*

£375 [101689]

Switzerland was the longest series in English with 28 editions (1863-1938). There were two versions of this edition. The first version was issued in 1869. This is an example of the second version issued in 1870 'with additions and corrections down to the spring of 1870'. and there was a first version issued in 1869. Scarce in this condition. Endpapers dated 'May 1870'.

Fourth edition. xlv, 418pp, 21 maps, 7 plans, 7 panoramas, bookplate pasted down on front paste-down, some slight spotting on title-page, publisher's old type red cloth gilt; overall a very good copy. Hinrichsen E70b.

103. Switzerland, and the adjacent portions of Italy, Savoy, and the Tyrol. *Karl Baedeker, Coblenz and Leipsic, 1873.*

£200 [101685]

A FINE EXAMPLE OF AN EARLY EDITION IN ENGLISH IN THE OLD TYPE BINDING. Switzerland was the longest running series in English with twenty-eight editions. Each volume contains some marvellous panoramas and excellent sections on mountaineering. Endpapers dated 'October 1874'.

Sixth edition. xlii, 427pp, 22 maps, 10 plans, and 7 panoramas, some penciling on endpapers; publisher's red cloth gilt; overall an excellent copy. Hinrichsen E72.

104. Switzerland and the adjacent portions of Italy, Savoy, and Tyrol. *Karl Baedeker, Leipzig, 1911.*

£50 [102408]

Twenty-fourth edition, issued c.1911. xl, 593pp, 75 maps, 20 plans, 12 panoramas, Brentano's slip tipped in at endpapers, previous owner's ink signature on endpapers; publisher's red cloth gilt, original buff coloured dust-wrapper (torn in parts); a very good firm copy. Hinrichsen E90

105. Tyrol and Salzburg. *Karl Baedeker, Freiburg. 1961.*

£35 [69294]

Fourteenth edition. lxxxiii, 446pp, 24 maps, 3 town plans, 4 panoramas and 178 sketches, publisher's red binding; original red dust-jacket, price label on upper cover; otherwise a fine copy. Hinrichsen N36.

106. Tyrol and the Dolomites. *Karl Baedeker, Leipzig, 1927.*

£75 [95596]

Thirteenth edition, issued c.1929. xxxiv, 612pp, 65 maps, 19 town plans and 11 panoramas, some pages detached, publisher's red cloth gilt; overall a very good copy. Hinrichsen E54.

107. Tyrol and the Dolomites. *Karl Baedeker, Leipzig, 1927.*

£100 [98676]

First and only edition of this title in English. Issued c.1928.

Thirteenth edition. xxxv, [1], 612 pp, 65 maps, 19 plans, 11 panoramas, publisher's red cloth gilt, publisher's pictorial dust-jacket (a little chipped), final leaf a little loose at head, otherwise an excellent copy. Hinrichsen E54.

108. United States with an excursion into Mexico. *Karl Baedeker, Leipsic, 1893.*

£400 [98989]

A SCARCE FIRST EDITION. The United States was the first Baedeker originally written in English by J.F. Muirhead (the English editor of the Baedeker Guides who later published his own series of guide-books). Issued c.1893.

First edition. c. 516 pp, 17 maps and 22 plans, Edward Stanford 4pp list of maps bound in before title-page, ex libris, previous owner's ink signature on front free endpaper, slight spotting throughout; publisher's red cloth gilt, corners slightly bumped; overall a very good copy. Hinrichsen E259.

109. United States with an excursion into Mexico. *Karl Baedeker, Leipsic, 1899.*

£150 [93974]

This title was first published in 1893 and was the first Baedeker to be originally written in English.

Second edition. c. 579pp, 19 maps and 24 plans, preliminary pages detached, discreet bookseller's label on front endpaper, Charles Scribner's sons price list pasted down at front, library stamp on title-page, publisher's red cloth gilt, slightly faded; overall a very good copy. Hinrichsen E260.

110. United States with excursions to Mexico, Cuba, Porto Rico, and Alaska. *Karl Baedeker, Leipzig, 1909.*

£200 [102715]

LAST AND MOST COMPREHENSIVE EDITION IN THE SERIES. Issued c. 1909.

Fourth edition. cii, 724 pp, 33 maps and 48 plans, a few pages at rear slightly dampstained; publisher's red cloth gilt; overall a very good copy. Hinrichsen E262.

New Books

111. Baedekeriana. An Anthology. *Red Scar Press, UK, 2010.*

£18 [83147]

An anthology of articles about, and featuring extracts from, Baedeker guidebooks, containing many amusing anecdotes and period pieces.

First edition. 8vo (24 x 16 cms), 283pp., portrait frontispiece, red paperback covers.

112. Baedeker's Constantinople and Asia Minor 1914. *Red Scar Press, 2015.*

£28 [96567]

The first official English translation of the 1914 edition of Baedeker's 'Konstantinopel', which originally appeared only in German. It contains a selection of maps and plans from the original edition. It covers the Balkans and Asia Minor in detail.

First English edition. 8vo, (30 x 15 cm), pp. lxxx, 580, [12] index, paperback printed covers.

113. Baedeker's Dalmatia and the Adriatic. *Red Scar Press, UK, 2018.*

£22 [97876]

This is the first official English translation of a Baedeker which was only published in German in 1929 under 'Dalmatien und die Adria 1929'. This Baedeker guide appeared mid-way between the two world wars. Hungary and Turkey had lost vast amounts of territory, and the reader, travelling by rail or road, constantly crossing old and new frontiers, sees many signs of the devastation caused by war. Not deterred, Baedeker advises his readers to tour the delightful coast of Croatia by steamer, landing at choice places such as Dubrovnik and Split. He also writes a section about Albania which, in those days, was only just opening up to tourism. The (German) reader might have been somewhat put off by the size of the medicine chest he is advised to carry (malaria and bed bugs being a problem!) and by the mention of indifferent food and basic beds. This book gives an intriguing insight into travel to a fascinating, if war-torn, part of Europe in those days.

First English edition. 8vo (24 x 16 cms), lviii, 327pp., [6] index at rear, illustrated in black and white, red soft paperback covers.

Baedeker French Editions

114. Allemagne du Nord. *Karl Baedeker, Leipzig, 1893.* £80 [100265]
Includes Berlin, Hanover, Leipzig and Cologne. Issued c. 1893.

Tenth edition. xxviii, 280pp, 18 maps and 30 town plans; publisher's red cloth gilt, original buff coloured dust wrapper, spine darkened ; a very good copy. Hinrichsen F29.

115. Allemagne du Sud et Autriche. *Karl Baedeker, Leipzig, 1902.* £65 [93626]

Last edition of this title. This volume now includes maps of Prague, Belgrade and Vienna. Issued c. 1907.

Twelfth edition. xvi, 432pp, 45 maps, 36 town plans, publisher's red cloth gilt; a very good copy with gilt lettering bright. Hinrichsen F36.

116. Allemagne et l'Autriche. *Karl Baedeker, Leipzig, 1878.* £50 [88236]

Endpapers dated 'Aout 1878'.

Sixth edition. xxii, [2], 545 pp, 27 maps and 51 (out of 52) town plans (lacks plan of Aachen on p. 182), publisher's red cloth gilt, partly split, inner hinges restored with tape, cloth rubbed; overall a good solid copy. Hinrichsen F25.

117. Rhin de Bale a Dusseldorf. *Charles Baedeker, Coblentz, 1846.* £2,500 [102130]

This rare early Baedeker was translated by Professor Klein from the fifth German edition published in the same year and was the second French title to be published by Baedeker.

The first was published in 1832 under the title 'Voyage du Rhin de Mayence a Cologne.' However this is considered to be the first true French Baedeker as much of the guide had been re-written and Baedeker had also introduced more town plans which included Cologne and Strassbourg. This copy is bound in the very attractive yellow pictorial bindings known as Biedermeier; the period 1815-1848 is often (in German-speaking countries) referred to as the Biedermeier period in art and especially with reference to a style of furniture. The architectural and landscape designs on these bindings always represent the area covered in the Baedeker. They are considered to be highly collectible.

First edition. pp. xxiv, 309, 8 plans and one general map in two parts at the rear; bound in the publisher's original yellow pictorial biedermeier boards, slightly bumped and worn at corners; overall an excellent copy. Hinrichsen F2.

118. Allemagne Partie Meridionale. *Karl Baedeker, Leipzig, 1911.* £100 [99263]

The first and only edition of this title. This volume was published as an appendix to the title 'Allemagne du Nord' (1888-1909). Scarce.

First edition. 353-510pp, 9 maps, 23 plans, 6 museums plans, front map repaired with tape, publisher's red cloth; overall a very good bright copy. Hinrichsen F37.

119. Belgique et Hollande. *Karl Baedeker, Coblenz, 1869.* £250 [96556]

This series was first started in 1859 and the last edition was published in 1928. An early issue, with end-papers dated May 1869.

Fifth edition. 8vo (16 x 11 cm): x, 302pp; 3 maps, 13 plan, occasional foxing, marginal dust-staining, case soiled slightly stained in parts, some penciling inside; publisher's original old type binding, gilt lettering bright, slightly stained on lower covers; overall a good firm copy. Hinrichsen F75.

120. Belgique et Hollande. *Karl Baedeker Coblenz, 1871.* £250 [89452]

This series was first published in 1859 as 'L Hollande et La Belgique' and then it changed to Belgique et Hollande in 1862 and continued until 1928. Town plans include Amsterdam, Bruges, Brussels and Utrecht. Several of the maps are coloured. Endpapers dated 'Mai 1871'. Scarce.

Second edition. pp x, 302, 4 maps and 14 plans, publisher's old type red cloth binding, gilt lettered, small white label on lower board; overall a very good copy. Hinrichsen F76

121. Egypte. *Karl Baedeker, Leipzig, 1898.* £200 [91497]

The first French edition and covered all of Egypt right up to Wadi Halfa. The peninsula of Sinai was not included. Issued c.1898

First edition, cxcii, 399pp., 27 maps/plans, 48 temple plans, 65 views, worm hole to a few pages, previous owner's bookplate to rear pastedown, publisher's red cloth gilt, overall a good solid copy. Hinrichsen F221.

122. Espagne et Portugal. *Karl Baedeker, Leipzig, 1900.* £70 [91353]

There were only three editions of this title in French (1900-1920). Issued c.1901.

First edition, pp xc, 588, 7 maps, 47 plans, previous owner's inked stamp and partly erased signature in purple pencil inside on front endpaper, slight staining to edge and notes to verso of Espagne et Portugal map, publisher's red cloth gilt, overall a good copy. Hinrichsen F213.

123. Etats-Unis. *Karl Baedeker, Leipzig, 1894.* £350 [88185]
The first of only two editions in French. This edition was published a year later than the English edition (1893). Scarce.

First edition. Ivi, 516pp, 17 maps, 22 town plans, 2 special plans, (general map at rear torn in 3 parts without loss); publisher's red cloth gilt, spine slightly worn at extremities; a very good copy. Hinrichsen F225.

124. Nord de La France. *Karl Baedeker, Leipzig, 1890.* £100 [100259]
Unusual cloth binding. In 1889 Baedeker for a brief period used a batch of pale pink cloth. It was an unsuccessful experiment. Endpapers dated 'Janvier 1890'.

Third edition. xlv, 338 pp, 11 maps and 19 plans; publisher's variant pink cloth gilt, slightly stained, original buff coloured dust- wrapper, torn on spine; a very good copy. Hinrichsen F166

125. Nord-Est de La France. *Karl Baedeker, Leipzig, 1903.* £30 [95052]
Seventh edition, issued c.1903. xxxviii, 360pp, 12 maps, 21 town plans, inner hinges slightly loose; publisher's red cloth gilt; overall a very good copy. Hinrichsen F176.

126. Nord-Est de La France. *Karl Baedeker, Leipzig, 1908.* £60 [100233]
Chapters on the Champagne area, the Ardennes and Burgundy. Issued c.1908.

Eighth edition, xxxiv, 433pp., 12 maps, 30 plans; publisher's red cloth gilt, original printed dust wrapper; a mint copy. Hinrichsen F177.

127. Nord-Ouest de La France. *Karl Baedeker, Leipzig 1898.* £30 [83906]
There were two issues of the sixth edition. The first one was issued in 1898 and the second a year later in 1899.

Sixth edition. xxix, 398pp, 8 maps, 22 town plans, front map with small tear, some marks to the title-page; publisher's red cloth gilt; overall a good firm copy. Hinrichsen F175a.

128. Sud-Est de La France. *Karl Baedeker, Leipzig, 1897.* £70 [100550]
This title covers Provence, Les Cevennes and part of the Alps. Issued c.1897.

Sixth edition. xxviii, 406pp, 14 maps, 15 town plans, one panorama; publisher's red cloth, original buff coloured dust wrapper; a good bright copy. Hinrichsen F185.

129. Sud-Est de La France. *Karl Baedeker, Leipzig, 1910.* £50 [100262]
This title covers Provence, Les Cevennes and part of the Alps. Issued c. 1910.

Ninth edition. xxvi, 547pp, 23 maps, 28 town plans, 2 panoramas; publisher's red cloth gilt, original buff coloured dust wrapper; a very good copy. Hinrichsen F186.

130. Sud-Ouest de La France. *Karl Baedeker, Leipzig, 1906.* £25 [100266]

This title covers from Paris to Bordeaux, the Dordogne and the Pyrenees. Lacks map of the Pyrenees. Issued c. 1906.

Eighth edition. pp. xxxviii, 450, 12 (of 13) maps, 25 town plans, panorama, previous owner's ink inscription on title-page; publisher's red cloth gilt; original buff coloured dust wrapper; a very good copy. Hinrichsen F187

131. Italie Centrale Rome. *Karl Baedeker, Leipzig, 1929.* £80 [100231]

Last edition of Central Italy in French. Issued c. 1928.

Fifteenth edition. lxviii, 582pp, 26pp appendix at rear, 28 maps, 62 plans and views, Arms of the Popes, publisher's red cloth gilt, original buff coloured dust wrapper; an excellent copy. Hinrichsen F124.

132. Italie des Alpes a Naples. *Karl Baedeker, Leipzig, 1909.* £30 [94088]

There were four editions of this title in French. Issued c. 1909.

Third edition. xlv, 455pp, 25 maps, 29 town plans, 23 museums and architectural plans, publisher's red cloth gilt; a fine copy. Hinrichsen F142.

133. Italie Centrale et Rome. *Karl Baedeker, Leipzig, 1877.* £150 [96489]

An early French edition. This title was first published in 1867. Endpapers dated 'Mars 1877'.

Fifth edition. lx, 410pp, one panorama, 7 maps, 21 plans, heavy penciling inside on endpapers; publisher's red cloth gilt, split at edge, some spotting inside; overall a good copy. Hinrichsen F114.

134. Italie Meridionale. *Karl Baedeker, Leipzig, 1912.* £30 [89589]

Last edition in this series. Issued c. 1912

Fifteenth edition. liv, 534pp, 31 maps, 36 plans; publisher's red cloth gilt; an excellent copy with gilt lettering bright. Hinrichsen F139

135. Italie Septentrionale. Karl Baedeker, Leipzig, 1908. £60 [100270]

This volume covers Tuscany and the Veneto. Maps of Florence and Venice included. Issued c.1908.

Seventeenth edition. lx, 611 pp, 30 maps, (map of Verona loose) 31 town plans, 10 small plans and one panorama, bookseller's label on front pastedown; publisher's red cloth gilt, original buff coloured dust wrapper; overall a good firm copy. Hinrichsen F107.

136. Italie Septentrionale. Karl Baedeker, Leipzig, 1913. £50 [100267]

Last edition before World War I. Issued c. 1913.

Eighteenth edition. lx, 690pp, 36 maps, 36 town plans, 10 museum plans and a panorama; publisher's red cloth gilt; original pictorial dust wrapper, torn in parts; overall a good firm copy. Hinrichsen F108.

137. Italie, Florence et Ancone. Karl Baedeker, Coblenz, 1865. £250 [91229]

This series covering the Northern Italy was first published in French in 1861 and was the first of the three French titles on Italy to be published.

Third edition, pp xx, 457, 5 maps, 16 plans, previous owner's signature in pencil to front pastedown, minor bumping to edges, back strip re-attached, loss to cloth at head of spine, minor staining throughout, publisher's red cloth gilt; a good copy. Hinrichsen F93.

138. Londres et ses Environs. Karl Baedeker, Leipzig, 1875. £300 [93982]

A very rare early French edition. Londres was only published in French between 1866-1913 and all editions are fairly scarce. This title also includes an excursion to Scotland. Endpapers dated 'Mars 1875'.

Third edition. xii, 370 pp, 6 maps and 13 plans; publisher's old type binding, slightly worn in parts, spine faded; overall a very good copy. Hinrichsen F196.

139. Manuel de Conversation. Karl Baedeker, Leipzig, 1900. £50 [95618]

Édition stéréotypée, pp ix, 331, ink inscriptions on endpapers and title-page, penciling on front free endpapers, publisher's red cloth gilt, a good firm copy. Hinrichsen S8.

140. Manuel de Conversation pour le Voyageur. *Karl Baedeker, Coblenz, 1870.*

£100 [89876]

This is the French version of the Manual of Conversation. This a copy of one of the early numbered editions. Later on this book was also published as a stereotype edition between 1880 and 1905. Endpapers dated 'Mai 1871'.

Twentieth edition, ix, 331 pp, publisher's red cloth gilt, an excellent copy. Hinrichsen S9.

141. Palestine et Syrie. *Karl Baedeker, Leipzig, 1906.*

£200 [100367]

This copy contains the rare censorship slip advising the traveller to hide this guidebook in his pocket before crossing the Turkish frontier.

Third edition. xcvi, 429pp, 20 maps, 52 plans, a panorama of Jerusalem, some spotting throughout, censorship slip attached, ink signature inside, new endpapers; restored preserving most of the publisher's red cloth gilt; a good copy. Hinrichsen F219.

142. Russie. *Karl Baedeker, Leipzig, 1897.*

£250 [75408]

Second edition of three in the French series. Issued c.1897.

Second edition, xlviii, 447pp, 14 maps, 22 plans, ink writing on preliminary pages; overall a good firm copy. Hinrichsen F211

143. Suede et Norvège. *Karl Baedeker, Leipzig, 1898.*

£50 [92602]

There were only four editions of this title published in French. Issued c.1906.

Third edition. xlviii, 481pp, 44pp vocabulary at rear, 31 maps, 21 town plans, 3 small panoramas, some staining on a few pages, publisher's red cloth gilt, a good firm copy. Hinrichsen F208.

144. Suisse et Les Parties Limitrophes de L'Italie, de La Savoie et du Tyrol.

Karl Baedeker, Leipzig, 1874.

£300 [99824]

Suisse was the longest series in French, consisting of thirty editions starting in 1852 and ending in 1928. Plans include Lucerne, Geneva, Milan and Zurich.

Tenth edition. xlv, 442pp, 22 maps, 10 town plans, 7 panoramas; rebound in modern red cloth preserving part of the publisher's red cloth gilt; a good solid copy. Hinrichsen F50.

Baedeker German Editions

145. Ägypten und der Südân. Karl Baedeker, Leipzig, 1913. £200 [99681]
THE LAST EDITION BEFORE WORLD WAR I, when Egypt was still part of the Ottoman Empire.
Issued c.1914.

Seventh edition. cxc, 438pp, 21 maps, 84 plans and floor plans, 55 illustrations; pp. 139-142 detached; publisher's red cloth gilt; good firm copy. Hinrichsen, D493

146. Ägypten und der Südan. Karl Baedeker, Leipzig, 1928. £120 [89870]
Last edition in this series started in 1877. The latest discoveries including the tomb of Tut-ankh-Amnn are mentioned. The section on the Sudan has been extended from 20-26 pages. Issued c.1928.

Eighth edition, ccii, 480pp, 21 maps, 85 plans and floor plans, 56 illustrations, pen signature on the title page, publisher's red cloth gilt, good firm copy. Hinrichsen D494

147. Unter-Ägypten und die Sinai-Halbinsel. Karl Baedeker, Leipzig, 1894. £300 [88763]
Last edition in German to only cover Lower Egypt. Unusual.
Third edition. clxxxviii, 256pp, 22 maps, 24 floor-plans, 7 sketches, 75 vignettes, spine slightly faded, some wear to the extremities, publisher's red cloth gilt; otherwise a good copy. Hinrichsen D487.

148. Belgien und Holland. Karl Baedeker Coblenz, 1863. £450 [90017]
This is the 'third edition' with both Belgium and Holland included in the one volume. 'Belgien und Holland' was issued in numerous editions from 1858 - 1930. Scarce in the publisher's old type binding. Endpapers dated 'May 1863'.

Eighth edition, viii, 303pp, 2 maps, 14 plans, some folding, some coloured, recased preserved most of the original publisher's old type red cloth binding, gilt lettered; a good copy. Hinrichsen D269.

149. Belgien und Luxemburg. Karl Baedeker, Leipzig, 1930. £40 [89878]
Twenty-sixth edition, lii, 352pp, 13 maps, 21 plans, 7 floor plans, publisher's red cloth gilt; a very good copy. Hinrichsen D288.

150. Conversationbuch für reisende in vier sprachen. Karl Baedeker, Leipzig, 1900.

£50 [91174]

Endpapers dated 'August 1884'.

Stereotype edition, ix, 331pp, publisher's red cloth gilt; a very good copy. Hinrichsen S7.

151. Deutschland. Karl Baedeker, Leipzig, 1865.

£500 [89796]

This series was published from 1851-1887 and town plans include Danzig, Berlin and Dresden. Endpapers dated 'Juli 1865'.

Twelfth edition, viii, 288pp, 28 maps and plans, heavy penciling on preliminary pages, restored preserving most of the publisher's red cloth gilt, good firm copy. Hinrichsen D103.

152. Baedeker's Autoführer. Band I. Deutsches Reich (Ohne Das Land Oesterreich).

Karl Baedeker, Leipzig, 1938.

£250 [102365]

VOLUME I OF THE OFFICIAL GUIDE OF THE GERMAN AUTOMOBILE CLUB, DESIGNED PRIMARILY FOR MOTORISTS. It was published shortly after the Anschluss of Austria. Volume II was intended to cover former Austria, however in 1939 they issued a second volume which covered all the German territories including Austria. This special club edition with insignia on title-page was only issued to club members. Copies without the insignia were issued to the general public. Endpapers dated 'Mai 1938'.

First edition. xxviii, 632pp, 60 town plans, (with the clubausgabe on title-page), gilt lettering bright; publisher's coarse-grained binding, original pictorial binding; overall a very good copy an excellent copy. Hinrichsen, D255a

153. Berlin und Potsdam. Karl Baedeker, Leipzig, 1933.

£250 [89441]

Scarce paperback edition. Endpapers dated 'Januar 1933'.

Kleine Ausgabe. vi, 70pp, 12pp adverts at rear, 11 maps and plans, previous owners' signatures on half title; publisher's pictorial wrappers, some slight wear to edges; overall a very good clean copy. Hinrichsen D222.

154. Berlin und Potsdam. Karl Baedeker, Leipzig, 1936.

£300 [90461]

This scarce edition published on the occasion of the Berlin Olympic Games in 1936.

Twenty-first edition. x, 205pp, 2 maps, 11 plans, 17 floor plans, previous owner's inscription inside on endpapers; publisher's original pictorial wrappers, some slight wear to a few corners; a very good copy. Hinrichsen D221.

155. Berlin und Umgebung. *Karl Baedeker, Leipzig, 1896.* £120 [88201]
Ninth edition, issued c.1896. x, 211pp, 4 maps, 6 plans and numerous ground-plans; plan of Postdam and its Environs detached; publisher's red cloth gilt, spine slightly faded; overall a very good copy. Hinrichsen D208.

156. Berlin und Umgebung. *Karl Baedeker, Leipzig, 1904.* £85 [93998]
Thirteenth edition, issued c.1904. x, 204pp., 5 maps, 4 plans, 15 floor plans, some pages browned; publisher's red cloth gilt; a very good copy. Hinrichsen D212.

157. Berlin und Umgebungen. *Karl Baedeker, Leipzig, 1885.* £275 [89832]
*Endpapers dated 'December 1885'.
Fourth edition. pp153, 2 maps, 3 plans, several floor plans, ink signature inside; publisher's red cloth gilt, good firm copy. Hinrichsen D203*

158. Berlin und Umgebungen. *Karl Baedeker, Leipzig, 1902.* £90 [68219]
Twelfth edition, issued c.1902. x, 204pp, 4 maps, 4 plans, 15 floor-plans, front free endpaper lacking; publisher's red cloth gilt, overall a good copy. Hinrichsen D211.

159. Brandenburg. *Karl Baedeker, Leipzig, 1920.* £300 [92231]
*There were two versions of this scarce first edition published in 1920. One with the adverts at the rear and one without any adverts. An unusual regional guide. Issued c.1920.
First edition. x, 206pp, adverts at rear, 12 maps, 23 plans, ink numbering on a couple of pages, gilt lettering dull as is usual; a near fine copy. Hinrichsen D229a.*

160. Brandenburg, Provinz Sachsen, Nördlicher Teil, Anhalt. *Karl Baedeker, Leipzig, 1928.* £200 [89882]
This title was only issued between the wars for local German tourist and is considered to be one of the scarcer German regional guide. It covers Berlin and the surrounding regions including part of Saxony. There was a previous edition published in 1920. Issued c.1928.

Second edition, xxxvi, 204pp, 20 maps, 19 plans, pen signature on the title page, publisher's red cloth gilt, worn and rubbed; a solid copy. Hinrichsen D230.

161. Elsass. *Karl Baedeker, Leipzig, 1942.*

£165 [102662]

FIRST AND ONLY EDITION OF THIS TITLE published during World War II.

First edition, pp xl, 192, 8 maps, 5 plans and 4 coat of arms, publisher's pictorial wrappers, slightly creased on upper wrapper; otherwise a very good copy. Hinrichsen D257.

162. Generalgouvernement. *Karl Baedeker, Leipzig, 1943.*

£250 [84442]

THE FIRST AND ONLY EDITION OF THIS TITLE which describes those parts of occupied Poland that were not annexed by Greater Germany. The name of the Territory derived from the old name under Czarist Russia before World War I ('General Gouvernement of Warsaw') and used by the Germans during the 1914/18 War after they had captured the region from Russia. The map is dated 'IV/43' and is therefore the first issue of this unusual title.

First edition, lxiv, 264pp, 3 maps, 6 town plans; publisher's variant coarse grained binding, spine faded; gilt lettering bright; a very good copy. Variant of Hinrichsen D258a.

163. Generalgouvernement. *Karl Baedeker, Leipzig, 1943.*

£250 [94244]

The general map is dated June 1943 and is therefore the second issue of this title. [See previous item for the history behind the title.]

First edition, lxiv, 264pp, 5 maps and 6 town plans; publisher's variant coarse-grained binding, spine slightly faded and gilt lettering dull as usual but otherwise a very good copy. Hinrichsen D258b

164. Handbuch für Reisende in Deutschland. *Karl Baedeker, Coblenz, 1846.*

£1,000 [88176]

This volume covers Germany and The Austrian Empire which includes Prague and part of Italy. The Murray on Northern and Southern Germany is also acknowledged in the preface. A rare early edition and despite being incomplete this example is still collectible.

Third edition. [4] xii, 682 (of 686) pp, (LACKS PAGES 503-506) one large folding map linen backed attached at rear, 19 (of 20) town plans, LACKS PLAN OF COPENHAGEN, bound in morocco backed mottled boards, spine gilt lettered; a good copy. Hinrichsen D40a.

165. Harz und sein Vorland. *Karl Baedeker, Leipzig, 1925.*

£85 [88199]

Second edition, issued c. 1925. xxviii, 166pp, 22 maps and 21 plans; publisher's red cloth gilt, some very slight wear to spine; overall a very good copy with gilt lettering bright. Hinrichsen D232.

166. Harz und sein Vorland. Karl Baedeker, Leipzig, 1943. £185 [82086]

This was the last edition of this title.

Third edition. xlv, 264pp, 22 maps, 20 plans, very clean inside, publisher's variant coarse-grained binding; overall a near fine copy. Hinrichsen D233.

167. Hessen-Nassau. Karl Baedeker, Leipzig, 1922. £185 [91286]

There were two versions a) with adverts and b) without adverts. This copy includes the adverts. A scarce regional guide to Germany.

First edition. xxxii, 244pp, 25 maps, 30 plans, adverts dated 1922 [88], xvii – xxxii pp., 1-16, detached; publisher's red cloth gilt; a good copy. Hinrichsen D246b.

168. Deutschland in einem Bande. Karl Baedeker, Leipzig, 1913. £70 [91356]

Third edition, issued c.1913, xxvi, 446pp., 19 maps, 68 plans, one plan of Leipzig detached, publisher's red cloth gilt; a very good copy. Hinrichsen D225.

169. Deutschland in einem Bande. Karl Baedeker, Leipzig, 1925. £60 [91325]

Fourth edition, issued c.1928. xxx, 453pp., 25 maps, 73 plans, map of Berlin detached, previous owner's signature in ink, inside on front pastedown, publisher's red cloth gilt; a good copy. Hinrichsen D226a.

170. Leipzig. Karl Baedeker, Leipzig, 1948. £350 [102364]

THIS WAS THE FIRST POST-WAR EDITION PUBLISHED BY BAEDEKER. The three brothers were trying to rebuild the company after the war with limited means. Apparently some text on page 62 of 'Leipzig' was altered after the Soviet authorities protested. However in this particular copy the pages are unchanged. Scarce.

First edition. 74pp, 3 maps, adverts, publisher's red pictorial wrappers; A MINT COPY. Hinrichsen D437.

171. Mark Brandenburg. Karl Baedeker, Leipzig, 1928. £220 [70345]

This title was only issued between the wars for local German tourist and is considered to be one of the scarcer German regional guide. It covers Berlin and the surrounding regions including part of Saxony. There was a previous edition published in 1920. Issued c.1928.

Second edition. 8vo, xxxvi, 204pp, 20 maps, 19 plans, some pages and maps detached, original red cloth, slightly worn and rubbed around the edges; overall a good copy. Hinrichsen D230.

172. Mittel-und Nord-Deutschland. *Karl Baedeker, Coblenz, 1872.* £300 [93976]

A rare edition. Maps include Berlin, Weimar, Danzig, Leipzig and Kopenhagen. The maps are misbound with the general maps at the rear.

Fifteenth edition. xvi, 448pp, 24 maps, 36 plans, new endpapers, map of Berlin repaired with tape at the front, rebaked with later red morocco spine; publisher's original red cloth boards, gilt lettered, otherwise a very good copy. Hinrichsen D106.

173. Mittel-und Nord-Deutschland. *Karl Baedeker, Leipzig, 1885.* £165 [89463]

Endpapers dated 'Juli 1885'.

Twenty-first edition. xxx, 504pp., 36 maps and 42 plans, previous owner's signature inside, publisher's red cloth gilt; a very good copy. Hinrichsen D112.

174. München und Südbayern. *Karl Baedeker, Leipzig, 1935.* £120 [88399]

Thirty-ninth edition, issued 'Sommer 1935'. xl, 320 pp, 23 maps, 24 plans and 3 panoramas; ink manuscript notes to page 252, ink inscription on preliminaries, publishers red cloth, gilt lettering slightly rubbed; overall a very good copy. Hinrichsen D165

175. München und Südbayern. *Karl Baedeker, Leipzig, 1935.* £50 [89864]

Issued 'Sommer 1935'.

Thirty-ninth edition, xl, 320pp, 23 maps, 22 of (24) plans (lacks 2 plans of Munich on page 1 and 17), 3 panoramas, pencil signature on the title page, publisher's red cloth gilt, good firm copy. Hinrichsen, D165.

176. München und Umgebung Augsburg. *Karl Baedeker, Leipzig 1935.* £350 [79442]

First and only edition of this title. Very scarce. Endpapers dated 'Juni 1935'.

First edition. viii, 112pp, 2 maps, 14 plans and panorama, ink signature on title-page and rear pastedown; publisher's original pictorial paper wrappers, rubbed and worn; a fair copy. Hinrichsen D253.

177. Deutschland nebst Theilen der Angrenzenden Laender. Karl Baedeker, Coblenz, 1860. £800 [88403]

Plans include Prague, Venice, Verona, Aachen, Bonn, Coblenz, Vienna and Trieste. This series was first published in 1851 and ran until 1870 when it was superceded by the title *Süd-Deutschland and Oesterreich* in 1872. Endpapers dated 'April 1860'.

Ninth edition. xvi, 520 pp, 2 views, 10 maps and 33 plans; one plan detached (Heidelberg), ink signature inside, some spotting inside; restored preserving publisher's red cloth boards, new spine, gilt lettered on boards, no lettering on spine, marked by a previous label; overall a fairly good copy. Hinrichsen D58.

178. Deutschland nebst Theilen der Angrenzenden Länder. Karl Baedeker, Coblenz, 1862. £650 [89555]

A RARE EARLY EDITION WHICH COVERS CENTRAL AND NORTHERN GERMANY. This series was first started in 1851 and was last published in 1887. There were two issues of the tenth edition, the first was published in 1861 and the second 1862. Scarce. Endpapers dated 'Juin 1862'.

Tenth edition. viii, 276pp, 25 maps and plans, some folding, some coloured, spotting throughout mainly marginal; publisher's old style binding, gilt lettering bright; a fine copy. Hinrichsen D101b.

179. Deutschland nebst Theilen der Angrenzenden Länder. Karl Baedeker, Coblenz, 1864. £600 [91165]

A rare early edition which covers Central and Northern Germany. This series was first started in 1851 and was last published in 1887. There were two issues of the eleventh edition the first was published in 1863 and the second a year later. Plans include Berlin, Copenhagen and Danzig. Endpapers dated 'Juni 1864'.

Eleventh edition. pp. viii, 284, 25 maps and plans, publisher's old type red cloth gilt, lacking part of the spine; overall a good copy. Hinrichsen D102b.

180. Deutschland nebst Theilen der Angrenzenden Länder. Karl Baedeker, Coblenz, 1867. £400 [92590]

A rare early edition which. Town plans include Berlin, Danzig, Leipzig, Copenhagen and Hannover. Endpapers dated 'December 1867'. Scarce.

Thirteenth edition. pp. x, 351, 16 maps and 28 plans, some staining to a few pages, inner hinges slightly cracked, previous bookseller's label on front pastedown, publisher's old type red cloth gilt; overall a good copy. Hinrichsen D104.

181. Nordbayern. *Karl Baedeker, Leipzig, 1930.*

£65 [70301]

This second and last edition was extended deep into Czechoslovakia as far as Pilsen, thereby including most of the southern part of the Sudetenland, which in 1938 became the subject of the famous Munich Conference that led to the dismemberment of Czechoslovakia. Issued c.1931. Despite this volume being incomplete - it is still a useful reading copy.

Second edition. xxxvi, 340pp, 22 (OF 23 MAPS), 17 (OF 22) PLANS and 6 floor plans, one map repaired on reverse, (LACKS 6 MAPS AND PLANS IN TOTAL), penciling inside, original red cloth slightly worn; a good copy. Hinrichsen D250.

182. Nordbayern Franken Bayrischer Wald. *Karl Baedeker, Leipzig, 1924.*

£90 [94018]

First edition, issued c.1924. xxiv, 298pp, 20 maps and 30 plans, previous owner's signature and date in ink on endpapers, publisher's red cloth gilt; good copy. Hinrichsen D249.

183. Nordbayern, Ostbayern. *Richard Pflaum Verlag, Munchen, 1962.*

£125 [95229]

Unusual post-war edition published specially for the MIHAG company in Dusseldorf.

Fourth edition (MIHAG issue). xlviii, 443pp, 13 maps, 31 town plans, 32 special plans and ground plans, 150 drawings; publisher's original variant green plastic covers, slightly marked on upper cover, overall an excellent copy. Hinrichsen N38b

184. Norddeutschland. *Karl Baedeker, Leipzig, 1936.*

£125 [94965]

Endpapers dated 'Juni 1936'.

Sixth edition. xlviii, 330pp, 20 maps, 53 plans and one large map in rear pocket, (LACKS PLAN OF THE OLYMPIC GAMES INSERTED LOOSE IN REAR POCKET); publisher's variant coarse-grained red cloth gilt, gilt lettering dull as is usual,; a very good copy. Hinrichsen D254.

185. Nordöst-Deutschland. *Karl Baedeker, Leipzig, 1896.*

£65 [95602]

This series was first published in 1889 and covers North-Eastern Germany from Hamburg to the Polish border. Issued c.1896.

Twenty-sixth edition. xxx, 432pp, 30 maps and 40 plans, previous owner's signature on title-page, front map with 2 cm tear; publisher's red cloth gilt, slightly worn in parts; a very good copy. Hinrichsen D125.

186. Nordöst-Deutschland. Karl Baedeker, Leipzig, 1905. £30 [91374]

Twenty-eighth edition, issued c.1905, pp xxx, 464, 39 maps, 64 plans, previous owner's signature, general map at rear badly torn and frayed; publisher's red cloth gilt, otherwise a good copy. Hinrichsen D128.

187. Nordöst-Deutschland. Karl Baedeker, Leipzig, 1914. £80 [94040]

Thirty-first edition, issued c.1914. xxx, 506pp, 54 maps, 86 plans, three maps frayed at edges, black paper pasted down on front endpaper; publisher's red cloth gilt; otherwise a very good copy. Hinrichsen D122.

188. Nordöst-Deutschland. Karl Baedeker, Leipzig, 1911. £60 [93540]

Thirtieth edition, issued c.1911. xxx, 496pp, 43 maps and 84 plans, some ink writing inside on endpapers and preliminary endpapers, publisher's red cloth gilt, spine darkened; overall a very good copy. Hinrichsen D130.

189. Nord-West-Deutschland. Karl Baedeker, Leipzig, 1889. £85 [94025]

Twenty-third edition, issued c.1890. xxx, 276pp, 24 maps and 28 plans, general map with large tear; publisher's red cloth gilt; overall a very good copy. Hinrichsen D114.

190. Nordwest-Deutschland. Karl Baedeker, Leipzig, 1896. £60 [94042]

Twenty-fifth edition, issued c.1896. xxx, 308pp., 26 maps, 30 plans; publisher's red cloth gilt, spine faded, staining to the lower board; a very good firm copy. Hinrichsen D116.

191. Nordwest-Deutschland. Karl Baedeker, Leipzig, 1899. £50 [89879]

Twenty-sixth edition, issued c.1899. xxx, 362pp, 32 maps, 42 plans, pencil signature on the front free endpaper and title page; publisher's red cloth gilt, a very good firm copy. Hinrichsen D117.

192. Nordwest-Deutschland. Karl Baedeker, Leipzig, 1914. £80 [91056]

North-West Germany was published as a separate title from 1889 to 1914. This detailed volume was the last edition published in the series. Issued c.1914.

Thirty-first edition, xxx, 459pp, 56 maps, 84 plans, previous owner's inscription and date in ink, inside endpapers, scattered spotting throughout, publisher's red cloth gilt; a good copy. Hinrichsen D122.

193. Rheinreise von Basel bis Düsseldorf. *Karl Baedeker, Koblenz, 1852.*

£2,000 [65971]

An extremely good example of an early Baedeker edition. This was the last edition to have the title 'Rheinreise', following editions were published as 'Rheinlande'. This series first started by Roehling in 1828 and then published by Baedeker in 1832 was one of the longest running series (34 editions from 1832 to 1931). Maps include Strasburg, Frankfurt and Bonn. The attractive views include Schloss zu Heidelberg and Cologne.

Seventh edition. lii, 344pp, 15 engraved views including frontispiece, 2 folding maps at rear, 9 town plans, some minor spotting on a few pages, book-plate, very clean inside, original yellow Biedermeier boards, slightly worn and rubbed in parts, spine and corners rubbed; otherwise a very good attractive copy housed in modern red slip case, black label, gilt lettered. Hinrichsen D6.

194. Sachsen. *Karl Baedeker, Leipzig, 1928.*

£150 [91366]

Endpapers dated 'Sommer 1935'.

Second edition, xlii, 348pp., 24 maps, 32 plans, publisher's red cloth gilt, a very good copy. Hinrichsen D235.

195. Schlesien, Riesengebirge, Grafschaft Glatz. *Karl Baedeker, Leipzig, 1923.*

£150 [89795]

The first of two editions published between the Wars. This copy was issued c. 1923.

First edition, xxxii, 204pp, 25 maps (one map on p. 61 is torn), 23 plans, publisher's red cloth gilt, good firm copy. Hinrichsen D 247

196. Schlesien, Riesengebirge, Grafschaft Glatz. *Karl Baedeker, Leipzig, 1938.*

£400 [101399]

THIS IS THE SECOND AND LAST EDITION of this title covering Silesia, which was given to Poland in 1945. A rare regional title. Issued 1938.

Second edition, xlvi, 270pp, 28 maps, 28 plans, 14 coats of arms, one panorama; publisher's variant two coloured red cloth gilt, original pictorial dust-wrapper; an excellent copy. Hinrichsen. D248.

197. Schleswig-Holstein und Hamburg. *Karl Baedeker, Hamburg, 1949.*

£90 [80833]

One of the first post-war editions.

First edition, lxxviii, 304pp, 4 maps, 4 town plans, 155 illustrations, 52 coats of arms, previous owner's stamp inside; publisher's red cloth gilt, lettering faded, ink writing on upper cover; overall a good copy. Hinrichsen N4.

198. Schwarzwald. *Karl Baedeker, Leipzig, 1936.* £120 [92234]
Third edition. xxxii, 288pp, 18 maps, 18 plans, 2 panoramas, 3 coats of arms, publisher's pictorial wrappers, slightly creased on front cover, a very good copy. Hinrichsen D243.

199. Schwarzwald, Odenwald. Bodensee. *Karl Baedeker, Leipzig, 1921.* £65 [56419]
There were two issues of this title in 1921, one with adverts and one without. This is the first issue with adverts issued c.1921.

First edition. xx, 252, 57pp adverts, 28 maps and 29 plans, an extra map inserted loose, original red cloth, gilt lettering dull as is usual; a good firm copy. Hinrichsen D241a.

200. Schwarzwald, Odenwald. Bodensee. *Karl Baedeker, Leipzig, 1927.* £65 [65356]
This second edition has a greatly expanded text. Issued c.1928.
Second edition. xxviii, 298pp, 30 maps and 32 plans, rusty staples; publisher's red cloth gilt. Hinrichsen D242.

201. Südbaiern, Tirol und Salzburg. *Karl Baedeker, Leipzig, 1876.* £150 [89004]
Endpapers dated 'August 1876'. Town plans include Munich, Innsbruck and Trieste.
Seventeenth edition. xxx, 401 pp, 19 maps, 12 plans and 2 panoramas, repaired tear to front map, inner hinges repaired with black tape; skillfully restored preserving most of the publisher's red cloth gilt, (old type binding); overall a very good firm copy. Hinrichsen D143.

202. Südbayern, München und die Bayerischen Alpen. *Karl Baedeker, Leipzig, 1942.* £200 [89917]
An unusual War edition.
Fortieth edition, xlv, 336pp, 25 maps, 25 plans, 3 panoramas and 11 coats of arms; unusually bound in publisher's variant coarse grained binding, some slight wear to spine and boards; a very good copy. Hinrichsen D166.

203. Südbayern, Tirol, Salzburg. *Karl Baedeker, Leipzig, 1914.* £80 [94099]
Issued c.1912. A scarce edition.
Thirty-fifth edition, pp. xxvi, 682, 74 maps, 16 plans, 11 panoramas; publisher's red cloth gilt; a very good copy. Hinrichsen D161.

- 204. Süddeutschland.** *Karl Baedeker, Leipzig, 1929.* £80 [100161]
 With supplement for the Oberammergeau Passion Play inserted loose. Issued c.1929.
Thirty-third edition. xxiv, 558pp, 42 maps, 41 plans and 21 floor plans, 4pp 'Oberammergeau, 1930'. inserted loose, front map repaired with tape on the inside and with large tear at edge, bookseller's label on front pastedown; publisher's red cloth gilt, original pictorial dust wrapper, repaired with sellotape; a very good copy. Hinrichsen D82.
- 205. Süddeutschland.** *Karl Baedeker, Leipzig, 1937.* £200 [89892]
 Endpapers dated 'Januar 1938'
Thirty-fourth edition. xxxii, 602pp, 43 maps, 42 plans and 20 floor plans including folding map in rear pocket; publisher's variant coarse-grained binding with paler spine, gilt lettered; original pictorial dust jacket; a near fine copy. Hinrichsen, D83.
- 206. Süd-deutschland und Österreich.** *Karl Baedeker, Leipzig, 1873.* £350 [94087]
 First published in 1842 under the title of 'Deutschland und Österreich'. This copy, as is usual, does not have the rare 24pp supplement on the World Fair held in Vienna during 1873. Endpapers dated 'Mai 1873'. This edition appears to be relatively scarce.
Sixteenth edition. xvi, 546pp, 27 maps, 36 plans; publisher's old type binding, red cloth gilt lettered; a near fine copy. Hinrichsen D65.
- 207. Thüringen.** *Karl Baedeker, Leipzig, 1935.* £175 [82092]
 Endpapers dated 'Mai 1937'. This particular copy has the stamp 'Verkaufsfähig nach Kart. Veröff.VO 6.2.40' on verso of front free endpaper. This means this volume had passed the censor and was fit for sale according to the German regulations.
Third edition. xl, 199pp., 28 maps and 35 plans; unusual publisher's variant coarse-grained red cloth binding, gilt lettered, minor rubbing along spine, overall a fine copy. Hinrichsen D238.
- 208. Weimar und Jena. Rudolstadt. Ilmenau.** *Karl Baedeker, Leipzig, 1932.* £1,100 [79696]
 First and only edition of this title. This extremely rare supplement was issued for 'Goethejahr' (the centenary of Goethe's death). A very unusual publication. This particular copy was issued in January 1932.
First edition. vi, 41pp, 4pp adverts at rear, 5 maps and plans, inscription and date in ink on half title; original paper wrappers, slightly rubbed and worn; overall a very good copy. Hinrichsen D252.

209. Westfalen, Bremen, Hannover, Der Rhein Von Koblenz bis Wesel, Kassel. Karl Baedeker, Leipzig, 1921. £150 [89821]

This is the first issue with the adverts at the rear. Issued c.1921.

First edition, x, 240pp, 20 maps, 31 plans, adverts at rear; publisher's red cloth gilt, slightly worn; overall a good firm copy. Hinrichsen D244a

210. Württemberg. Karl Baedeker, Leipzig, 1925. £225 [92099]

Scarce regional guide. Maps include Stuttgart, Heidelberg and Augsburg. Issued c.1925.

First edition. pp. xviii, 300, several pages detached, 25 maps, 42 plans and floor plans, publisher's red cloth gilt, a very good firm copy. Hinrichsen D251.

211. München und Südbayern. Karl Baedeker, Leipzig, 1935. £120 [82084]

Publisher's list dated 'Juni 1935'.

Thirty-ninth edition, xl, [8] street index, 320pp, 3 maps, 24 plans, 3 panoramas, original pictorial red wrappers printed in dark red and light blue, very slight rubbing only, else a near fine copy. Hinrichsen D165.

212. Paris und Nord-Frankreich. Karl Baedeker Coblenz, 1867. £400 [91778]

This is the first edition to include Paris and Northern France. Paris was the last series started by Karl Baedeker himself before he died in 1859, and was issued from 1855-1937. This copy is the second issue which mentions on the title page the exhibition supplement for the Paris World Exhibition in 1867. These were inserted loose into the volumes and therefore are usually missing as is the case with this copy. Endpapers dated 'Mai 1867'.

Sixth edition. xxxviii, 356pp, 2 maps, 23 plans, lacks the supplement 'Die Pariser Weltausstellung von 1867' mentioned on the title-page, previous owners' stamps throughout, hinges loose; publisher's red cloth gilt; a good copy. Hinrichsen D334b.

213. Paris und Umgebung. Karl Baedeker, Leipzig, 1931. £100 [100242]

LAST FRENCH EDITION. This copy does not contain the supplement for 1937 as issued later during World War II. Endpapers dated 'Januar 1942'.

Twentieth edition. lx, 490pp, 54pp street appendix, 19 maps, 44 plans and floor plan; publisher's variant coarse-grained binding, gilt lettering; a very good copy with original pictorial dust-jacket, slightly worn at edges. Hinrichsen F163.

214. Paris. *Karl Baedeker, Leipzig, 1912.*

£35 [46521]

Last edition in German before the War.

Eighteenth edition. xlvii, 470pp, 58pp street appendix at rear, 16 maps, 40 plans, previous owner's stamp; publisher's red cloth gilt; a good firm copy. Hinrichsen D346.

215. Paris, Rouen, Havre, Dieppe, Boulogne. *Karl Baedeker, Coblenz, 1862.*

£800 [88164]

Paris was the last series started in by Karl Baedeker himself before he died in 1859. The first edition was published in 1855 and the series continued until 1937. This excellent copy was issued in June 1862.

Fourth edition. xxxii, 292pp, 15 maps and plans including coloured plan pasted down on rear endpaper, bookseller's label on front paste-down publisher's red cloth old style binding, gilt lettering bright, outer hinges slightly cracked; a very good bright copy. Hinrichsen D332.

216. Paris, Rouen, Havre, Dieppe, Boulogne. *Karl Baedeker, Coblenz, 1864.*

£650 [91798]

Paris was the last series started in by Karl Baedeker himself before he died in 1859. The first edition was published in 1855 and the series continued until 1937. Endpapers dated 'Juni 1864'. A good example of rare early edition.

Fifth edition. xxxii, 302pp, 18 maps and plans including coloured plan pasted down on rear endpaper and 3 plans of Paris at the rear, some spotting throughout, publisher's old type red cloth gilt; a very good copy. Hinrichsen D333.

217. Paris und Nord-Frankreich. *Karl Baedeker, Coblenz, 1870.*

£300 [97503]

Endpapers dated 'Juli 1870'.

Seventh edition. 8vo, pp. xxxvi, 1-258, with 23 maps and plans, including a large map of Paris in three parts; slight spotting throughout, some corners creased; publisher's red cloth gilt, rubbed and lightly bumped, joints partially split, small waterstain to lower board, otherwise a good solid copy. Hinrichsen D335.

218. Riviera Das Südöstliche Frankreich Korsika. *Karl Baedeker, Leipzig, 1913.*

£50 [65448]

Fifth edition, issued c.1913. xxvi, 460pp, 37 maps, 41 plans and 6 floor plans, publisher's red cloth gilt; overall a good copy. Hinrichsen D353.

219. Griechenland. Karl Baedeker, Leipzig, 1893.

£300 [88133]

The Corinth Canal opened in 1893 and this changed communications drastically. Issued c.1893.

Third edition. [cxiv], 384 pp, one panorama, 8 maps including one in rear pocket, 15 plans and illustrations; ink inscription on first page, last leaf detached, printed leaf of text pasted down on front free endpaper; publisher's red cloth gilt, chipped spine, boards dampstained; overall a fairly good copy. Hinrichsen D468.

220. Griechenland. Karl Baedeker, Leipzig, 1904.

£150 [88165]

Fourth edition, issued c.1904. cxxiv, 438 pp, one panorama of Athens, (small part of the panorama lacking), 11 maps including map in rear pocket, 19 plans, 5 floorplans and 2 engraved plates, green ink writing on title-page, publisher's red cloth gilt. Hinrichsen D469.

221. Griechenland. Karl Baedeker, Leipzig, 1908.

£250 [89859]

The last of five editions published in German.

Fifth edition, cxxviii, 441pp, 1 panorama, 15 maps, 25 plans, 5 floor plans, 2 plates of archaeological details at the rear, publisher's red cloth gilt, good firm copy. Hinrichsen D470

222. Grossbritannien. Karl Baedeker, Leipzig 1895.

£150 [80778]

This is the second of four editions published in German. All editions include Ireland. Issued c.1897.

Second edition. lvi, 494pp, 18 maps, 39 plans and one panorama, bookseller's label on front pastedown; publisher's red cloth gilt, slightly faded on spine; overall a very good copy. Hinrichsen D438.

223. Grossbritannien. England (ausser London), Wales, Schottland und Irland. Karl Baedeker, Leipzig, 1906.

£200 [99320]

Ireland is always included in the German editions of Great Britain. All editions of this title appear to be relatively scarce. Issued 1914.

Fourth edition. lviii, 534pp, 24 maps, 58 plans, 1 panorama; publisher's red cloth gilt; a very good copy. Hinrichsen D440

224. London und Umgebung. *Karl Baedeker, Leipzig, 1912.* £75 [94095]
Last edition in this series. After the War, London was only published in English.
Issued 1912.

Seventeenth edition. xxxvi, 400pp, 4 maps, 34 plans and floorplans, , 44pp street appendix at rear, publisher's red cloth gilt; overall a very good copy. Hinrichsen D436.

225. Holland. *Karl Baedeker, Leipzig, 1927.* £55 [65443]
This was the last edition published. Issued c.1927.

Twenty-sixth edition. lx, 236pp, 10 maps, 20 plans and 4 floor plans; publisher's red cloth gilt, corners slightly bumped; overall an excellent copy. Hinrichsen D287.

226. Indien. *Karl Baedeker, Leipzig, 1914.* £1,250 [94811]

FIRST AND ONLY EDITION OF THIS TITLE. *Indien* was only published in German and covers Burma, Java and Ceylon and contains a panorama of Himalayas. The endpapers are dated 'January 1942' which indicates this volume was issued during the War. It is very unusual to find copies in such fine condition and with dust-wrappers.

First edition. lxxiv, 358pp, 22 maps, 33 plans, 8 floorplans, including folding map inserted loose in sleeve on rear pastedown; publisher's variant coarse-grained red cloth gilt, original printed buff-coloured dust-wrapper; a very good copy. Hinrichsen D499.

227. Indien. *Karl Baedeker, Leipzig, 1914.* £850 [102636]

First edition, issued c.1914. lxxiv, 358 pp, 22 maps, 33 plans, 8 floor plans, including folding map in rear pocket, ink inscription on preliminary pages; publisher's red cloth gilt, gilt lettering bright, slightly torn at top and bottom of spine; overall a very good copy. Hinrichsen D499.

228. Ober-Italien. *Karl Baedeker, Leipzig, 1874.* £170 [88196]

Endpapers dated 'October 1874'.

Seventh edition. lxx, 390 pp, 8 maps and 23 plans, hinges re-inforced with tape; recased preserving publisher's old type red cloth gilt; overall a good copy. Hinrichsen D361.

229. Ober-Italien, bis Nizza, Genua, Bologna. *Karl Baedeker, Coblenz, 1863.* £450 [89887]

A rare early edition of this series first published in 1861. Maps include Bologna, Venice, Verona and Trieste. Endpapers dated 'May 1863'.

Second edition, xx, 303pp, 2 maps, inner hinges cracked, restored preserving most of the publisher's old style red cloth gilt, a good firm copy. Hinrichsen D356

230. Mittel-Italien und Rom. Karl Baedeker, Leipzig, 1927. £150 [101413]

This edition covers Central Italy and Rome. This the last edition in the series. SCARCE.
Fifteenth edition. lvi, 556 pp, 24 pp street appendix, 28 maps, 62 plans, arms of the Popes; publisher's red cloth gilt; publisher's pictorial dust-wrapper; overall a very good copy. Hinrichsen D389

231. Ober-Italien. Karl Baedeker, Leipzig, 1874. £170 [91483]

Endpapers dated 'October 1874'.
Seventh edition, lxx, 392pp, 8 maps, 23 plans, small white label to spine, publisher's red cloth gilt, spine faded; a good copy. Hinrichsen D361.

232. Ober-Italien, Ligurien, das Nördliche Töskana. Karl Baedeker, Leipzig, 1902. £40 [89546]

Sixteenth edition, issued c.1902. lvi, 553pp, 29 maps, 30 plans (coloured map of Venice loose) and 9 floor plans, a couple of maps repaired with tape, inner hinges slightly cracked, publisher's red cloth gilt; a good copy. Hinrichsen D370.

233. Ober-Italien mit Ravenna, Florenz, und Pisa. Karl Baedeker, Leipzig, 1931. £100 [91182]

Twentieth & last edition in this series, lxxxii, 654pp, 46 maps, 49 plans, 10 ground-plans and one panorama, small tear to Alta Italia map, publisher's red cloth gilt, small white paint mark to front board; overall a good copy. Hinrichsen D374.

234. Unteritalien Sizilien. Karl Baedeker, Leipzig, 1929. £90 [100241]

This title covers Naples, Sicily, Sardinia and Corfu. Issued c.1929
Sixteenth edition. lxxviii, 530pp, 32 maps, 29 plans and 14 floor plans; publisher's red cloth gilt, original pictorial dust wrapper; overall a very good copy. Hinrichsen D405.

235. Unter-Italien und Sizilien. Karl Baedeker, Leipzig, 1936. £50 [91312]

Last edition in the series. Issued c.1943
Seventeenth edition, pp lxxviii, 530, 33 maps, 30 plans and 14 ground-plans, minor underlining in green ink to Italia Meridionale map, bookseller's label on front pastedown; publisher's variant coarse grained red cloth gilt; a very good copy. Hinrichsen 406.

236. Italien von den Alpen bis Neapel. Karl Baedeker, Leipzig, 1931. £70 [89799]

Eighth & last edition in this series, issued c. 1931. xl, 492pp, 34 maps, 41 plans, 23 floor plans, publisher's red cloth gilt, original pictorial dust wrapper, slightly frayed at edges; a very good firm copy. Hinrichsen D414.

237. Mittel-Italien und Rom. Karl Baedeker, Leipzig, 1874. £200 [93956]

Endpapers dated 'Marz 1874' This edition covers Central Italy and Rome. Town plans include Siena, Perugia and Ancona.

Fourth edition. lxx, 354pp, one panorama, 7 maps and 12 plans; publisher's red cloth gilt; spine slightly faded but overall a very good copy. Hinrichsen D378.

238. Mittel-Italien und Rom. Karl Baedeker, Leipzig . 1883. £100 [94096]

This edition covers Central Italy and Rome. Town plans include Siena, Perugia and Ancona. Endpapers dated 'Marz 1883'.

Seventh edition. lxii, 354pp, one panorama of Rome, slightly frayed at edge, ink signature inside, 8 maps and 29 plans, publisher's red cloth gilt; spine slightly faded but overall a very good copy. Hinrichsen D381.

239. Rom und Umgebung. Karl Baedeker Leipzig, 1933. £375 [90447]

First edition, xxxviii, 170pp, 6 maps, 22 plans and floor plans, coat of arms of the Pope, penciling and ink inscription on the first page, ink writing inside on a few pages, publisher's original pictorial wrappers, slightly worn in parts, good firm copy. Hinrichsen D415.

240. Konstantinopel und das westliche Kleinasien. Karl Baedeker, Leipzig, 1905. £350 [102314]

FIRST EDITION WITH CENSORSHIP SLIP. A publisher's slip in exceptional condition warns readers to conceal the book before entering Turkey, in order to avoid trouble with Ottoman censors. Issued c.1907.

First edition. pp. xxiv, 275, with 9 maps, 29 plans, and 5 floorplans, with censorship slip tipped in before titlepage; publisher's cloth gilt, original buff-coloured dust-wrapper; a very good copy. Hinrichsen D49.

241. Konstantinopel und Kleinasien, Balkanstaaten, Kleinasien archipel, Cypern. *Karl Baedeker, Leipzig, 1914.* £300 [99157]

This second and last edition has been extended to include the Balkans and Cyprus. This title was only published in German. Issued c.1925.

Second edition. lxxiv, 484pp, 18 maps, 50 plans, 15 ground-plans; publisher's red cloth gilt; overall a very good copy. Hinrichsen D50.

242. Madeira, Kanarische Inseln Azoren. *Karl Baedeker, Leipzig, 1934.* £500 [89848]

There was only one German edition of this title. This edition enjoyed some popularity as the German-Nazi 'Strength through Joy' organised holidays on German boats sailing to Atlantic Islands, thus saving scarce foreign exchange. A scarce paperback edition.

First edition, 112pp, 17 maps, 6 plans, original pictorial paper wrappers, slightly worn at edges; a good firm copy. Hinrichsen D477.

243. Mittelmeer. *Karl Baedeker, Leipzig 1934.* £175 [94963]

The second and last edition of this series in German. Part of the Mediterranean coast had been transformed: Morocco, Libya, Palestine and Syria had changed hands. Cities like Barcelona, Haifa and Tel Aviv are included for the first time. Endpapers dated 'October 1937'.

Second edition. lii, 584pp, 43 maps, 46 plans, '24 Dez 1942' stamped in ink on endpapers, ink signature on title-page, publisher's variant coarse-grained binding, gilt lettering bright, original pictorial dustwrappers, slightly chipped at edges: overall an excellent copy. Hinrichsen D418.

244. Nordamerika. *Karl Baedeker, Leipzig, 1893.* £350 [89524]

First edition in German of this title. Both English and German editions were published in the same year. There were only two editions of 'Nordamerika' published in German. A scarce Baedeker. Issued c.1893.

First edition. lviii, 488pp, 17 maps, 22 plans, 2 floor plans, small bookseller's label on front pastedown, previous owner's stamp on front free endpaper; publisher's red cloth gilt, slightly worn; overall a very good solid copy. Hinrichsen D495.

- 245. Norwegen, Dänemark, Island, Spitzbergen.** *Karl Baedeker, Leipzig, 1931.* £150 [89861]
Fourteenth (last) edition in this series. xcvi, 512pp, 54 maps, 17 plans, 6 floor plans, 3 panoramas, front endpapers stuck together, publisher's red cloth gilt, a very good copy. Hinrichsen D456.
- 246. Wien und Budapest.** *Karl Baedeker, Leipzig, 1931.* £175 [99680]
 FIRST AND ONLY EDITION OF THIS TITLE. It describes the two capitals and their environs. Bratislava and parts of Hungary are also described. Issued June 1936.
First edition. xviii, 228pp, 8 maps, 8 plans, 13 floor plans, with [16]pp street index for Vienna and [6] for Budapest; publisher's red cloth gilt, original pictorial dust jacket, slightly torn in parts; 2 small repairs to jacket, nonetheless a very good copy. Hinrichsen D198.
- 247. Wien und Niederdonau.** *Karl Baedeker, Leipzig, 1943.* £165 [65320]
 This is the first and only edition of this title and shows Vienna and the Lower Danube as part of Greater Germany. This particular copy has the date 1942 on the endpaper.
First edition. xl, 267pp, 16 maps, 11 plans, 11 floor plans, 8 coats of arms, original coarse-grained binding, spine stained and worn; overall a good solid copy. Hinrichsen D199.
- 248. Österreich.** *Karl Baedeker Coblenz, 1867.* £875 [101502]
 A SCARCE EDITION. Plans include Krakau, Prague and Venice. Endpapers dated 'Mai 1867'.
Twelfth edition. xiv, 254pp., 6 maps, 7 town plans, slight spotting on throughout, publisher's old type red cloth gilt; a very good copy. Hinrichsen D179.
- 249. Österreich.** *Karl Baedeker, Leipzig, 1926.* £75 [99269]
Thirtieth edition, issued c.1926, lx, 404pp, 35 maps, 22 plans, 11 floor plans, 2 panoramas, publisher's red cloth gilt; a very good copy. Hinrichsen D93
- 250. Österreich.** *Karl Baedeker, Leipzig, 1907.* £100 [100524]
 A relatively scarce edition. There were only eight editions of this exact title published. Previously it was included in 'Süddeutschland' or with 'Österreich-Ungarn'. Issued c.1907.
Twenty-seventh edition. xx, 383pp., 35 maps, 31 plans and 5 floor plans, general map at front torn in two; publisher's red cloth gilt, original buff coloured dust wrapper, frayed at edges, approx. one cm lacking from spine; else a good copy. Hinrichsen D90.

251. Österreich Ohne Tirol und Vorarlberg. *Karl Baedeker, Leipzig, 1931.*

Last edition published in this series. Issued c.1931

£50 [83866]

Thirty-first edition. lxviii, 482pp, 34 maps, 22 plans, 12 floor plans and 2 panoramas; publisher's red cloth; a very good copy with gilt lettering is dull as is usual. Hinrichsen D94.

252. Österreich-Ungarn. *Karl Baedeker, Leipzig, 1913.*

£350 [96568]

This is the rare Baedeker reprint of the 1913 edition. It was issued after the outbreak of World War I. The tipped-in notification slip reads, ' [that] this Baedeker is a special edition [facsimile] reprinting pp. 241-588 from the 29th edition of the *Österreich-Ungarn* Baedeker published in 1913. It includes Bohemia, Galicia, Dalmatia, Bosnia, Hungary, Siebenbürgen [region in Romania, now mainly Transylvania], Cetinje, Belgrade and Bucarest. It serves as a provisional addition to the new edition of 'Österreich' until a revised edition of the succession states becomes available.'

Twenty-ninth edition. viii, 241-248, 261-588pp., 42 maps, 14 plans, publisher's addenda tipped in before front map, front map loose, publisher's red cloth gilt, overall a very good copy. Hinrichsen D197.

253. Palästina und Syrien. *Karl Baedeker Leipzig, 1900.*

£350 [101498]

A SCARCE TITLE. ALL EDITIONS OF THIS TITLE ARE RARE. There were seven editions published from 1875 to 1910. Issued c.1900.

Fifth edition. cxvi, 462 pp, 19 maps, 51 plans and panorama of Jerusalem. ink signature on front free endpaper; publisher's red cloth gilt, a very good copy. Hinrichsen D482

254. Rheinlande. *Karl Baedeker, Leipzig, 1931.*

£50 [91493]

Thirty-fourth edition, issued c.1931, lxii, 454pp., 52 maps, 40 city-plans, 16 ground-plans, one small tear to map, penciling inside, publisher's red cloth gilt, else a fine copy. Hinrichsen D33.

255. Rheinlande von der Schweizer bis zur Hollaendischen Grenze. *Karl Baedeker Coblenz, 1868.*

£200 [89407]

This edition was published just before the outbreak of the Franco-Prussian War in 1870. Endpapers dated 'Juni 1868'.

Fifteenth edition. xxiv, 355pp, 17 maps, 13 plans, spotting on several pages; publisher's old style binding, gilt lettering bright; a good firm copy. Hinrichsen D14.

256. Rheinreise von Basel bis Dusseldorf. *Karl Baedeker, Coblenz, 1849.*

£3,500 [97655]

The 'Rheinlande' was one of the longest series published by Baedeker and had its origins in the modest 'Rheinreise' written by Professor Klein and published by Röhling in 1828. The title eventually changed to 'Rheinlande' in 1854. This edition is the first Baedeker written entirely by Karl Baedeker himself and Professor Klein's name has been removed from the title. This book still contains the lithographed views which disappear in later editions. Town plans include Strassburg, Frankfurt, Mainz, Coblenz and Dusseldorf. A SCARCE EARLY EDITION.

Sixth edition. xlviii, 376pp, 15 lithographed views including frontispiece, two folding plans of the Rhine, 9 engraved plans, (one plan detached), slight wear to one of the folding plans of the Rhine at the rear, all pages and plans browned as is usual, purple stamps on title-page and on lithographed view, publisher's yellow pictorial Biedermeier boards, slightly worn at edges; otherwise a very good copy. Hinrichsen D5.

257. Riviera und Sudost-Frankreich. *Karl Baedeker, Leipzig, 1906.*

£50 [91485]

Fourth edition, pp. xxvi, 408, 31 maps, 38 plans, 3 ground-plans, one map detached, publisher's red cloth gilt, else a very good copy. Hinrichsen D352.

258. Russland. *Karl Baedeker, Leipzig, 1888.*

£650 [91344]

Second of seven editions published between 1883 and 1912. This edition covers mainly Western and Central Russia. Endpapers dated 'Juni 1888'.

Second edition, pp I, 442, 9 maps, 15 plans, small tear to one map, hinges very slightly cracked; publisher's red cloth gilt; overall a very good copy. Hinrichsen D458.

259. Russland nebst Teheran, Port Arthur, Peking. *Karl Baedeker, Leipzig, 1912.*

£375 [93962]

The last and most comprehensive edition of this series. Poland, Finland and the Baltic Republics are all included in this volume. Issued c.1912.

Seventh edition. lxii, 570pp, 40 maps, 67 plans and 11 floor plans, publisher's red cloth gilt, lower over slightly faded; a fine copy. Hinrichsen D463.

260. St. Petersburg und Umgebungen. *Karl Baedeker, Leipzig, 1901.*

£1,250 [88910]

The first of two editions of this very rare Baedeker publication. St. Petersburg was only ever published in German. Issued c.1901.

First edition. xxiv, 126 pp, 5 maps, 4 plans; publisher's red cloth gilt, ; a very good copy. Hinrichsen D464.

261. St.Petersburg und Umgebung. Karl Baedeker, Leipzig, 1913. £1,250 [90443]

This is the second and last of the two editions. This title was only published in German and contains a description of a new arrangement of paintings at the Hermitage which was completed in 1913.

Second edition. xxii, 134pp, 5 maps, 11 plans and 4 floor plans, one map with sellotape at edge, previous owner's ink inscriptions in title-page, publisher's red cloth gilt lettering bright; overall an exceptionally good copy. Hinrichsen D465.

262. West-und Mittel-Russland. Karl Baedeker, Leipzig 1883. £1,200 [101484]

FIRST BAEDEKER ON RUSSIA. This rare volume covers mainly West and Central Russia with chapters on Warsaw and Finland. Detailed chapters on Riga, St Petersburg and Moscow. The German edition was the first volume published on Russia by Baedeker. VERY SCARCE.

First edition. lii, 442pp, 7 maps, 13 plans, front endpaper frayed at edges; slight dampstaining to endpapers; publisher's red cloth gilt; a very good copy. Hinrichsen D457.

263. Schweiz. Karl Baedeker, Leipzig, 1864. £500 [88120]

This is the first issue of this edition in 1864. There was a second issue only a year later in 1865. This edition still includes the folding coloured panoramas and some charming engraved illustrations in the text. Endpapers dated 'Juni 1864'.

Tenth edition. liv, 458pp, coloured frontispiece depicting the arms of the various Swiss Cantons, with original tissue, 15 maps, 7 town plans, 6 panoramas, some coloured, previous owner's inscription on reverse of frontispiece, bookseller's label on front pastedown, skillfully restored preserving the publisher's old-type red cloth, inner hinges strengthened with tape, gilt lettered; overall a very good copy. Hinrichsen D298a.

264. Schweiz. Karl Baedeker, Coblenz, 1873. £150 [102680]

This popular guide contains attractive panoramas of Mont blanc and Zermatt. Endpapers dated 'Mai 1873'.

Fifteenth edition. lii, 434pp., 22 maps, 10 town plans and 7 panoramas, some browning and staining of pages throughout mainly to the edges, also to the fore-edge and endpapers, penciling inside on preliminary pages; original publisher's old type red cloth gilt, some wear to the extremities of the old type binding, cloth heavily dampstained in parts; otherwise a good solid copy, internally very clean. Hinrichsen D302

265. Schweiz. *K. Baedeker, Coblenz, 1859.*

£1,800 [99831]

This is one of the earlier Baedekers with the attractive coloured panoramas and the engraved views. 'Schweiz' was almost the longest series in German with thirty-nine editions from 1844 to 1937. This is a rare variant with the supplement for 1860.

Eighth edition, xxlviii, 390pp., 15 page SUPPLEMENT FOR 1860, 7 maps and 9 plans, some folding, 2 panoramas, 16 engraved illustrations throughout, some slight browning of pages; rebacked with original boards in publisher's red cloth gilt; a very good copy. Hinrichsen D295b.

266. Schweiz. *Karl Baedeker, Leipzig, 1930.*

£500 [88090]

Very scarce. Unusual edition published in four separate parts and designed for the walker and mountaineer.

Thirty-eighth edition. lxii, 614pp, 82 maps, 29 plans, 15 panoramas, four parts, publisher's printed brown paper wrappers, all numbered on spine, a couple of pages detached at rear of vol one, all housed in original pictorial slipcase, slightly worn at edges; overall a very good copy. Hinrichsen D327.

267. Schweiz. *Karl Baedeker, Leipzig, 1927.*

£100 [101398]

Thirty-seventh edition, issued c. 1929. lvi, 600pp, 81 maps, 30 plans, 15 panoramas; publisher's red cloth gilt, publisher's pictorial dust-jacket, a very good firm copy. Hinrichsen D326.

268. Tirol, Vorarlberg, Westliches, Salzburg, Hochkaernten. *Karl Baedeker, Leipzig, 1938.*

£85 [71294]

Before this series started in 1923, the Tyrol was previously included 'Suedbayern'. This copy was issued in 'August 1938'.

Fortieth edition, lvi, 348pp, 36 maps, 6 plans, 8 panoramas, 3 coats of arms, original coarse-grained binding; a very good copy. Hinrichsen D170.

269. Weimar und Jena. *Karl Baedeker, Leipzig, 1932.*

£1,100 [91172]

First and only edition of this title. This extremely rare supplement was issued for 'Goethejahr' (the centenary of Goethe's death). A very unusual publication.

First edition, vi, 41pp, adverts n.d., 4pp, 2 maps, 2 plans, 1 ground-plan, previous owner's signature in ink to half title, partly erased pencil notations to pp1, some underlining in blue pencil; publisher's pictorial wrappers. Hinrichsen D252

Murray Handbooks

270. Handbook for Algeria and Tunis. *John Murray, London, 1891.* £120 [102255]

Written by Sir Lambert Playfair; who was appointed consul-general in Algeria in 1867. Endpapers at front dated 'May 1893'; endpapers at rear dated 'October 1893'.

Fourth edition. pp. xiii, addenda on pink paper, 361, 64 adverts dated 1893-1894 at rear, 7 maps, 5 plans, bookseller's label; publisher's red cloth, gilt lettered; a very good copy. Lister 273.

271. Handbook for Algeria and Tunis. *John Murray, London, 1895.* £100 [91482]

Endpapers dated 'June 1898'.

Fifth edition, xiii, 364pp., adverts dated 1898-1899, 52, 3 maps, 13 plans, 2 illustrations, old crease mark to FEP, publisher's pink slip, offsetting of slip to title page and verso of map of Algiers and its environs, title page trimmed at base, publisher's red cloth gilt, a very good copy. Lister 274.

272. Belgium and the Rhine. *John Murray, London, 1852.* £320 [100261]

FIRST AND ONLY EDITION OF THIS WORK. 'This volume is a part of Murray's Handbook for Travellers on the Continent printed separately for the economy and convenience of Travellers'. Endpapers dated 'August 1852'.

First edition, xv, 276pp., 1 map, 2 ground-plans, previous owner's signature on front endpaper; publisher's brown cloth gilt, cloth faded, slightly crinkled, otherwise a very good copy. Lister 17.

273. Handbook for Denmark, Norway, Sweden and Iceland. *John Murray, London, 1858.*

£250 [83988]

THIS EARLY ISSUE IS SCARCE. The two plans are of Copenhagen and Stockholm. Endpapers dated 'July 1864'. This copy has had the adverts torn out at the rear.

Third edition. pp. xxiv, 394, (adverts lacking), [1] pp publisher's advert 2 folding plans with red backing, one folding map (with small tear) at rear, publisher's brown cloth gilt, worn and faded,; overall a good firm copy. Lister 76.

274. WILKINSON, JOHN GARDNER. Handbook for Lower and Upper Egypt. *John Murray, London, 1891.*

£175 [102208]

Endpapers dated 'April 1895'.

Eighth edition. [16], 7 addenda on pink paper, 568pp, 52 adverts dated 1894-95, 8 maps including the folding map in rear pocket, numerous plans throughout; publisher's red cloth gilt, an excellent copy. Lister 194a).

275. Hand-book for France. *John Murray, London, 1843.* £250 [102096]

This first edition, despite lacking its general map, is still considered a rarity and as with all handbooks to France, contains no description of Paris.

First edition. xxxix, 595pp, 23 adverts at rear dated April 1843 on blue paper, 4 maps, LACKS MAP AT REAR, inner hinges slightly cracked; publisher's brown cloth partly split otherwise a very good copy. Lister 154.

276. Handbook for France. *John Murray, London, 1848.* £250 [102128]

A very good example of an early Murray Handbook written by John Murray III. Paris not included in this guide. Endpapers dated 'June 1850'.

Third edition. (xlii), 610pp, 24 adverts at rear dated 1850, 5 folding maps including linen folding map at rear, previous owner's signature on title-page, previous bookseller's label on title-page; publisher's brown cloth gilt; an excellent copy. Lister 156.

277. Handbook for France. *John Murray, London, 1864.* £200 [102287]

The section on Corsica has been removed and a separate volume was issued for the Island. Endpapers dated 'September 1865'.

Ninth edition. xxxiii, 628pp, 80 adverts dated 1866 at rear, 15 maps and plans including one map of the Pyrenees not listed, one page of corrections for 1865; restored preserving publisher's brown cloth, inner hinges cracked, some wear to the cloth; overall a good copy. Lister 162.

278. Handbook for France. *John Murray, London, 1870.* £175 [102288]

This title was published in the same year as the Franco-German War and the Paris Commune. This is the second issue of the eleventh edition. The first was issued in 1869. Endpapers dated 'January 1870'.

Eleventh edition. xxxii, 688pp, 66 adverts dated 1870, 25 maps and plans including the large map at rear, previous bookseller's label on front pastedown; publisher's brown cloth gilt, spine slightly faded; overall a good firm copy. Lister 164.

279. Handbook for Paris. *John Murray, London, 1876.* £110 [102228]

There were thirteen editions of 'Paris' published between 1864 -1890. All editions appear to be relatively scarce.

Eighth edition. vi, 278pp, 15 adverts dated 1877-78 at rear, 16 maps and plans, bookplate; publisher's red cloth gilt, upper cover marked slightly; overall a very good copy. Lister 263

280. Handbook for Southern Germany. John Murray, London, 1837. £600 [91732]

AN EXCELLENT EXAMPLE OF A RARE FIRST EDITION IN GREEN CLOTH. This volume can either be bound in dark green or dark blue cloth. The book contains a section on Hungary describing the shortest and easiest route to Constantinople.

First edition. vii, 407pp, folding map at rear, publisher's list pasted down on endpaper, bookplate; publisher's green cloth gilt, slightly marked on top corner, corners very slightly bumped otherwise a very good bright copy. Lister 34.

281. Handbook for Southern Germany. John Murray, London, 1843. £325 [99365]

A GOOD EXAMPLE OF AN EARLY RARE EDITION and includes descriptions of Bavaria, Austria, Hungary and the Tyrol. 'Baedeker, Coblenz, 1842' is mentioned in the introduction and 'has furnished the Editor with many corrections for this 3rd Edition-1843'. This refers to 'Deutschland' published by Baedeker in 1842.

Third edition. xiv, 486pp, 24 adverts on blue paper dated April 1843, folding linen-backed map at rear; publisher's brown cloth gilt; a near fine copy. Lister 37.

282. Handbook for Southern Germany. John Murray, London, 1850. £300 [97106]

This privately bound copy contains a lengthy inscription from the editor's (George Benjamin Maule (1811-50) sister to the distinguished Victorian engineer William Charles Richman (1812-1886). Maule was a well known barrister and he eventually became Solicitor to the Treasury and was one of Murray's closest friends. He edited three Murray Handbooks and sadly died in 1850 in Spain after a short illness having been badly injured in a landslide. This copy was obviously a gift from his 'sorrowing' sister to a friend. An unusual presentation copy. Town plans include Munich, Nuremberg, Vienna and Prague.

Fifth edition. xiv, 546pp, 4 folding plans of cities, LACKS INDEX MAP AT REAR, ink presentation on front free endpaper dated Aug 17th 1851, yellow silk endpapers, all edges gilt decorated, beautifully bound in contemporary decorated coloured morocco, lavishly gilt decorated on boards and spine, gilt lettered, slightly worn along edges, some skillful restoration; overall a very good copy. Lister 39.

283. Handbook for Southern Germany. John Murray, London, 1851. £200 [102207]

Chapters on Bohemia, Tyrol and Hungary. Endpapers are dated 'August 1852.'

Sixth edition. xiv, 583pp, folding silk map at rear, 4 city plans, 4 publisher's advert, 24 adverts at rear; publisher's brown cloth gilt; overall a very good copy. Lister 40b.

284. Handbook for Southern Germany. *John Murray, London, 1857.*

£100 [91210]

Endpapers dated 'August 1856'.

Seventh edition, xii, 574pp., adverts dated 1857, 34, 5 maps, including one linen map at rear, 2 plans and one illustration, former bookseller's label removed from front paste-down, previous owner's inscription, small tear to Vienna map; publisher's red cloth gilt, cloth fade; overall a good copy. Lister 41.

285. Handbook for Southern Germany. *John Murray, London, 1840.*

£250 [83935]

This series was first published in 1837 and was continued up to 1890. This a good example of an early edition.

Second edition. xiv, 488pp, 1 folding map at rear, publisher's advert pasted down on front endpaper dated August 1839, original brown cloth gilt, faded and stained; overall a very good firm copy. Lister 36.

286. Handbook for Derbyshire, Nottinghamshire, Leicestershire, and Staffordshire.

John Murray, London, 1868.

£200 [88602]

The first of three editions of this title. Endpapers dated 'June 1871'.

First edition. lii, 176pp., 64 adverts dated 1871 on yellow paper, one folding map, with 2cm tear and slightly frayed at edges, inner hinges slightly cracked, publisher's brown cloth gilt, spine slightly faded, overall a good firm copy. Lister 387.

287. Handbook for Gloucestershire, Worcestershire, and Herefordshire. *John Murray, London, 1867.*

£150 [73846]

A RARE FIRST EDITION. This volume including all three counties was only issued in three editions. After 1884 each county was issued separately. The endpapers are dated 'June 1868'. The author was Judge William Henry Cooke (1811-94) and the brother of Murray's partner Robert Cooke.

First edition. xxviii, 183pp, 56 adverts dated 1868, folding map at rear, slightly spotted and with small tear, 3 plans, bookplate, ink signature on title-page; publisher's brown cloth gilt, slightly worn at top and bottom of spine; overall a good firm copy. Lister 369.

288. Handbook for Gloucestershire, Worcestershire, and Herefordshire. John Murray, London, 1884.

£90 [88768]

Last edition to include all three counties. Endpapers dated 'June 1889'.

Third edition. xxxix, 350pp., 52 adverts dated 1889-90 at rear, one folding in rear pocket, 2 plans, library stamp on title-page, inner hinges slightly cracked, publisher's red cloth gilt, library markings on spine and small piece missing from top of spine, extremities rubbed; otherwise a good firm copy. Lister 371.

289. Handbook for Kent and Sussex. John Murray, London, 1863.

£85 [73843]

Folding map in rear pocket also includes Surrey and Hampshire. Endpapers dated 'June 1862'.

Second edition. xl, 395pp., 52 adverts on blue paper dated 1863 at rear, 3 plans, bookplate, restored preserving as much of the publisher's brown cloth gilt, spine slightly frayed at bottom; otherwise a good firm copy. Lister 326.

290. Handbook for Lincolnshire. John Murray, London, 1890.

£150 [100386]

This is the first of two editions published on Lincolnshire. The second was published in 1903. Both editions are extremely scarce. Endpapers dated 'October 1893'.

First edition. iv, [28] 213pp, 18 index, 56 adverts dated 1896-1897, 4 maps and plans including folding map inserted loose in rear pocket, publisher's advice slip tipped in before title page, inner hinges cracked; publisher's red cloth gilt; a very good copy. Lister 401.

291. Handbook for North Wales. John Murray, London, 1874.

£100 [100406]

This series run from 1861-1885 and all editions are relatively scarce. Endpapers dated 'May 1876'.

Fourth edition. xxxviii, 216pp., 84 adverts dated 1876-77, one folding map in rear pocket; inner hinges slightly cracked and loose; publisher's red cloth gilt, some wear to the cloth; otherwise a very good copy. Lister 352.

292. Handbook for Scotland. David & Charles Reprints, 1971.

£40 [92627]

This copy is a reprint of the sixth edition published in 1894. 'The publisher says that he is reprinting it for the enjoyment of a wider public, having had so much pleasure from taking it with him on his own Scottish travels'.

Facsimile edition. 8vo, xxxvi, 475pp, several maps reprinted in black and white at the rear; publisher's red cloth gilt, original printed dust jacket; a fine copy. Lister 383.

293. Handbook for South Wales. *John Murray, London, 1860.*

£200 [91370]

There were four editions of this title published by Murray. Scarce. Endpapers dated 'June 1860'.

First edition, xxxvi, 140pp, adverts dated 1862, 54, travelling map in pocket at rear; previous owner's inscription dated 1863 in ink, inside on title page, cracking to rear hinges; publisher's red cloth gilt, red sprinkling to fore edges, a very good copy. Lister 345.

294. Handbook for Westmoreland, Cumberland, and the Lakes. *John Murray, London, 1866.*

£400 [86016]

Endpapers dated April 1866. This is a very rare copy of the first edition. There was a second issue of this edition published a year later in 1867.

First edition, xxxv, 126pp, 80 adverts dated 1866, 2 folding maps including one in rear pocket; publisher's brown cloth, gilt lettered, spine partly detached; overall a very good copy. Lister 365

295. Handbook for Wiltshire, Dorsetshire, and Somersetshire. *John Murray, London, 1869.*

£80 [100375]

There were only four editions covering all three counties (1856 -1872). They were later published separately. Endpapers dated 'May 1877'.

Third edition .pp. lv, 440, 76 adverts at rear dated 1877-78, 7 plans, one folding map in rear pocket, slightly spotting throughout; publisher's red cloth, gilt lettered; a very good copy. Lister 321.

296. Handbook for Worcestershire and Herefordshire. *John Murray, London, 1894.*

£70 [99511]

This is the only edition on Worcester and Herefordshire. They were previously included with Gloucestershire. Endpapers dated 'June 1894'.

Fourth edition. [16], 168pp, 48 adverts dated 1901-1902, 5 maps and plans including folding map in rear pocket, writing in crayon on title-page; publisher's red cloth gilt, spine faded; else a very good copy. Lister 372.

297. Handbook for Greece. *John Murray, London, 1854.*

£350 [102283]

This was the first detailed edition on Greece (previous editions were included Asia Minor, Turkey and the East). This edition was published at the time of constant armed conflicts between Greece and Turkey on their borders. Endpapers dated 'June 1853.'

Third edition. xi, 460pp, 48 adverts at rear dated 1860, folding map of Greece at rear, (large 10 cm tear to edge of map no loss of image), plan of Athens, plan of Crete, previous owner's manuscript notes on preliminary pages; recently rebound with brown cloth preserving original upper board; a good solid copy. Lister 96.

298. Handbook for Greece. *John Murray, London, 1872.*

£250 [100699]

THERE WERE ONLY SEVEN EDITIONS OF THIS HANDBOOK PUBLISHED. SCARCE. This volume was also printed in Athens, Cairo, Alexandria, Malta and Constantinople. Macedonia and the Aegean Islands are still part of the Ottoman Empire at this time. There were only seven editions of this handbook published. Endpapers dated 'March 1875'

Fourth edition. xii, 505pp, 72 adverts dated 1875 at rear, 2 folding maps including folding map at rear (with large 2 cm tear at edge), 2 engraved views, 8 plans, some in text, some browning throughout. pencilling inside; publisher's red cloth gilt, stained and frayed; overall a very good copy. Lister 97.

299. Handbook for India, Burma & Ceylon. *John Murray, London, 1909.*

£120 [102118]

Seventh edition. pp. cxvi, 528, 13 adverts at rear, 82 maps and plan, including folding map in rear pocket, (pocket split along bottom edge); publisher's red cloth gilt, partly split along on upper edge; overall a very good copy. Lister 230.

300. Handbook for Central Italy. *John Murray, London, 1861.*

£120 [102810]

Town plans include Pisa, Lucca, Florence and Siena. Tuscany was included in this title and removed from Northern Italy for the first time. Endpapers dated 'June 1862'.

Fifth edition. pp. xi, 476, 52 pp adverts dated 1863, two maps including folding map in rear pocket, five town plans, ink inscription inside; publisher's brown cloth gilt, spine faded; otherwise a very good copy. Lister 128

301. Handbook for Norway. *John Murray, London, 1878.* £150 [102256]

SCARCE TITLE. This was the first volume entirely devoted to Norway, which had previously been included in the Northern Europe editions. The fourth edition probably never existed as at this time Murray was publishing the Knapsack guides to Norway. Endpapers dated 'September 1873'

Fifth edition. 232pp, 72 adverts dated 1875 at rear, 7 maps and plans including folding map at rear; publisher's red cloth gilt, slightly darkened in colour, corners rubbed; otherwise a very good solid copy, very clean internally. Lister 82.

302. Handbook for Syria and Palestine. *John Murray, London, 1875.* £400 [97866]

This volume covers the area along the Eastern shore of the Mediterranean, extending from Egypt and the peninsula of Sinai on the south up to North Africa and Asia Minor in the North. This work includes a couple of pages on Arabic and its pronunciation. All editions of 'Syria and Palestine' are very scarce. Endpapers dated 'October 1879'

Third edition. pp ix, 616, [66] adverts dated 1880-1881, 22 maps and plans, including two folding, in front and rear pockets, a couple of maps frayed at edges, hinges slight loose, ink inscription inside, publisher's red cloth gilt with some wear. Lister 216.

303. Handbook for Syria and Palestine. *John Murray, London, 1892.* £350 [102132]

Written by the Rev. Haskett Smith (1848–1906) who went to Palestine in 1882 and lived there for a few years while travelling extensively through the Middle East. Endpapers dated 'June 1898'

Fourth edition. lii, 403pp, [2] Addendum dated 1897, 20 index, 52 adverts dated 1898-1897, 29 maps and plans including folding maps in rear and front pockets; publisher's red cloth gilt. Lister 217.

304. Handbook for Russia, Poland, and Finland. *John Murray, London, 1899.* £220 [91219]

This issue also includes the directory for 1899. There were five issues for this edition, 1893, 1896, 1897, 1899 and 1901.

Fifth edition, fourth issue, x, 84, publisher's pink slip, 500pp, adverts dated 1899-1900, 48, phrase book in front pocket, 22, 5 maps, 2 plans, previous owner's inscription inside on half title, pp71-74 detached, sellotape repair to verso of St Petersburg map, two tears to Moscow map including slight loss to bottom left corner; publisher's red cloth gilt, some water damage, fading to cloth and splitting of cloth at front joints; overall a good copy. Lister 93.

305. Handbook for Spain. John Murray, London, 1847.

£400 [101438]

The unusual one volume edition written by Richard Ford. Endpapers dated 'January 1851'.

Second edition. lxii, 643pp, 24 adverts dated 1851 at rear, 2 folding maps including one inserted loose in rear pocket, map of Andalucia repaired with sellotape; rebacked preserving most of the publisher's brown cloth gilt, slightly faded; a very good copy. Lister 177.

306. Handbook for Spain. John Murray, London, 1890.

£200 [79558]

Written by Richard Ford. There are three issues of this edition and this is the last issue published in 1890. The index in part one is paginated from 569-602. Endpapers dated 'June 1889'.

Seventh edition. 2 vols, pp.(xi), [80] 298pp, (569-602pp index), 299-602, 52 index dated 1889-90, 41 maps and plans, some folding, including large folding map in rear pocket, vol. II lacks front free endpaper, 11 pages detached in vol. I, inner hinges slightly cracked; publisher's red cloth gilt, spines faded; overall a very good copy. Lister 184 (b).

307. Handbook for Sweden. John Murray, London, 1875.

£500 [88571]

First edition of this title despite having 'fourth edition' printed on the title-page. There were only three editions of 'Sweden' published between 1875-1883. VERY RARE.

Fourth edition. viii,, 152pp, 3 maps and plans, small sellotape repairs on hinges, (2nd sheet of general map frayed and browned at edges, all intact), 72pp adverts at rear; publisher's red cloth gilt, slightly worn and marked; overall a very good copy. Lister 86.

308. A glance at some of the beauties and sublimities of Switzerland. Longman, Rees, Orme, Brown and Green, London, 1829.

£250 [101633]

An early travel work by John Murray before he started publishing his famous series of guides.

First edition. xi, 282pp, ink inscription on title page, contemporary half calf, marbled boards, slightly rubbed, black morocco label, gilt lettered, boards; a very good copy.

309. Handbook for Switzerland. John Murray, London, 1838. £600 [101634]

RARE FIRST EDITION WRITTEN BY JOHN MURRAY III. There were nineteen editions of this title between 1838-1904 but only the early editions between 1838-46 were actually written by Murray.

First edition. lix, 367pp, 2pp 'Corrections and Additions' bound in, folding map on linen at rear, spotted, folded panorama, slightly torn (approx 2 cm) publisher's advert pasted down on front and rear endpapers, front one dated 'Sept 1840', library stamps from the 'University Library of St Andrews' on reverse of half title; publisher's green cloth gilt decorated on upper board, gilt lettered, small library mark on spine, some wear to the top and bottom of spine, corners very slightly bumped; otherwise a very good copy. Lister 50.

310. Handbook for Switzerland. John Murray, London 1891. £30 [91231]

Eighteenth edition. viii, 460pp, 4 maps, 7 plans, one view, one panorama, previous owner's signature in ink inside on title page; publisher's red cloth gilt. Lister 71.

311. Handbook for Switzerland and the Alps of Savoy. John Murray and Son, London [and] Maison, Paris, 1839. £500 [73504]

FIRST EDITION OF THE FIRST HANDBOOK TO SWITZERLAND PUBLISHED BY MURRAY, SECOND 'PIRATE' ISSUE. These 'pirate' issues are extremely scarce and rarely seen. This copy has slightly different pagination to the copy in the Lister bibliography. It also mentions a map on the title-page and at end of the introduction but there is no map in the book. There is an engraved frontispiece of Berne and an engraved folding panorama of the 'Lac du Zurich dessine depuis L'Hotel Baur'. This edition is much smaller but contains more pages than the 'official' first edition published a year earlier in 1838.

Pirate issue of the first edition. xcix, 517pp, [3] publisher's list at rear, engraved frontispiece, one engraved folding panorama, without? map, bookplate on front paste-down bound in contemporary half morocco, mottled boards, rubbed and worn, spine gilt lettered 'The Handbook for Switzerland'; overall a fairly attractive copy. Lister 51.

312. Handbook for Switzerland and the Alps of Savoy and Piedmont. John Murray and Son, London, 1842. £400 [101647]

This is the first of two issues of the second edition. This volume contains a folding plate of the 'Chain of Mont Blanc' and a view of the Bernese Alps. William Brockedon author of the 'High Passes of the Alps' also contributed to this volume.

Second edition. lxxvii, 397pp, publisher's list, two folding engraved plates, one repaired with brown tape, the other repaired on reverse, folding map on linen at rear, slight spotting throughout; publisher's brown cloth, upper cover with gilt medallion and lettering; some wear to the extremities, spine partly split; a very good copy. Lister 52.

313. Handbook for Switzerland and the Alps of Savoy and Piedmont. *John Murray, London, 1852.*

£200 [101649]

THIS VOLUME WAS DESIGNED TO BE SPLIT INTO TWO SEPARATE VOLUMES. The first section is devoted to Switzerland. The second section covers the Alps of Savoy and Piedmont. This practice continued until the sixteenth edition when this title was published in two volumes. The views include Mont Blanc and the Bernese Alps.

Fifth edition. pp. lxxvi, 406, 24 adverts dated 1853, 4 maps and views, all folded; publisher's brown cloth gilt; a very attractive copy. Lister 58.

314. Handbook for Switzerland and the Alps of Savoy and Piedmont. *L. Maison, Paris, 1850.*

£500 [87886]

A fine example of a rare 'Pirate edition' published in Paris.

[Third edition]. lxxvii, 407pp, 36pp, ink inscription, several folding engraved plates, folding map at rear; publisher's blue patterned cloth gilt; a fine copy. Lister 56.

315. Handbook for Constantinople, Brusa, and the Troad. *John Murray, London, 1900.*

£200 [102254]

LAST EDITION IN THIS SERIES, written by Sir Charles Wilson who was British Military Consul-General in Anatolia. Endpapers dated 'June 1906'.

Third edition; pp. vi, [40], 173, 48 adverts dated 1906-7, [4] Orient Express timetable on pink paper, 12 maps and plans including folding plan of Constantinople in front pocket; publisher's red cloth gilt, some wear to spine and corners; overall a very good copy. Lister 106.

316. Handbook for Egypt. *John Murray, London, 1858.*

£250 [100362]

This series was published from 1847 to 1907. The Author of this Handbook was Sir John Gardner Wilkinson (1797-1875). He was a renowned explorer; traveller; writer and pioneer Egyptologist of the 19th century and sometimes referred to as 'the Father of British Egyptology'. Endpapers dated 'July 1863'.

Second edition. xxiii, 439pp, 52 adverts dated 1863 at rear on green paper, folding map at rear; publisher's brown cloth, gilt lettered, cloth slightly worn in parts; else a very good copy. Lister 188.

317. Handbook for Egypt. *John Murray, London, 1867.* £225 [98689]
Endpapers dated 'October 1869'.

Third edition. xix, 439pp, 68 adverts on purple paper dated 1869 at rear, folding map at rear, Edward Stanford label on front pastedown, publisher's brown cloth gilt, slightly faded in parts. Lister 189.

318. Handbook for Egypt. *John Murray, London, 1847.* £250 [102820]

FIRST EDITION. The author Wilkinson who also wrote the important work 'Manners and Customs of the Ancient Egyptians' devoted most of his life to the study of Egypt and archaeology and was considered to be one of the most foremost experts in this area. This successful series continued until 1907. The endpapers are dated 'June 1854'.

First edition. xxxviii, 448pp, 32, folding map at rear, slightly browned in parts, inner hinges cracked ; publisher's original brown cloth, gilt lettered, spine slightly faded; a very good copy. Lister 187.

Miscellaneous Guidebooks

319. ADAMS, MARGARET. Penang. Illustrated Guide. *Municipal Council of George Town, Penang, 1952.* £110 [102185]

FIRST AND ONLY EDITION OF THIS PROFUSELY ILLUSTRATED GUIDE-BOOK. Penang is a Malaysian state located on the northwest coast of Peninsular Malaysia, by the Malacca Strait. It has two parts: Penang Island, where the capital city, George Town, is located, and Seberang Perai on the Malay Peninsula.

First edition. 8vo (21 x 14 cm), 98pp, numerous black and white illustrations from photographs throughout, one sketch map and one folding map at rear, hotel stamp inside; publisher's silver moire silk effect card with printed blue lettering, matching endpapers; overall a very good copy.

320. ALLEN, GRANT. Venice. *Grant Richards, London, 1898.* £100 [101511]
Historical guide to Venice.

First edition. 8vo, (17 x 11 cm); 271pp; publisher's green cloth gilt; a very good copy.

321. Guide to the American Battle Fields in Europe. *Government Printing Office , Washington. 1927.* £150 [101260]

A RARE GUIDE TO THE BATTLEFIELDS OF WORLD WAR ONE. Three large maps cover Chateau-Thierry-Scissons, St.Mihiel-Metz, Verdun-Sedan.

First edition. 8vo (21 x 14 cm). pp. vi, 282, 3 large folded maps in rear pocket, numerous illustrations throughout; publisher's red cloth; a fine copy.

322. BELGRAVE, JAMES H.D. Welcome to Bahrain. *James H.D. Belgrave, England, 1953.* £475 [102590]

This rare guide includes a bibliography, sections on 'The People'; 'Bahrain's Oil Industry'; and 'Religious Occasions & Local Customs'. The folding maps are large and of interest, one being a street map of Manama and the other of the Bahrain Islands. James Belgrave (1929-79) was the son of Charles Dalrymple Belgrave, advisor to Shaikh Hamad ibn Isa Al Khalifa and Shaikh Salman ibn Hamad Al-Khalifa during 1926-57.

First edition. 8vo, (22 x 14 cm) 132 pp, 3 maps (2 folding), 24 illustrations, including frontispiece, and 37 pp. of advertisements, two small leaflets from BOAC inserted loose (one being a drinks menu for the flight); original printed wrappers.

323. Canton; Hangchow; Peking; Shanghai, Soochow. *China International Travel Service, Peking. 1965.* £150 [102363]

UNUSUAL COLLECTION of very colourfull travel brochures on various Chinese cities.

Each contains a small paragraph of text with a map highlighting areas of interest which tend to be communist related. The brochures were published by the state owned tour operator 'China International Travel Service' which started operating in 1954 in order to promote China as a travel destination. An interesting insight into Communist China in the 1960's.

A collection of five folding travel brochures (size of each when folded: 25 x 14 cm; when unfolded - 77 x 37 cm), all with a map and text in English, colour printed illustrations; all on very good condition.

324. CLARK. Handy Pocket Guide to the principal sights in Benares. *Medical Hall Press, Benares, 1882.* £250 [101506]

Rare guide to Benares published locally.

8vo (16 x 11 cm). v. 40pp, [2], folding sketch map, bound in publisher's printed blue wrappers, green cloth spine; small part of lower and upper boards missing at top (0.5 cm), boards slightly marked and faded; overall a good firm copy.

325. COOK, THOMAS. Guide to Peking, North China, South Manchuria and Korea. *Thos. Cook & Son, London, 1920.* £300 [101617]

THE MAPS INCLUDE A MAP OF SEOUL AND A SKELETON MAP OF PEKING. SCARCE.

Fourth edition; 8vo (18 x 12.5 cm); 161pp., xxii adverts, two folding maps, black and white illustrations in text, small close tear to final leaf; original green publisher's cloth with green label to upper cover, a good copy.

326. COOK, THOMAS *India, Burma and Ceylon.* Thomas Cook, London, 1922.

£120 [101620]

AN EXCELLENT COPY WITH FOUR FOLDING MAPS OF INDIA, EUROPE, CEYLON AND THE WORLD.

Small 8vo (16 x 10.5 cm); [vi] 252pp., adverts at rear, 4 folding maps; publisher's brown cloth gilt, spine a little worn, an excellent copy.

327. CROW, CARL. *Handbook for China.* Hwa-Mei Book Concern, Shanghai, 1913.

£375 [101375]

An American journalist who spent over 30 years in China, Crow arrived in Shanghai in 1911 and made the city his home for a quarter of a century, working there as a journalist, newspaper proprietor, and groundbreaking ad-man. He also did stints as a hostage negotiator, emergency police sergeant, gentleman farmer, go-between for the American government, and propagandist. During this time he recorded the massive changes in the city in several books. He was very anti-Japanese, and fearing retribution left Shanghai for good in 1937, just days after the Japanese attacked as part of the Second Sino-Japanese War in the Battle of Shanghai.

This guide-book is very highly regarded and was published in several editions with attractive colour maps of Peking and China.

First edition. 8vo (17.5 x 12 cm), 214, [18] pp, with 8 maps and plans, 32 illustrations, printed endpapers, bookseller's discreet label on endpapers; publisher's pictorial green cloth; a very good copy.

328. DREWETT, SIEVERTS. *Bemrose's Guide to Paris and its Environs.* Bemrose and Sons, London, 1890.

£300 [101540]

Rare guide originally published for the International Exhibition in 1889. Few copies appear on the market.

Third edition. 8vo (18 x 13 cm); pp. 116; 2 maps including large folding map at rear, numerous illustrations; inner hinges cracked, some pencilling throughout; publisher's brown cloth boards; a good copy.

329. FEI-SHI; [FISCHER, EMIL SIGMUND]. *Guide to Peking and its environs near and far.* Tientsin Press, Tientsin and Peking, 1924.

£450 [101362]

Born in Vienna, Emil Sigmund Fischer (1865-1945) travelled to China in 1894 and worked as a banker in Shanghai, later in Tientsin. He wrote several books on China besides this one. He was held prisoner by the Japanese from 1941 until his death. There were only two editions of this unusual guide, the first was published in 1909 and this one in 1924. Both editions are scarce.

Second edition. 8vo (20 x 14 cm) ; pp. ix, (ii), 237, xii, adverts, numerous maps and plans, some folding, some coloured, large folding 'Plan of Peking' printed in colour in rear pocket with an extra map of Angkor inserted loose, publisher's addendum slip tipped in before title-page, pages 16-19 detached, ink inscription inside on front free endpaper; publisher's original decorated boards, lacks spine; overall a good copy.

330. FIRMINGER, W[ALTER] K[ELLY]. Thacker's Guide to Calcutta. *Thacker, Spink & Co, Calcutta, 1906.* £350 [101081]

The author Walter Kelly Firminger (1870-1940) was Archdeacon of Calcutta and a historian of India. This guide is based on the works of Augustus Hare - a well regarded Victorian travel writer who described walking tours around the city.

First edition. 8vo (18 x 13 cm). pp xiv, (2), 271, (1), 14 photographic illustrations, bookplate, signature of previous owner, stamp on title-page, some pages browned and spotted as usual ; contemporary half polished calf, spine gilt lettered, with previous owner's initials in gilt at bottom; a good copy.

331. GERMAN, CAPTAIN R[ALPH] L[IONEL]. Handbook to British Malaya. *R.L. German, Malayan Civil Service, 1926.* £200 [102184]

Last edition in this series first published in the 1926. All editions are scarce. Small label pasted down on inside endpaper reads 'A poisonous insecticidal solution as been used in binding this book'. A very detailed and an attractive guide.

Fifth edition. 8vo, (22 x 18 cms); 201pp, numerous photographic illustrations, one large folding coloured map dated 1937 inserted loose in rear pocket; publisher's black printed cloth with red lettering; a fine copy.

332. HOADE, FR. EUGENE. Jerusalem and its environs. *Franciscan Printing Press, Jerusalem, 1961.* £30 [102369]

Third edition. 8vo (16.5 x 12 cm), 127pp, illustrated throughout with maps and plans, some folding; publisher's pictorial blue wrappers, a very good copy.

333. [JAIPUR]. Illustrated guide to Jaipur. *Caxton Press, Bombay, 1910.* £175 [101510]

A very rare promotional guide book printed for the Jaipur Hotel, located in the largest city in Rajputana in Central India.

Small 8vo (15 x 12 cm). 56, v pp., folding map of Jaipur, illustrated throughout, ads at end; paperback, printed front cover and pictorial back cover; a good copy

334. LECONTE, A. Plan commode de Paris rues & monuments autobus & tramways. 1920. £375 [101503]

A COLOURFUL PLAN OF PARIS WITH STREET INDEX. One map is a bird's-eye view of the Seine River; and covers the heart of Paris; the second map is a plan of Paris.

Small 8vo (13 x 19 cm); 162 pp. and two large coloured folding maps; all housed in publisher's red cloth boards, gilt lettered; a very good copy.

335. [OLYMPIC GAMES 1936]. Plan of Berlin. The Dresdner Bank, Berlin, 1936.

£100 [102588]

A comprehensive guide for the visitor and one of the best guides to the 1936 Berlin Olympics. This large folding map of Berlin (61 x 81 cm) is a detailed survey of the city and the Olympic venues. RARE SINCE SUCH EPHEMERA WAS USUALLY DISPOSED OF AFTER THE GAMES FINISHED.

Folding coloured map of Berlin with 8 smaller maps on verso; 8vo (21 x 11 cm); original wrappers illustrated by Riemer (name printed on front cover); text and captions in German, English, French and Spanish; original wrappers illustrated by Riemer; some wear to the wrappers, slightly dirty; otherwise an attractive copy.

336. ORAZI, ANGELO. Green Guides - Rio de Janeiro and Environs. Guias Do Brasil, Rio De Janeiro, 1939.

£120 [101400]

'The development of tourist traffic, which has become so accentuated during the last few years in South America, and principally in Brazil has made more greatly felt the lack of Travelling Guides, such as well-known Baedeker; Guides Bleu, Terry etc....'

First edition. Small 8vo (16 x 11 cms), xxvi, 580pp, 2 folding coloured maps, Brazilian tourist board label pasted down on endpaper; publisher's green cloth gilt; a very good copy.

337. PIALE, LUIGI; GALANTI, GIUSEPPE MARIA; POWER, JEANNETTE DE VILLEPREUX. Guide to Naples and Sicily L. Piale, Rome, 1846.

£1,200 [101626]

RARE FIRST EDITION. 'Principally derived from the works entitled *la Descrizione di Napoli by Galanti and the Guida di Sicilia by Giovanna Power*' (preface). The publisher dedicated this detailed historical guide to William Ward, 11th Baron Ward, future Earl of Dudley (from 1860). Maps include Syracuse, Sicily and Naples. There was a second edition published in 1847 and a later edition in 1853. The first edition is rare.

First edition, 2 vols in 1; 8vo (19.3 x 13 cm); 145pp., 5 maps including large folding map at rear pocket, very fresh internally; contemporary textured brown cloth, faded, flat spine with gilt title and and detail, short splits to head of spine, pocket at rear split along edges; otherwise a good copy.

338. POWER, C[^HARLES] A. LEP. Power's Guide to the Island of Madeira. George Philip & Son, London, 1930. £75 [102368]

A practical guide with pages on hotels, transport and currency.

Third edition. Small 8vo (19 x 13 cm), viii, 88pp., 24 adverts, 3 folding maps and panoramas, (some coloured) some photographic illustrations at rear, ink inscription inside on front pastedown; publisher's printed blue pictorial printed cloth, slightly worn in parts; a very good copy.

339. SILVER, S.W. Handbook to South Africa. S.W. Silver and Co, London, 1872.

£350 [101501]

A RARE FIRST EDITION of this very detailed and comprehensive guide to South Africa.

First edition. 8vo; 61 pp, adverts, folding map; publisher's brown covers, gilt lettered, front board with large crack repaired: overall a good copy.

340. TAKIMOTO, J. Guide book to Japan. International Tourist Bureau, Tokyo, 1928.

£375 [102642]

SCARCE GUIDEBOOK - ONLY ONE EDITION EVER PUBLISHED. The author was an official of the South Manchuria Railway Company. There are sections on history, art as well as 'useful information for tourists'. Maps include Shanghai, Kyoto and Tokyo.

First edition. Small 8vo, (15 x 12 cm), 208pp, 4 folding maps, 7 pages of photographic plates, ink writing on title-page, publisher's red cloth gilt lettered, spine dull; otherwise an attractive copy.

341. TERRY, T. PHILIP. Terry's Guide to the Japanese Empire. Houghton Mifflin, Boston, 1920.

£175 [101356]

A VERY COMPREHENSIVE GUIDE WITH THE FIRST 'ACCOUNT' OF KOREA IN AN 'ENGLISH LANGUAGE GUIDEBOOK'. Korea is included in the chapter on Manchuria and the Trans-Siberian Railway. Maps and plans include Seoul, Korea, Formosa, Tokyo and Nagasaki.

Second edition. Small 8vo (16 x 12 cm), cclxxxiii, 799pp, adverts at rear, 29 coloured maps and plans, small piece of ephemera inserted loose; publisher's red cloth, gilt lettering dull as is usual; a very good copy.

342. WYLD, JAMES JR. The London and Birmingham Railway Guide. James Wyld, London, 1838.

£375 [101393]


The London to Birmingham railway opened in 1838 and was the first inter-city line into London. The Liverpool Manchester railway opened in 1830 and was the first intercity line in the world. This scarce guide belonged to the Karl Baedeker publishing house.

Second edition. 8vo (15 x 10 cm), xiii, 179pp, 6pp publishers list to rear. large folding map of the railway and a folding plan (both map and plan with reinforced tears), stamp on title-page; title-page; 36pp, folding general map torn in two, publisher's brown cloth gilt, slightly split along spine; cloth faded; otherwise a very good copy.

SHAPERO RARE BOOKS

106 New Bond Street (1st floor)
London W1S 1DN
+44 (0)20 7493 0876
rarebooks@shapero.com
www.shapero.com

A member of the Scholium Group



TERMS AND CONDITIONS

The conditions of all books has been described; all items in this catalogue are guaranteed to be complete unless otherwise stated.

All prices are nett and do not include postage and packing. Invoices will be rendered in £ sterling. The title of goods does not pass to the purchaser until the invoice is paid in full.

VAT Number G.B. 105 103 675

Front cover image - item 198

NB: The illustrations are not equally scaled. Exact dimensions will be provided on request.

Compiled by Lucinda Boyle

Edited by Jeffrey Kerr

Design and Photography by Magdalena Joanna Wittchen

Printed by Impress

