


Trail Guide to World Geography



GEOGRAPHY NOTEBOOK

by _____



Geography Notebook

© 20_____ by _____

All rights reserved. This book may not be duplicated in any way without the expressed written consent of the author.



TABLE OF CONTENTS

World

North America

South America

Europe

Africa


Asia

Oceania

Antarctica



WORLD



ad majorem dei gloriam

GEOGRAPHY TRAILS

Week 1 - World

Day 1



Climate is the term used to describe average day-to-day weather conditions; what two factors create these conditions? _____

What kind of book contains a collection of maps? _____

Day 2



List the seven continents in order from largest to smallest. (hint: see continent summaries) _____

What are the four directional arrows together on a map called? _____

Day 3



What are the lines running east and west across the maps? _____

What continents are located mostly in the Northern Hemisphere? _____

Day 4



What is the center point from which all meridians begin and which is the north extremity of the earth's axis? _____

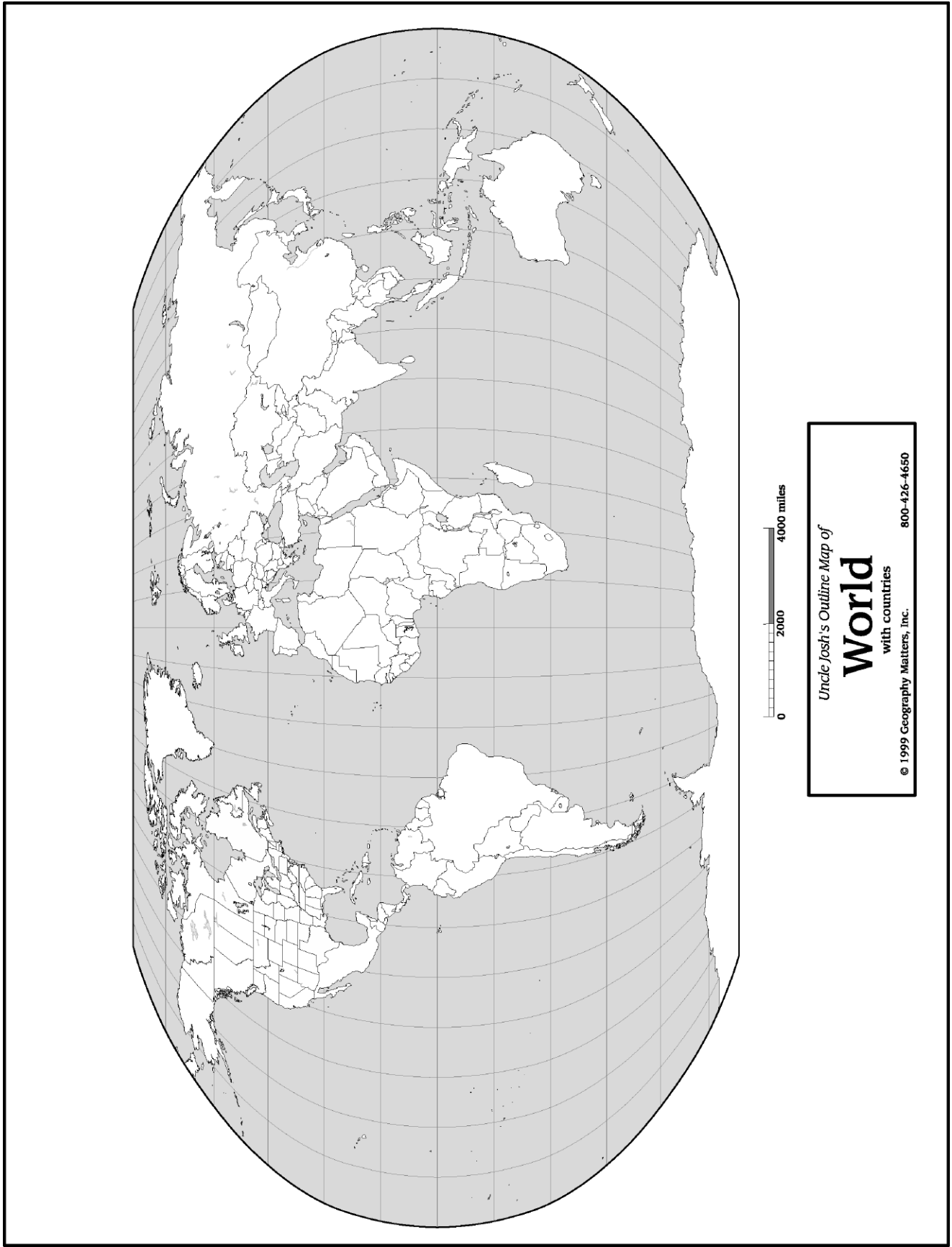
What point on earth is the only place from which all directions are south? (Think about this.) _____

MAPPING

World

- Outline the borders of each of the seven continents. Label with BLACK and print with all CAPS.
- Mark the equator with a dotted line. Label with 0° in the left and right margins (borders) of the map. Write "Equator" on the dotted line.
- Locate the Arctic Circle at 66.33°N and the Antarctic Circle at 66.33°S ; mark with a dot-dash line and label.





Uncle Josh's Outline Map of
World
 with countries
 © 1999 Geography Matters, Inc. 800-426-4650



ATLAS USAGE

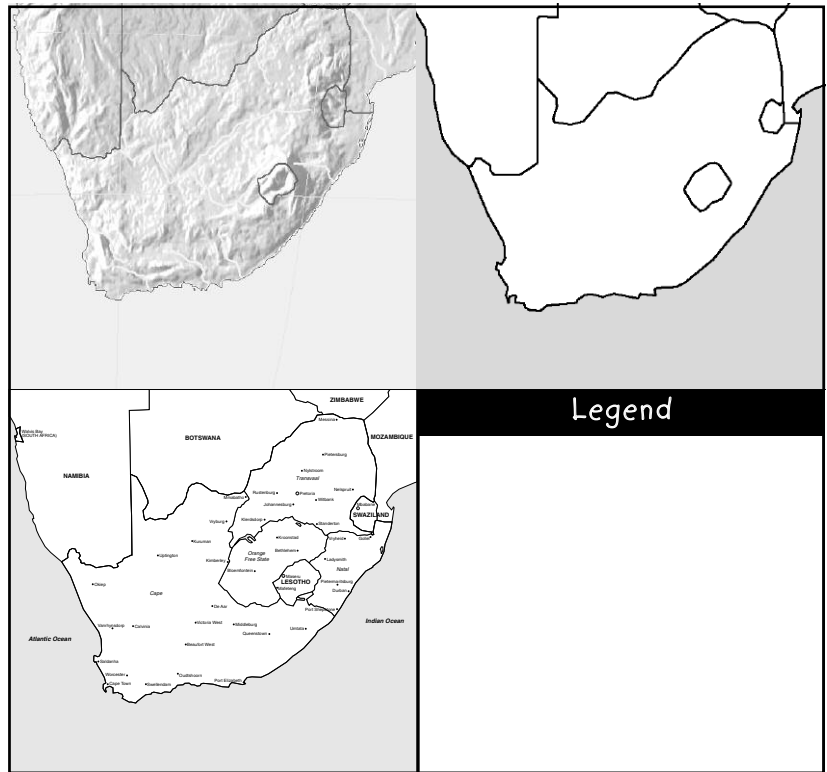
Physical Maps _____

Political Maps _____

Thematic Maps _____

Map Legend _____

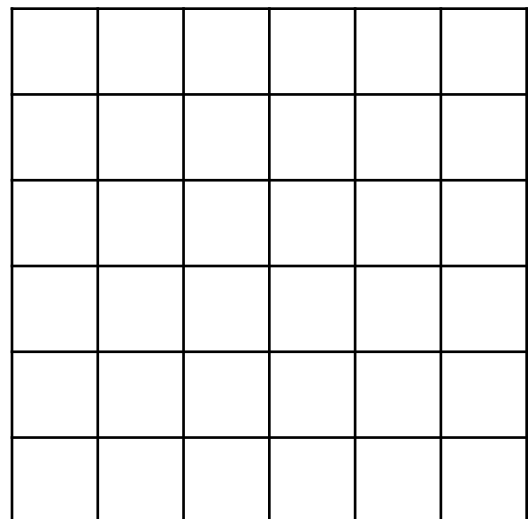
Geographical Terms _____



• Map Grid •

Latitude _____

Longitude _____



SOLAR SYSTEM

Mercury _____

Venus _____

Earth _____

Mars _____

Jupiter _____

Saturn _____

Uranus _____

Neptune _____

Pluto _____



GEOGRAPHY TRAILS

Week 2 - World

Day 1



List the oceans in order from the largest to the smallest. _____

What oceans are in the Southern Hemisphere? _____

Day 2



What continents are located in the Eastern Hemisphere? _____

What continents are in the Western Hemisphere? _____

Day 3



How much of the water on Earth is fresh water? _____

What kind of map depicts countries, states, provinces, territories, and cities? _____

Day 4



What oceans touch the border of the continent of North America? _____

What kind of map depicts different land elevations and often represents ocean depths by different colors? _____

See "Note on oceans" in Teacher's Manual.

MAPPING

Add to World Map

- Label the oceans. Use BLUE and print with all CAPS.
- Label the prime meridian at 0° and the international date line at 180° .

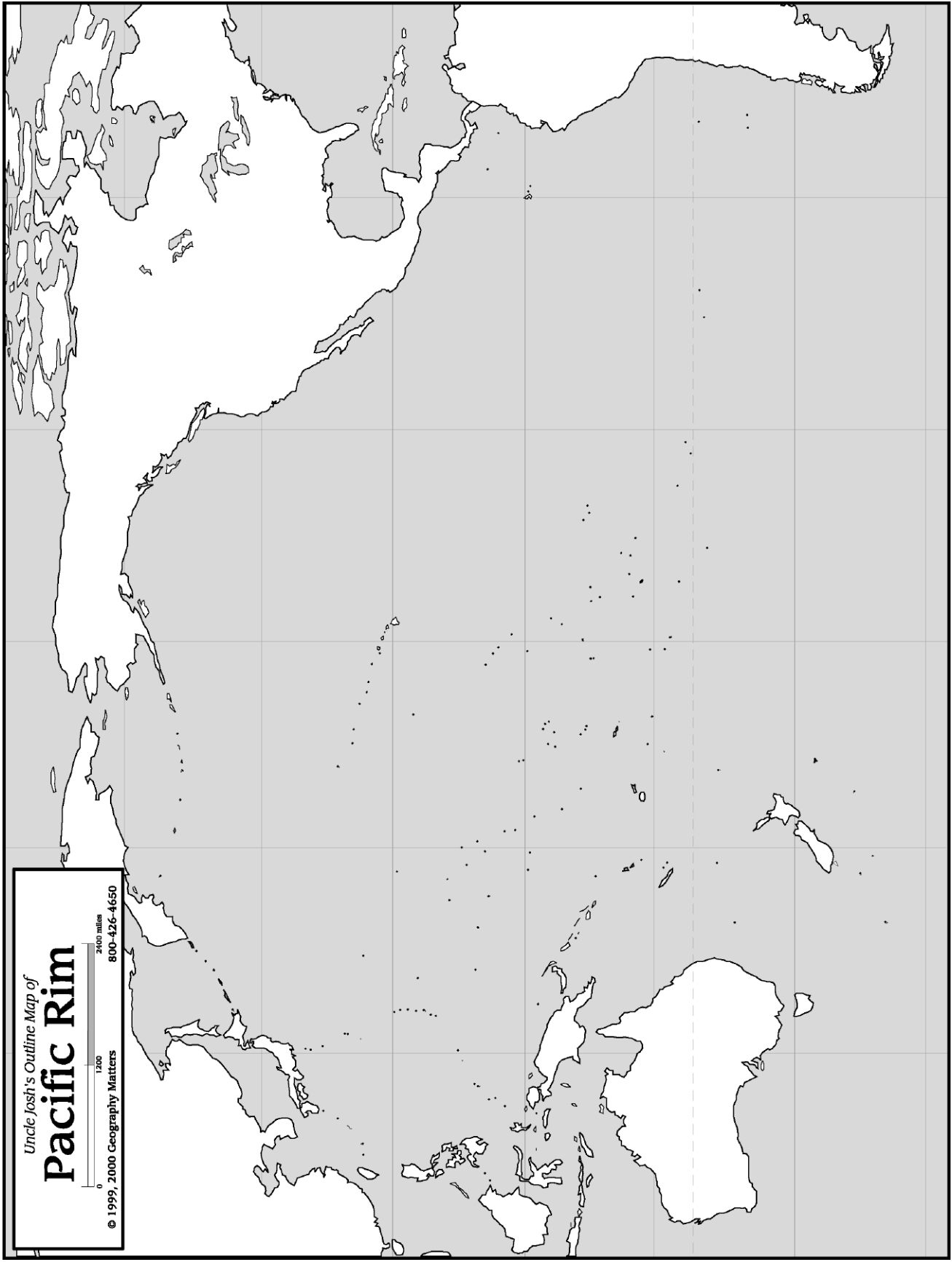
Pacific Rim

- Label the Pacific Ring of Fire on a map of the Pacific rim.

GEOGRAPHY TERMS

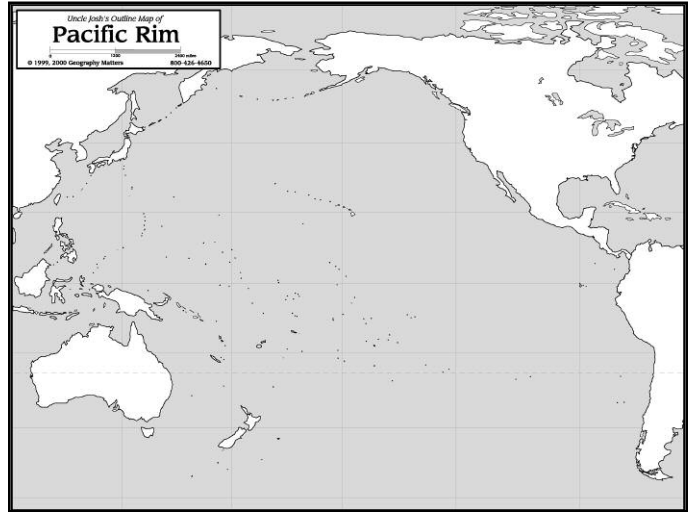
- latitude (parallel)
- hemisphere

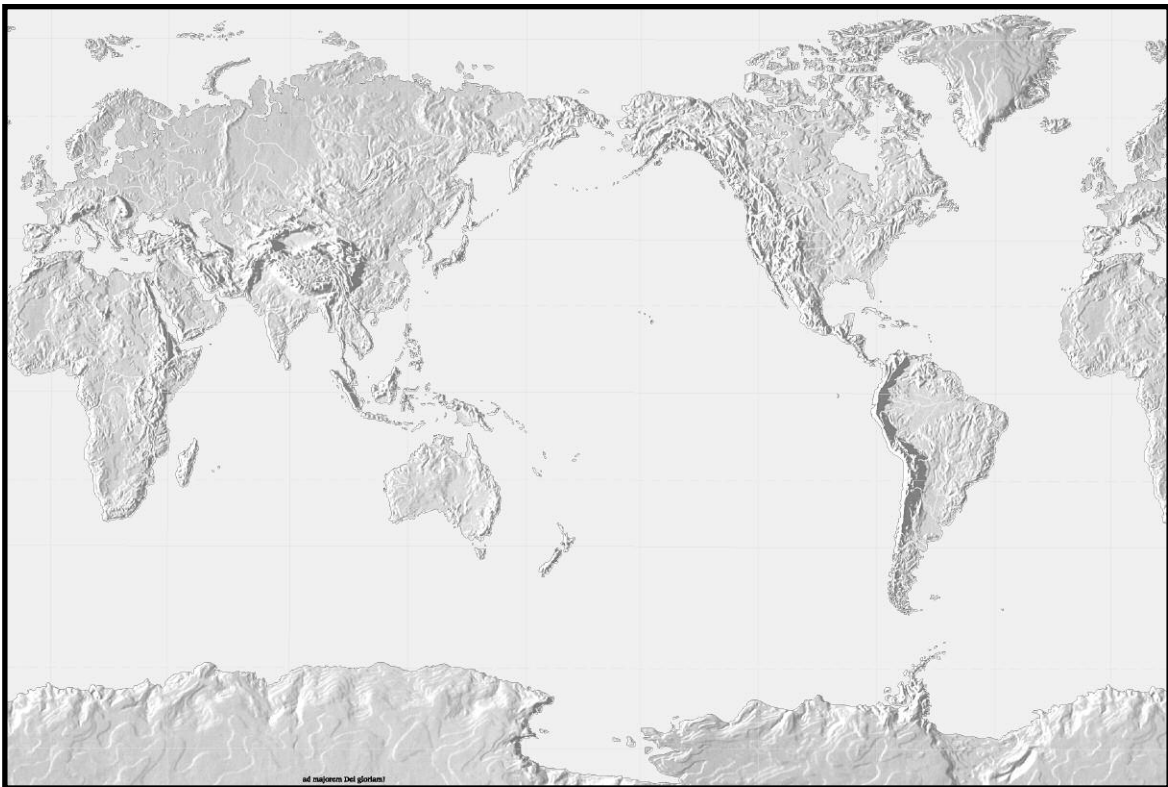
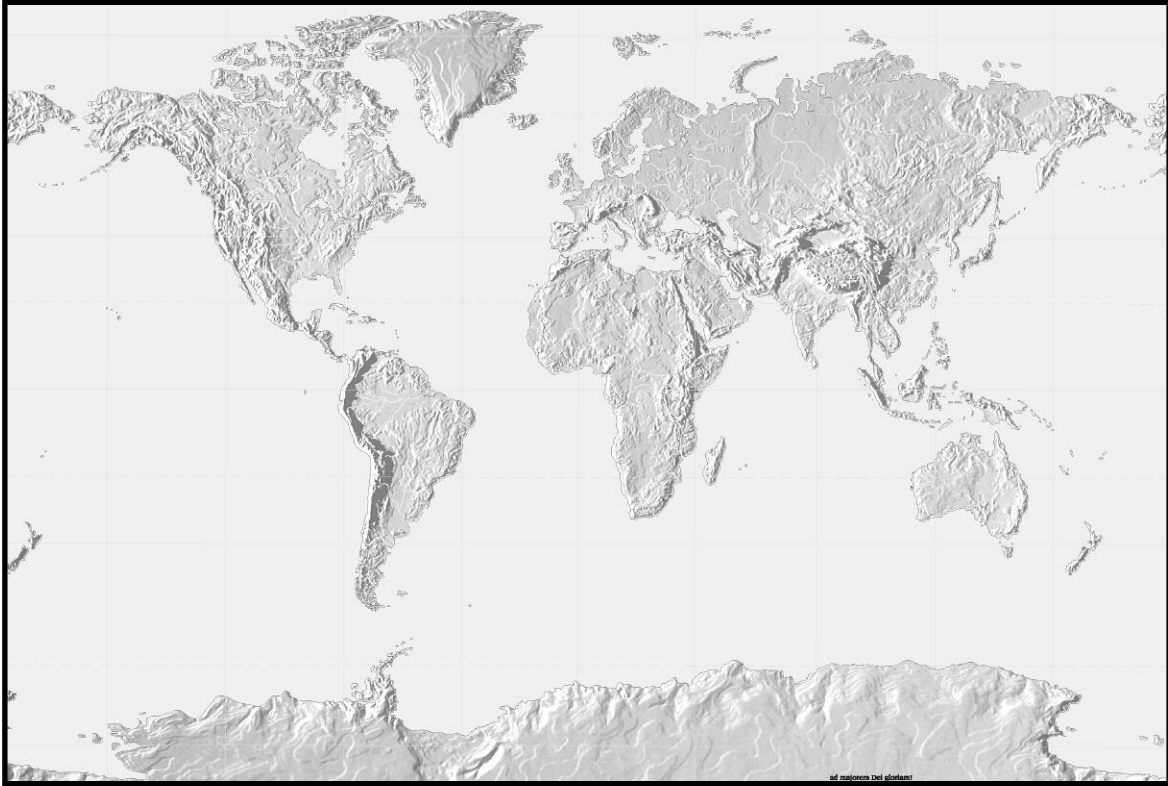




VOLCANOES

• Ring of Fire •





Use for Pangea, plate tectonics, ocean studies, or volcanoes.

