

# The Old Map Gallery

www.oldmapgallery.com

1550 Wynkoop St.  
Denver, CO 80202

303.296.7725

Greetings,

Hope this finds you all well and enjoying the Holiday Season. We are pleased to bring you catalog 57.

In this catalog you will find two uncommon civil war maps (#12 & #43) Also contained are two scarce, desirable maps by mapmaker Moll (North America #6 & the World #4). Another oddity is a map that features the proposed religious city of Zion, IL(#23). There are also some beautiful pictorial maps cataloged (#24 and #47).

Most notably, the newest member of The Old Map Gallery arrived on September 15, 2009. He weighed in at 9lbs 1oz and was 21 ¾ inches long. We named him Elijah and are still stunned at his red, yes red, hair (think Lucille Ball). Needless to say, he's adorable.

As always our catalogs are an overview of recent arrivals, and if we've missed your region or focus, we apologize and please feel free to contact us with any specific requests. Larger images available on our website (www.oldmapgallery.com)

Please contact us with any questions.

As always enjoy, Curtis Bird & Alanna Bird

## THEMATIC

### 1. Humboldt's Distribution of Plants in Equinoctial America, According to Elevation Above the Level of the Sea., Black, c. 1830

Alexander Von Humboldt was a renaissance man, his impact is seen in geography, astronomy, linguistics and of course his field of botany, specifically geobotany. This thematic map shows a conceptualized mountain where the different types of plants are shown in their indigenous altitudes. From Sea level to 15,000 ft this shows plant life from Palms to Lichen. Beside this composite idea of a South American mountain are the relative heights of mountains from Vesuvius to Teyde and Chimborazo. Condition is good with some sporadic foxing. Image size is approximately 5 x 6.25 (inches), with a surrounding text 10 x 6.5 (inches) \$140.00

### 2. Ciel et Terre, Belin, c. 1840

The title says it well, and this single sheet includes just about everything in the "Heavens and Earth". While a double hemisphere shows the major constellations, below it is a comparative mountain chart, next to a small chart of comparative

waterfalls. At the bottom, a chart of geologic structures and phenomena, next to a comparative chart for the worlds longest rivers. Amazingly, it is actually a very interesting image that is intricate but very readable. Condition is good with some very light foxing. Image size is approximately 17 x 11.25(inches) \$95.00

## WORLD

### 3. (World) Discorso Interno Alla Carta Da Navigare, Porcacchi, 1605

A fine engraving of the world, full of rhumb lines, and the latest information and speculation about the globe. While Europe and Africa are reasonably outlined, Asia, and North America are not shown entirely, nor is there a Australian continent at all recognized. A massive South Polar continent is labeled "Terra Incognita" with some placenames identified near the tip of South America. North America is a misshapen mass, without Great Lakes or a Saint Lawrence river or a hint of an inlet. A small and attractive map. Condition is very good. Image size is approximately 4.25 x 5.5 (inches) on a sheet with text that measures 11.5 x 8 (inches) overall. \$480.00

### 4. (World) A New & Correct Map of the Whole World Shewing ye situation of its Principal Parts..., Moll, 1719

A very large and decorative map of the World showing the latest of what was known. Shows fine details for the contours of the world's continents along with latest for the interiors configurations, regional boundaries, placenames and drainage. Includes a wealth for major islands in the world's oceans, as well as offering an inset for the "North Pole". The eye catching anomalies here come up in the form of a large "Island of California" that is shown just off the western coast of North America. As well as a primitively understood Australia, here mentioned as "New Holland" , which has an apparent land bridge connecting it to neighboring New Guinea. Though this map does correctly show Tasmania (Diemens land) as separated from the continent. Shows no hint of a southern polar continent at all. Does include a good treatment of the



1. Humboldt's Distribution



2. Ciel et Terre, Belin



3. (World) Porcacchi



4. (World) Moll (on side)



5. (World) Gray's

currents in portions of the world's oceans, and an inset map shows the magnetic variation as it was around the world.

All complimented with a large title cartouche which features four characters representing the major continents, as above it a scribe takes note and a female character distributes from a cornucopia. Above that, emanating light from above is the tetragrammaton, the four lettered name of the Almighty. Condition is good, being professionally repaired and lined, with some light discoloration to the old folds, and minor loss on a few corner folds. Original outline hand color. Image size is approximately 28 x 48(inches) \$5700.00

**5. (World) Gray's New Map of the World in Hemispheres, with Comparative Views of the Heights of the Principal Mountains and Lengths of the Principal Rivers..., Gray, 1879**

This is a very decorative double hemisphere world map. Below the world is the comparative view of the heights of the principal mountains. Here each of the principal world mountains is drawn arranged by continent and named and labeled. Above the hemispheres are a comparative view of the Lengths of the principal rivers and one of those complex time diagrams that were then necessary. Unusual decorative map. Condition is very good. Image size is 16.25 x 26.25 (inches) \$210.00

**North America & US**

**6. (North America) A New Map of the North Parts of America claimed by France..., Moll, 1720**

In the cartographic battle between the French and English over their position and possessions in America, this map was a key volley back at the French after their landmark map of 1718 by Deslisle. While Moll acknowledges the great advances of Deslisle, and in a small text is "ready to shew (Deslisle's map) to any Gentleman that desires", he incorporates the first hand information of English settlers in the Carolinas and other first hand accounts to enhance the understanding of the land. And with thanks mentioned to Richard Berisford,

Nathaniel Blackmore and Thomas Naire he expands understanding of the area and challenges the French boundary claims, and alerts English settlers to French "Incroachments" into their lands. Also notable along the southeast coast is the territory of "Azilia" roughly in the area of Georgia, amidst the French spreading into the coast, above and below it. In the northeast, the massive Iroquois lands are shown around Lake Ontario, much larger than neighboring Pennsylvania or New York.

And while it wrestles with the colonies and their lands, Moll's map also looks further south and west, noting specific locations of many tribes, as well as "wandering tribes" of natives. It also notes some of the major roads, points of mining, as well as areas of "leavel and good ground". In the western plains we see native tribes, and the general contours of the Missouri, Mississippi and other rivers, with Baron La Hontan's information shown at the headwaters of the Mississippi.

Perhaps most immediately noticeable about the map, could be the massive depiction of the Island of California which looms just off the western coast, largely labeled as "Parts Unknown". Few placenames are shown on the island save for the very southern tip, with a number of unidentified channel islands in between.

A rare and important map which is dedicated to Thomas Bromsall and includes two large insets for "The Harbor of Anapolis Royal", and for "A Map of the Mouth of the Mississippi and Mobile Rivers &c.", as well as a large vignette of the "The Indian Fort Sasquesahanok"

Condition is very good, has been professionally restored and lined. Has typical close margins and some minor marginal chipping at top. Image size is approximately 24.25 x 40 (inches) \$6,500.00

**7. (North America) A New Map of North America, from the best Authorities, By John Lodge ., Lodge, 1781**

A wonderful map that spans from coast to coast and offers the best of what was known at the time. While English colonies span from the Atlantic coast to the Mississippi river, they overlap



6. (North America) Moll on side detail



7. (North America) Lodge



6. (North America) Moll



the many tribal lands of native tribes from the "Cherakee" in present day Tennessee to the "Outagamis" in today's northern Wisconsin. Beyond the Mississippi river lay "Buffaloes Meadows" in the midst of the Louisiana territory. From here, speculation abounds, with some honest declarations. For instance as the Missouri River ambles off into the plains it ends with the statement that "The Head of this River is unknown". Beyond it lay "Pikes Lake" which may connect to the "River of the West", which is just above the mythical golden cities of "Teguayo & Quivira", and just below the "Mountain of bright Stones". A yet to be charted Pacific Northwest is partially consumed by the mythical "Western Sea", as above it lay the "Parts Unknown". Many other interesting notations abound from the fictitious islands of Lake Superior, to the situations of the Spanish missions in the southwest. Condition is very good, with a repaired opening tear that just reached inside the border, and minor staining on the centerfold. Image size is approximately 13.25 x 14 (inches) \$460.00

8. (United States) Kelly on side

**8. (United States) A Map of the United States of America, with Part of the Adjoining Provinces from the latest Authorities., Kelly, c. 1800**

An attractive map of the young nation as it reached to the Mississippi River, illustrating the states and territories as they were, including the "Western Territory" which encompasses everything from the Ohio River to the Great Lakes and west to the Mississippi River, where the massive "Louisiana" lay beyond. Does note many native tribal locations throughout. Shows the fictitious islands of Lake Superior, and has them divided between the US and Canada. Condition is very good. Image size is approximately 8.75 x 11 (inches) \$210.00



9. (United States) ETATS-UNIS, Perrot (on side)

*The other territory of "Jefferson"*

**9. (United States) ETATS-UNIS, Perrot, c. 1825**

A quaint little map with a few transitional notations of interest. Showing the nation from coast to coast, west of the Mississippi River are Louisiana, an extended Arkansas, and above it a familiarly shaped

territory with the name "Jefferson". Encompassing most of the western US is a territory of "Missouri" that lay east of the Rockies, and west of it lay the US territory of "Columbia" that reaches well into present day British Columbia and is shown to include the island of Vancouver. Shows the major rivers and forts and cities, as well as locations of major native tribes. Condition is good with some light foxing. Outline hand colored. Image size is approximately 6 x 7.5 (inches) \$100.00

**10. (United States) United States and Additions, 1832., Thomson, 1832**


Based on a map that Thomson first published in 1817 of the nation, this is final edition updated to 1832. A crisp engraving, with bold original outline hand color it spans from coast to coast and includes many interesting notations on the evolving country. West of the Mississippi River is the vast "Missouri Territory" which is dense with notations for native tribes and their villages, as well as uncommon notations for the land districts ("Howard District", "Cape Girardeau District", etc). Does note the Dominguez-Escalante Route emanating from Santa Fe, through the West and back, noting many placenames as it goes. Also shows a potential River of the West crossing the Great Basin and emptying into the bays above San Francisco. A beautiful and dramatic map. Condition is very good with some very light off setting. Image size is approximately 20 x 24 (inches) \$650.00



10. (United States) Thomson on side

**11. (US) Map of the United States and Canada. Designed to Accompany Smith's..., Smith, c. 1853**

A map for the entire nation and its changing West. Shows the expansive territories that covered from the Mississippi River to the California coast noting major cities and forts, as well as giving the general population for each territory. Notes the location of many Indian tribes, and still shows the areas from the Texas panhandle to what would later be the western panhandle of Nebraska as the "Great American Desert". Condition is good with some marginal soiling and a repair to the lower centerfold. Image size is approximately 11 x 17.75(inches). \$250.00



11. (US) Smith on side



**12. (US- Civil War) Bacon's Military Map of the United States Shewing the Forts & Fortifications.,** Bacon & Co., 1862

A rare map with a very Confederate view of the nation during the early Civil War period. Issued separately by Bacon for One Shilling (the titled is flanked by a "1s." price), this map of the nation shows from coast to coast and is color coded, with hand color that identifies "Free or Non-Slaveholding States" (green), "Border Slave States" (yellow), and "Seceded of Confederate States" (red). In this way the Confederate territory of Arizona is shown clearly as part of the South, and the border states and territories of New Mexico, Indian Territory, Missouri, Kentucky, Maryland and Delaware are shown as Confederate leaning. Also in that midst the western portion of Virginia is hand colored yellow, not red, intoning the separation that would later become a the new state of West Virginia. The base map for this US map shows the major roads and railroads, towns, major terrain, and rivers, as well as some explorers routes, and the "Pony Express Route". A real rarity for the Civil War era, and our first time to offer this map. Condition is very good, with wide, clean margins. Image size is approximately 16.25 x 25.75 (inches) \$1700.00

**STATES AND REGIONS OF THE US**

**13. (Alaska -Southern) The Glaciers of South Eastern Alaska...,** Royal Geographical Society, 1899

A fine map from the great Royal Geographical Society that strove to understand some of the more remote regions of the world. This map details an interesting portion of southern Alaska, looking at what is today the Glacier Bay Park & Wilderness Park, just north of Chichagof island and its town of Sitka. Looks distinctly at the glaciation throughout, from Brady Glacier to Muir Glacier. Interestingly it notes a "Deserted Indian Village" on the Brady Glacier, not far from Taylor Bay. Condition is very good. Image size is approximately 14.25 x 8 (inches) \$65.00



12. (US- Civil War) Bacon (side)



14. (Alaska)

**14. (Alaska) Northwestern Alaska Showing the**

**Territory Ceded By Russia To The United States.,** Hilton & Hughes, c. 1897

While not titled "Alaska", this map of the territory shows pretty well the full expanse of the state, identifying the major towns and placenames, as well as the major rivers and mountain chains. . Condition is good with close margins and one marginal repair. Image size is 14.5 x 11.5 (inches). \$65.00



15. (Arizona-New Mexico)

**15. (Arizona-New Mexico) County and Township Map of Arizona and New Mexico,** Hilton & Hughes, c. 1897

A large hand colored map of these neighboring territories, updated to the late 19th century showing the towns, major terrain, drainage, railroads and even trails. Does include some notations of the native reserves, as well as points of resource, such as "coal" or "water". Condition is good with some discoloration to the centerfold, but nothing too distracting. Image size is 13.5 X 20.75. \$110.00



16. (California)

**16. (California) Climatic Map of California...,** Southern Pacific, 1887

A colorful promotional map for California, produced the the Southern Pacific Railroad, with printed color showing the mean annual temperatures throughout. The base map includes major topography, towns and rivers, with a special focus for the S.P. Company's lines, as well as those projected, and other significant rail lines. Condition is good with some minor marginal supportive repairs to one or two folds . Image size is approximately 29 x 9(inches) \$185.00

**17. (Colorado) Drainage Map of Colorado..** Hayden - US Govt., 1877

The railroads, wagon roads and each town are shown as well as the large Ute Indian Reservation on the western slope. Probably the best map of the wagon roads of Colorado. This map features the river system of the state which, in this case, includes every small stream. The major rivers are in black and the streams in blue rendering a pleasing contrast. The drainage map is the clearest and most readable



17. (Colorado) Hayden



18. (D.C.) Snell

of the Hayden maps. Condition is good, has been backed and repaired and has some light foxing. Image size is approximately 25.5 x 35.5 (inches) \$290.00

**18. (District of Columbia) Stranger's Guide to Washington D.C. The City as Mr. Lincoln Knew It.,** T. Loftin Snell, 1968

A interesting novelty for the great city of D.C. that takes a detailed look, block to block at the city and its historical points of interest, and there are plenty for such a small area. Looking back at the Lincoln era, it shows sites of his daily life, from the bank where he "deposited paychecks", to the grim events at Ford's theatre and the "assassin's possible escape route". Also includes notations such as the location of the Indian Affairs office where Poet Walt Whitman worked. Or where J. Howe wrote the "Battle Hymn of the Republic". Condition is good, with some scuffing and very minor loss at top. Image size is approximately 19.75 x 33 (inches) \$50.00

**19. (Florida) County Map of Florida,** Hilton & Hughes, c. 1897

A handsome hand colored map of the state, based off of the earlier cartographic publishing of firms like Mitchell, but updated to show the latest additions of towns, railroads, as well as the county configurations. Includes a large inset for the "Southern Portion of Florida", spanning from north of Biscayne, out to the dry Tortugas. Condition is very good. Image size is 14.5 X 11.5 (inches). \$95.00

**20. (Georgia) Map of Georgia.,** Harpers Weekly, 1866 Issued just a year after the end of the Civil War, now paints the once Rebel state as a vision of civilization and progress. With a large vignette at the top, we see the historic begins as well as the modern development. A large paddle wheeler, as well as steam engine are shown passing massive factories belching smoke. The map details the state by county noting many towns and some terrain.. Condition is very good. Image size is approximately 14.5 x 9.5 (inches) \$90.00 (SEE ALSO SOUTHEAST)



20. (GA) Harpers Weekly

**21. (Idaho) Territory of Idaho.,** Burdett - US Govt., 1876

Issued as part of a rare centennial publication by the government, it was produced in low numbers and done with a higher standard of presentation. Probably one of the most uncommon government published maps that we've offered, this unfolded large gem has full printed color, which outlines the counties and native reservations. Shows amazing detail for the drainage throughout the state, though areas unsurveyed are left blank. A beautiful rarity that we've never encountered before, and we see no evidence of being offered before by the price record.

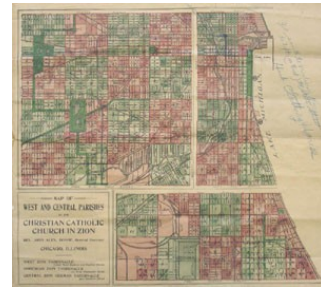
Condition is good with some marginal tears and a close top margin. Attractively colored. Image size is approximately 29.25 x 23.75 (inches) \$600.00



21. (Idaho) Burdett

**22. (Illinois - Chicago) Map of West and Central Parishes of the Christian Catholic Church in Zion** Rev. John Alex. Dowie, General Overseer. Burton J. Ashley, c.1896

As Rev Dowie established his own denomination in the late 1890's, it was centered on his brand of Faith Healing and sanctified living. His growing movement found adherents around the world and in his own town of Chicago where he had set up headquarters. This abstract map for portions of the city show three different districts that were served by his churches. The areas of South Chicago, West Chicago, and Downtown-Lakeshore are the three regions shown, noting rail lines roads, etc. Condition is good with some marginal chipping, and minor loss on corner folds, and manuscript notations of directions, in the nearby Lake. This map from the estate of Rev. George Gonder, a early citizen of Zion. Image size is approximately 20 x 22 (inches) \$180.00



22. (Illinois - Chicago)

**23. (Illinois - Zion) Map of Zion City Illinois.** Rev. John Alexander Dowie Founder. Drawn Expressly for Zion Land and Investment Assn. Burton J. Ashley, c. 1900

A very rare map with a strange and very American story, that's a little hard to condense. John Alexander Dowie was a Scot that via Australia, arrived in the US and began to evangelize the nation with his



23. (Illinois - Zion) on side



24. (Indiana) Lee Carter

message of Revival and specifically God's Healing Power. In 1893 he was in Chicago, set up a tent near the World's Fair Ground and attracted even more people to what had become a movement. He started his own denomination the "Christian Catholic Church in Zion", and things were moving. With momentum growing quickly thanks to his message and publications he bought a large parcel of land just north of Chicago, and began to invite people to separate themselves and move to his city of Zion, along the lake. With a street plan that resembled the settle the new puritan endeavor, and it grew. But things turn strange rapidly as Dowie thought people later admitted embezzling church money. The town still exists today. Dowie died before he could begin his "Paradise Plantation" in South America which he thought the church's next endeavor. Condition is good with some marginal chipping, and minor loss on corner folds. This map from the estate of Rev. George Gonder, a early citizen of Zion. Image size is approximately 12.25 x 19.5 (inches) \$340.00

**24. (Indiana) A Map of Indiana Showing its History, Points of Interest, and the holdings of the Indiana Dept. of Conservation. ...., Lee Carter, 1954**

Our first encounter with this large map of the state which takes a serious look at historic points of interest from South Bend ("Here LaSalle and his party camped overnight") to New Harmony ("Utopia of Geo. Rapp in 1815 and Robt. Owen in 1825 Here Landed 'The Boat Load of Knowledge'"). Shows some of the old territorial boundaries, trails and even the portion of the "Underground Railroad" that crossed the state heading north to Canada. Condition is good with some repairs to the folds and minor loss at cornerfolds. Image size is approximately 34 x 24(inches). \$80.00

**25. (Kansas) State of Kansas., Burdett - U.S. Govt., 1876**



25. (Kansas) Burdett - U.S. Govt (on side)

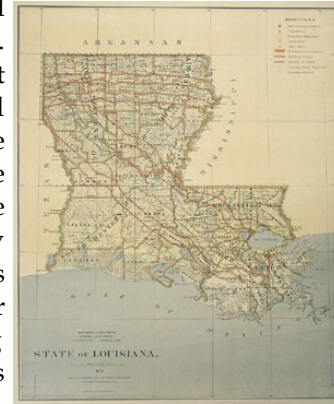
Issued as part of a rare centennial publication by the government, it was produced in low numbers and done with a higher standard of presentation. Probably one of the most uncommon government published maps that we've offered, this unfolded large gem has full printed color, which outlines the counties and railroad right of ways. Shows the amazing detail for the drainage of throughout the state, though leaves areas blank where the survey wasn't complete. Does note the Indian reserves as they were. A beautiful rarity that we've never encountered before, and we see no evidence of being offered before by the price record. Condition is good with some marginal tears. Attractively colored. Image size is approximately 30.25 x 21.75 (inches) \$520.00

**26. (Louisiana) State of Louisiana., Burdett - US Govt., 1876**

Issued as part of a rare centennial publication by the government, it was produced in low numbers and done with a higher standard of presentation. Probably one of the most uncommon government published maps that we've offered, this unfolded large gem has full printed color, which outlines the counties and railroad right of ways. Shows the amazing detail for the drainage of throughout the state. A beautiful rarity that we've never encountered before, and we see no evidence of being offered before by the price record. Condition is good with some marginal tears and dampstaining. Attractively colored. Image size is approximately 29.25 x 23.75 (inches)

**27. (Louisiana) 1920 Map of the State of Louisiana issued for the Railroad Commission of Louisiana..., Railroad Commission, 1920**

A very large map that would be the ideal reference for the railroad buff or Louisiana historian. Not missing a thing for the railroads, the base map for the state of Louisiana is comprehensive and includes a serious look at the waterways as well. Indeed a chart in the lower left sums the total navigable waterways, rivers and lakes alike, all totaling 4,794



26. (Louisiana) Burdett - US Gov



27. (Louisiana) Railroad Commission, 1920

miles. The massive color coded chart near the title identifies each rail line which is color coded.

Condition is fair, and typical for this quality of paper with some split folds and loss at corner junctions. Image size with title is approximately 40 x 39 (inches) \$95.00

**28. (Massachusetts - Cape Cod) Cape Cod.,** Kenneth Morang, 1934

A great pictorial map with an Art Deco styl that captures a wealth about the Cape, and the culture of the time. Notes all the roads, towns and points of Eastham where "from a point off here the German Submarine which fired the only shot to land on American Soil in the World War". interest from air fields to an interesting notation just off Condition is good with wear to the old folds. Image size is approximately 26.5 x 19.75 (inches) \$250.00

**29. (Michigan - Upper Peninsula) Geological Map of the District Between Keweenaw Bay and Chocolate River. Lake Superior Michigan. ,** Foster & Whitney - US Govt., c. 1849

A rare instance of Foster & Whitney's geological map dissected and laid on canvas for field use. With a hand inked title on back of one of the sections titled "Foster & Whitney Iron Region", this map spans from Keweenaw Bay, down past Marquette, and shows the best of what was known of the region's interior, as well as its geology, divided into seven different strata. Small inked manuscript additions appear west of present day Marquette, as well as some pencil additions for a road or two . Condition is good with some old repairs and remargining. Hand color is still strong. Image size is approximately 5 x 6.25 (inches), with a surrounding text 19.5 x 24.75 (inches) \$300.00

**30. (Michigan & Wisconsin) County and Township Map of the States of Michigan and Wisconsin,** Hilton & Hughes, c. 1897

A dense map of these neighboring states, showing the expansive development, as settlement and railroads press further north. This map is based off of the prior work of cartographic firms such as

Mitchell, but well updated. Hand colored by county. A small inset shows "Isle Royale Michigan..." .

Condition is good with some discoloration to the centerfold. Image size 14.25 x 19 (inches). \$90.00

**31. (Minnesota) Railroad Commissioners Map of Minnesota 1925...,** Railroad Commission, 1925

A large and comprehensive look at the state when rail was king, and the automobile was just beginning to take root. Shows great detail for the many rail lines of the time, along with a comprehensive base map that doesn't miss a thing for towns, and even the complicated drainage of the state.

Condition is fair, and typical for this quality of paper with some split folds and loss at corner junctions. Image size with title is approximately 40 x 39 (inches) \$90.00

**32. (Nebraska- Omaha area) Map of the Missouri River in the vicinity of Omaha, Nebraska. Showing improvements made...** Corps of Engineers, 1879

From a report looking at the navigable channels on the Missouri River, this map shows the descending Missouri River with the grid of the city of Omaha sitting near its banks. Notes the "Smelting Works" near the shore, as well as the "Union Pacific R. R. Shops". Condition is good with some hand color . Image size is approximately 8 x 16 (inches) \$90.00

**33. (Nebraska) Official Railway Map of Nebraska, 1915...,** Railroad Commission, 1915

In the early 1900's Nebraska was still settling, towns still being founded in the west, and the panhandle still being developed thanks to railroads. This very large map of the state shows a wealth for rail theme, but also has a comprehensive base that doesn't miss a thing for the many towns and latest configuration of counties and townships. Condition is fair, and typical for this quality of paper with some split folds and loss at corner junctions. Image size with title is approximately 23.5 x 45 (inches) \$90.00

**34. (New Jersey) General Map of the Thoroughfare Running Back of The Ocean Between Cape Man And Great Bay N.J. ...,** US Govt., 1887



31. (Minnesota) RR



32. (Nebraska- Omaha area)



33. (Nebraska) Railroad Commission (on side)



28. (Mass - Cape Cod)



29. (Michigan - Upper Peninsula)



30. (Michigan & Wisconsin)



34. (NJ) US Govt., 1887

While the New Jersey coast is dotted with inlets, islands, channels and bays, there is a sheltered waterway short cut that can get you from just behind Cape May City, all the way up to the Great Bay above Atlantic City. You'd never have to veer into the Atlantic, but can skirt through islands and channels and be protected. This route is shown as a dotted line, while the roads, rivers and grid of towns are all included. Condition is good with a bit of a close left margin. Image size is approximately 19.25 x 36.25 (inches) \$90.00

**35. (New York -New York) Gray's Aero View of the Port of New York Specially Prepared For The Chamber of Commerce...., Gray, 1912**

A wonderful novelty for the city, unlike anything we come across before for this period. Dated 1912, this beauty is a raised relief for the city and environs. A thick paper construction it accentuates the slight rolling terrain of the area, as well as major buildings. Prepared for the Chamber of Commerce, it is a four color wonder that shows parks, major boulevards, bridges and the scads of docks that dot the 921 mile waterfront. The text block focuses on the prowess of this "the most important center of water-bourne commerce in the United States". An amazing map which rarely is seen, there is a folding version of this same map, sectioned in three, but this is complete and contiguous.

Condition of this thick paper map which is flexible, is good, but has two rips that range into the map, one underneath the text block, and another that is less than an inch on the Jersey side of the image, just in the water. Image size is approximately 23 x 14.75 (inches) \$600.00

**36. (North & South Carolina) North and South Carolina, Hilton & Hughes, c. 1897**

A nice hand colored map of these neighboring states, with the latest additions of towns, railroads and county configurations. Though detailed, still very legible and includes two insets, one for a "Plan of Charleston", and another smaller for Charleston Harbor. Condition is very good. Image size is 11.5 x 14.5. \$50.00



36. (North & South Carolina)

**37. (Oklahoma) Indian Territory., US Govt., 1887**

This map was issued in a Smithsonian Report on Catlins paintings. It is similar to the above map but the entire Territory is now colored to differentiate among the 32 separate tribal areas. On the map and in the key the tribe inhabiting each region is named. The colors are exceptionally bright. One of the most attractive and dramatic maps of early Oklahoma. This is probably the best copy of this map we have handled. The Greer county area is shown but not named. There are changes in content updating recent treaty changes. Condition is very good. Image size is approximately 24.25 x 32.25 (inches)\$480.00



37. (OK) Indian Territory

**38. (Oregon) State of Oregon., Burdett - US Govt., 1876**

Issued as part of a rare centennial publication by the government, it was produced in low numbers and done with a higher standard of presentation. Probably one of the most uncommon government published maps that we've offered, this unfolded large gem has full printed color, which outlines the counties and railroad right of ways. Shows the amazing detail for the drainage of throughout the state, though leaves areas blank where the survey wasn't complete. Defines the numerous Indian reserves. A beautiful rarity that we've never encountered before, and we see no evidence of being offered before by the price record.

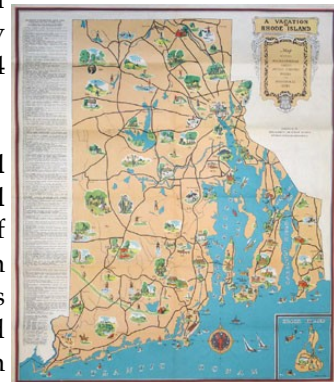
Condition is good with some marginal tears that creep into the image slightly and marginal dampstaining. Close margins on the left. Attractively colored. Image size is approximately 31.5 x 24 (inches) \$650.00



38. (Oregon) State of Oregon., Burdett

**39. (Rhode Island) Map Showing Recreational Areas Picnic Groves Parks and Historical Sites...James King, 1942**

A colorful map of the state showing the potential of "A Vacation in Rhode Island". Shows the network of major roads and bridges, with a key of over a hundred and twenty different points of interest to the traveler. An inset shows Block island. Condition is very good. Image size is approximately 23.25 x 19 (inches). \$65.00



39. (Rhode Island)



**40. (South Carolina) Map of Water Routes Between Charleston Harbor and South Santee River.** US Govt., c. 1890

A massive chart that stretches from the silhouetted shoreline of the city of Charleston South Carolina, up the coast to Bull's Bay and tracing up the Santee River. Along the way it notes waters depths, islands, creeks, and marshes, along with practical notations such as "This area consists of interspersed with creeks and large shallow bays which contain many mud and oyster banks". A long and basic map, but visually interesting. The photo we show is just a small title portion of this map which is over six foot long. Condition is good with small separations at cornerfolds, and some old misfolds, but better than what our small pictures can convey. Image size is approximately 21 x 82 (inches) \$180.00

**41. (Southeast) Partie Meridionale de la Louisiane, avec la Floride, la Caroline et la Virginie...,** Santini, 1776

A French perspective on the Southeast, the colonies and the land of the land as it was understood. Though mostly indebted to D'Anville, it does also infuse some of Mitchell's British information. Showing the English colonies claims contained by the Appalachia mountains, rather than stretching to the Mississippi river, here the Louisiane territory stretches well into the Mississippi and Ohio Valley, well into the upper Midwest. Interestingly this map includes a wealth for native tribal locations and villages and in the western boundary of the "Caroline" territories, a clearly noted land of the "Cherakis" is shown. Phillips, P.L. (Atlases) 647-48; Sellers & Van Ee #1408. Condition is very good. With some original outline hand color. Image size is approximately 19 x 23.75 (inches) \$1,300.00

**42. (Southwest) Partie Du Mexique ou De La Nouvelle Espagne ous e trouve L'Audience De Guadalajara, Nouveau Mexique, Nouvelle Navarre, Californie &c....,** DeVaugondy, 1749

Looking at the expanse of the Spanish possessions in mid 18th century, this map includes northern Mexico, and today's Arizona, New Mexico

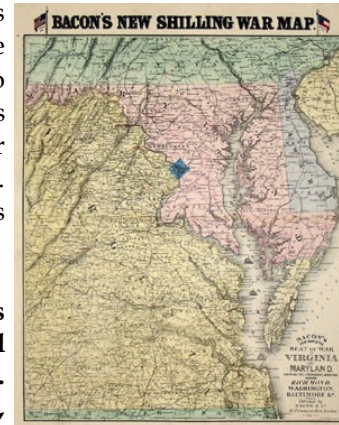
and Texas. Many place-names can be recognized in New Mexico but fewer on the Gila and in Texas although LaSalles settlement is shown. Shows the lower Californian peninsula as now understood to be connected to the continent, thanks to Fr. Keno's explorations and map. Condition is good with one or two small worming points, now repaired. Attractively hand colored. Image size is approximately 6.5 x 8 (inches) . \$290.00

**43. (Virginia, Maryland, DC - Civil War) Bacon's New Map of the Seat of War in Virginia and Maryland Showing the Interesting Localities. Around Richmond, Washington, Baltimore &c...,** Bacon, 1862


A rare British published map that took a serious look at the lands around which the US Civil War was unfolding. With a U.S. and Confederate flags sitting astride the top title of "Bacon's New Shilling War Map", this large brightly hand colored map spans from Philadelphia, south to just inside the North Carolina border, and shows fine detail for towns, roads and railroads. Battle sights such as "Bull Run", "Fairfax", "Leesburg" are underlined in red. A rare map that when it is found, can be dissected and laid on canvas, but this large crisp example with only a shallow centerfold that is in good condition. A real rarity intended as a separate issue reference to keep up with the battles raging. Condition is very good save for an old repaired tear that reaches into the image from the middle left, but isn't noticeable save for close inspection. Image size is approximately 18.25 x 23.5 (inches) \$2,500.00

**44. (West) Map of The Great West.,** Howe, 1852

A simple woodblock map full of interesting notations. In 1852 the West was undergoing rapid evolution, and this map catches a unique phase. While it shows the "Santa Fe Traders Route", it also shows the "Emigrants Route To Cal. and Oregon", as well as the "Texans Route to Santa Fe". Prior to Kansas, this map has an Indian Territory that ran from Texas to Nebraska, and west to Pikes Peak and the divide. But perhaps most notable amongst the expansive territories of the West is the notation for



43. (Virginia, Maryland, DC - Civil War)



44. (West) Map of The Great West., Howe, (on side)



40. (SC) US Govt., c. 1890



41. (Southeast) Santini



42. (Southwest) DeVaugondy

"Utah or Deseret" which existed between the California Border and the continental divide in the Rockies. The map notes forts and major towns and placenames and in southern New Mexico notes the "Gran Quivira Ruins". Condition is good with some mostly marginal foxing. Image size is approximately 4.5 x 8 (inches). \$95.00



45. (West) KS & NE ... Parker, 1857 (on side)

**45. (West) The Kansas and Nebraska Handbook. For 1857-58. With a New and Accurate Map...**, Nathan Parker, 1857

It could be alluded to as the "Garden of the West", these great rolling territories that stretched across the plains and up to the continental divide. They were massive tracts of land which held many native tribes, here located throughout, and were places of great potential. This guidebook was produced by an author who had done the same thing for both Iowa and Minnesota, as he tried to show the most practical information about settlement. In this volume he strove to get down to the "minutiae and cost" of settlement, but tried to keep it simple. The ten chapters of the book span from soil, timber and geology to the opinions of long time residents of the territories. The included folding map by Colton shows the best of what was known at the time, and still retains bold hand color. The text is dampstained throughout, though still well intact and tight. Condition of the map is very good. Image size is approximately 13 x 15 (inches) \$710.00

**AFRICA**

**46. (Africa) La description d'Affricque selon...**, Munster, 1552

A early primitive map of the continent from the 16th century that shows generalized regional names, and full of old Ptolemaic information, including the two lakes that were supposed to be the source of the Nile. The coastal contours of the continent are amazingly well formed, save for the distortion of the northwest coast, near present day Morocco. Condition is good with some marginal dampstaining. Attractively hand colored. Image size is approximately 5 x 6.25 (inches), with a surrounding text 10 x 6.5 (inches) \$210.00

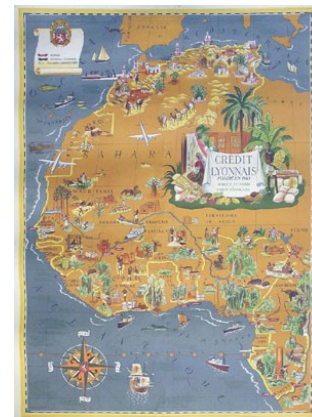


46. (Africa) Munster

**47. (Africa) Afrique Du Nord & Union Francaise.**, Lucien Boucher, c. 1955

Another in a series of maps that the great illustrator and cartographer, Lucien Boucher, did for Credit Lyonnais, and is another decorative gem. From the Congo to the northern nations along the Mediterranean coast, this map shows the wildlife, culture and cities throughout western Africa. Aimed at the tourist of the time, it shows several large, sleek prop plans flying south toward Senegal and "Tombouctou" with a large cartouche covering most of the Sahara. Notes many more smaller towns are noted throughout North Africa in order to help the traveler. Boldly colored and beautiful.

Condition is good with some light misfolding, and some marginal soiling. Image size is approximately 37.5 x 27.25 (inches), \$280.00



47. (Africa) Lucien Boucher,

**ASIA**

**48. (Holy Land) Het Beloofde Landt Canaan door wandlet van onsen Salichmaecker...**, Stoopendaal, c. 1720

A stunning Dutch map of the the Holy Land complimented by bold decorative cartouches of angels above, and the life of Christ below, from the manger, to the cross, to a resurrected Christ floating above shocked Roman soldiers. The map is dense with placenames, roads and general topography. Reaches from present day southern Lebanon to just below the Dead Sea and east toward present day Jordan. A fine map, as the Dutch title intones, of the "Beloved Land of Canaan." A strong and crisp engraving. Condition is very good with some minor soiling to the centerfold. Image size 14 x 18.25 (inches). \$310.00



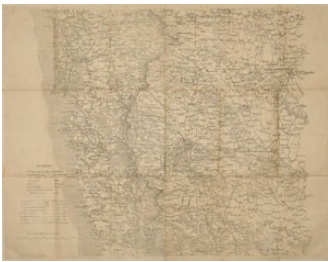
48. (Holy Land) Stoopendaal

**49. (Turkey- Eastern) Kurdistan**, Royal Geographic Society, 1894

A masterpiece for the ancient land of Kurdistan as it then a portion of the Turkish Empire. Here spanning from south of Baghdad, and neighboring "Luristan", up north to the mountains above Erzerum and neighboring Russia. Very well detailed for towns, roads and terrain. Condition is good with some repairs to the folds. Image size is approximately 12 x 11.75 (inches) \$75.00



49. (Turkey- Eastern) Kurdistan



50. (India) Indian Govt.

**50. (India) Pocket Map of Bombay and the Country Around...**, Indian Govt., 1883

A rare indigenously published map for this portion of India, focusing on Mumbai and vicinity. Published in 1883 in "Poona" (sic), this map shows amazing detail for towns, roads, rail lines, drainage and major terrain, and covers a swathe of land from north of Mumbai, south to Satara and up to just beyond Ahmednagar. A rare folding map with a small pasted title on back.

Condition is good for this canvas backed folding map. Image size is approximately 37.5 x 25 (inches) \$125.00



51. (Tibet - Central Asia)

**51. (Tibet - Central Asia) A Map of Great Tibet, drawn from that made by Lama Mathematicians in 1717.**, Salmon, 1756

It is a complex and forbidding landscape to chart, and especially in mid 18th century little was solidly mapped. This primitive map of the area most interestingly acknowledges its indigenous Tibetan origins, and covers an area from Delhi through Tibet and the Gobi to "Little Bukharia" and east into China. It identifies towns, rivers, mountains transliterated from Tibetan, and stays mainly to areas apparently known, with some vast portions left blank, focusing specifically on the then reaches of Tibet. A fine and uncommon engraving. Condition is good with some light foxing. . Image size is approximately 6.5 x 9.25 (inches) \$210.00



52. (Iran to Tajikistan) on side

**52. (Iran to Tajikistan) Map of Central Asia...**, Royal Geographical Society, 1893

A fine map from the great Royal Geographical Society that strove to understand some of the more remote regions of the world. This map spans from the Caspian Sea and "Iran or Persia" to the western edges of Tibet. Compiled to show the journey of the Earl of Dunmore, it covers a swath of the world that is mountainous and remote. Amazingly this map handles the towns, terrain, roads and mountain ranges with clarity. Condition is fair with repairs to old tears and some minor loss. Image size is approximately 8.25 x 22.75 (inches) \$50.00

**53. (Asia-Middle East) Rugs of the Orient.** Kent-Costikyan, c. 1910.

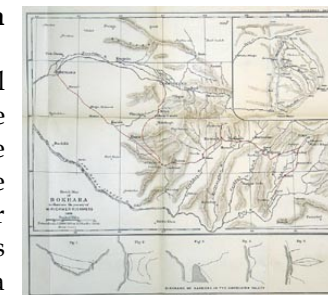
As stated in an adjacent text block, "this map is not geographically Correct, but is simply diagrammatic". And yes, it is basic and a touch simplified, but its intent to show rug patters from the Turkey, through the Middle East and Asia, all the way to western China is amazing. Photos illustrated, with some detail the style and color of rug makers in specific areas. For instance in Persia alone, eleven different stylistic approaches are shown. Condition is good with staining and wear, issued on light board. Image size is approximately 13 x 20.25 (inches) \$95.00



53. (Asia-Middle East) Rugs

**54. (Uzbekistan-Bukhara) Sketch Map of Bokhara to illustrate...**, Royal Geographical Society, 1898

A fine map from the great Royal Geographical Society that strove to understand some of the more remote regions of the world. This map shows the area between Bukhara and Samarkand, up into the hills of Dushambe and beyond. Shows the major terrain and rivers, as well as the towns, with a series of illustrations shows the "Barriers in the Dandushka Valley". A great map for a pretty obscure corner of the globe at the time. Condition is very good. Image size is approximately 11.5 x 12.5 (inches) \$55.00



54. (Uzbekistan-Bukhara)

---

When ordering please remember that we accept **VISA, MASTERCARD, AM EX and DISCOVER**, as well as **checks**. Institutions are billed. There is a charge for shipping of about \$9.50 per package or actual cost. Shipping on framed items will be extra. All items are returnable for any reason within five days of receipt. We appreciate notification first. Frequently, we get several orders for many of the items in the catalog, but we usually have only a single example of each item. It is best to call and reserve items as they often go quickly. Our telephone is (303) 296-7725 and we have a FAX at (303) 296-7936. The phone line can be busy, when the catalog first comes out. If we are gone or the line is busy, the service will take a message. If you get the recording, we urge you to leave us a message with your telephone number and the item number. If the item is available we will reserve it until we get in touch with you and we make every attempt to get back to you as quickly as we can.



1550 Wynkoop St.  
Denver, CO 80202

303.296.7725