

The Old Map Gallery

Antique Maps and Prints

1746 Blake Street
Denver, Colorado
80202

303.296.7725

Seasons Greetings!

Has the Season snuck up on you? If so, we understand the feeling. If you need a gift for someone hard to buy for, take a look through for ideas, but also remember that our catalogs are just an overview of acquisitions, and we've thousands more items in stock, so please feel free to contact us. We can always ship items directly from the gallery with your personalized greetings enclosed.

It's been a great year for the gallery, and we are expectant for the year to come...actually in more ways than one. That's right, we are expecting, and hope to bring a new employee of The Old Map Gallery into the world sometime in February. Wish us well, and we will see you in a New Year.

As always, Enjoy,
Alanna & Curtis

WORLD

1. (World) **A New and Complete Chart of the World; Displaying the Tracks of Capt. Cook, and other Modern Navigators**, Bowen, London, c.1780, 13.25 x 18, full hand color

A large copperplate engraving of the globe with explorers routes. Shows the situation of the nations and colonies and the continents general outlines. \$280.00

2. (World) **Mappe-Monde en deux Hemispheres**, Lapie, Paris, 1838, 15 x 23, outline hand color

A fine example of the refined engravings the French were publishing in the 19th century. Here, the world in two hemispheres with fine detail for the continents and the many islands of the oceans. Nations are shown with their major cities, as well as the major drainages and mountains. Notably, Texas is shown as its own nation, and Australia at this time is noted as "Notasie ou Nouvelle Hollande". Condition is very good though the sheet is browned with age and there is light off setting. \$425.00

3. (World) **Western Hemisphere & Eastern Hemisphere**, Gray, Philadelphia, 1887, 16.5 x 26.5, full hand color

A favorite world map with a surrounding mountain and river charts, as well as a time diagram. Bold original hand color distinguishes the national boundaries with basic detail which shows the major cities, rivers and mountain ranges of the continents, along with the many islands of the Seas, both great and small. The south pole is beginning to show a definite coast which is named "Wilkes Land". While the Mississippi is still shown as the longest river, the tallest peak is noted as "Mt. Everest". Very Decorative. Condition is very good. \$255.00

4. (World) **Folding Globe**, K-B Printing, Omaha, c1942, 10.5 x 8.5, full printed color

A WWII era globe on paper board that opens to show the nations of the world and their war affiliations on one side, and their regional boundaries on the other. On the base are military insignias for the different branches of the service. Condition is good save for some bending on the base area and minor ripping on one seam. \$90.00



1. (World) Bowen



2. (World) Lapie



3. (World) Gray



4. (World) Globe

MOUNTAIN & RIVER CHARTS

5. (Mountain & River Chart) **Johnson's Chart of Comparative Heights of Mountains, Lengths of Rivers...**, Johnson, New York, c1864, 24 x 16.5, full hand color

A different take on this kind of chart, here the mountains and rivers of each continent are shown together in their own individual tableau. At the top are all the peaks and rivers of Africa, then below, Asia, Europe, South America and North America. With this approach many more mountains and rivers are noted than in the other formats. Condition is good, though there is a light tide mark which effects some of the margins. \$160.00

NORTH AMERICA & UNITED STATES

6. (North America - Framed) **Carte De La Louisiane et du Cours du Mississippi Dressee sur un Grand Nombre De Memoires entr'autres sur ceux de Mr. Le Maire par Guillme. De l'isle de l'Academie Rie. Des Sciences**, Covens & Mortier, 1730, 17.5 x 23.5, outline hand color

Based on the landmark map by Delisle, this superior engraving by the Dutch master shows an amazing French understanding of the majority of the continent and its settlements. Fascinating for the major drainages of the Middle West, and its settlements. Also mentions the cannibals that inhabited the Texas Coast. An inset shows the mouth of the Mississippi River and the coast from New Orleans to Pensacola. Condition is very good and has been archivally framed and ready to display. \$2500.00

7. (North America) **An Accurate Map of North America, Drawn from the best Modern Maps and Charts and regulated by ...**, Bowen, London, c1747, 6.25 x 8.25, uncolored as issued

A nice engraving of the continent which shows the general knowledge of the situation of the colonies as well as the "Parts Undiscovered" in the West and Northwest. Shows a large "Louisiane" territory, as well as the Spanish possessions of the Southwest. Just beyond the western mountains lay the golden city of "Quivira". Condition is very good. \$210.00

8. (North America) **A New & Accurate map of North America including Nootka Sound...**, Bankes, London, c1794, 11 x 17, full hand color


With much thanks to Capt. Cook this larger map of the continent features a well contoured West coast, and Alaska and the Pacific islands he called "Sandwich" (Hawaii). Hand colored to distinguish colonial possessions, this map still manages to note major native tribes, cities, rivers, for the continent and into Central America. Condition is very good. \$300.00

9. (North America) **Carte De L'Amerique Du Nord**, Andriveau – Goujon, Paris, 1851, 20 x 15.5, outline hand color

An attractive map of the continent from an uncommon year from this great publisher. Here, a mid-century map with original hand color that is outlining the established territories, which makes for an interesting and odd contour. It basically leaves the western plains as an unnamed Indian territory (Mandan, Osage, etc). Condition is very good with some minor marginal smudging. \$285.00

10. (United States) **The United States of America**, Colton, New York, 1866, 16 x 26.5, full hand color

A dense and dramatic hand colored map, its states, and territories. Shows great detail for towns, routes and trails (shows the "Pony Express Route", "Santa Fe Route", "Fremonts Route", etc.) Also notes the web of Railroad lines in the East. There are some rare configurations for some of the territories as Dakota extends into Wyoming and a portion of present day Montana. Likewise, Arizona covers most of the southern tip of present day Nevada. Condition is very good. \$285.00



5. (Mnt & River Chart)



6. (N.A.-Framed)Covens..



7. (N. America) Bowen



8. (N. America) Bankes



10. (United States) Colton



12. (Alabama) Colton

11. (United States) **Albert Richard All-America Football Map**, Albert Richard Co., Milwaukee, 1941, 18.5 x 25.5, bright printed color

A colorful classic that was made to help “hundreds of thousands enjoy football more than ever before. A Pictorial source of records, information and data” which shows each state's mascots, a list of conference champions and trophies as well as the referees signals. A few key players from the time are sketched. All of this endorsed by Grantland Rice, the great Sports writer. Condition is very good with minimal loss on the upper corners. \$140.00 (illustrated on back cover)

STATES & REGIONS

12. (Alabama) **Alabama**, Colton, NY, 1855, 15 x 12, full hand color

A fine early map by the great American publisher, J.H. Colton. Shows great detail from the state as it developed prior to the Civil War era. Notes towns, railroads, rivers and basic terrain, and is hand colored by county. \$95.00

13. (Alaska Pacific Northwest) **Carte Generale Des Decouvertes De L'Amiral De Fonte representant la grand probablilite d'un Passa au Nord Ouest par Thomas Jeffreys...**, Diderot, Paris, 1777, 11.75 x 15, uncolored as issued.

A rare historic map based off the work of Thomas Jeffreys which shows the concepts of Alaska and the Pacific Northwest. Shows a water passage to the Pacific, as well as several rivers that run right up to the mountains in the US West. Alaska here looks elephant-like with a trunk that is attributed to information supplied by “Kamtschadales” and a head and ears attributed to Japanese information. Condition is good with very close margins. \$320.00

14. (Arkansas) **A New Map of Arkansas with its Canals Roads & Distances**, Mitchell/Cowperthwait, Philadelphia, 1854, 14.75 x12, full hand color

Hand colored by county, this map catches an early glimpse of the state and pays good attention to the roads, and railroads in progress, as well as the steam boat routes which a chart at the top gives by distances. Condition is good with some marginal foxing. \$95.00

15. (Arizona) **Map showing routes of the River and Land Parties Engaged in Exploring the Grand Canon of the Colorado**. Wheeler – US Govt., 1871, 17 x 16, sepia and black

A wonder of topographical detail for this amazing and dramatic area. Notes the roads and routes up to and around the Colorado River and all its tributaries. Wheeler's style of cartography gives an immediate sense of the place unlike other cartographers works, the meticulous hachures and fine detail tell a the visual story plainly. Condition is very good with a small repaired opening tear. \$300.00

16. (California – San Francisco) **San Francisco**, O.W. Gray, Philadelphia, c1880, 15.5 x 12, full hand color.

Here the city nicely hand colored by district with its streets, parks, railway lines, docks, and a few specific buildings. Interestingly, while the city streets are gridded in as known today, some fine lines weave throughout the area, along the northern coast note, noting the earlier contours and some historic sites, such as a coastal “Reservation” and “Telegraph Hill”. Likewise, further south, the “Bay View Racecourse” is outlined as it once existed. A large “San Miguel Rancho” is still noted. Condition is very good with good margins. \$200.00

16. CA–San Francisco

17. (Colorado - Utah) **Denver And Rio Grande Railroad System**, D & RG, 1901, 14.5 x 17.5, printed color

A promotional map showing the railroad lines through Colorado and into Utah. Great for the rail lines, as well as the hundreds of small towns and even the roads. Condition is very good. \$170.00

18. (Delaware and Maryland) **Johnson's Delaware and Maryland**, Johnson & Browning, 1861, 12.5 x 16.75, full hand color

An attractive map of the area issued right at the outset of the Civil War, well complimented by vignettes for some key buildings and views. Interestingly a short paragraph at the bottom discusses the Mason/Dixon line and its bounds. \$85.00

19. (Florida) **Gray's New Map of Florida**, Gray, Philadelphia, 1887, 16.5 x 24.5, full hand color

A map of the state that shows well its content, but also its context. Includes all the practical information of towns and roads, but more so, it details its ocean setting, noting well the contours of the Gulf Stream off the east coast, as well as the oceans depths throughout the Atlantic and the Gulf of Mexico. Likewise the neighboring Bahama islands, their banks and small islands. Includes all of the Keys. Condition is very good. \$170.00

20. (Florida) **General Topographical Map**, Sheet XI, Official Record, 1893, 17.5 x 28, full printed color

From the comprehensive assessment of the Civil War, this sheet includes everything from the time of the war, even the land quality and roads. A great large reference with an inset for the tip of the state and the keys. Condition is good with a marginal stamp on the upper right. \$175.00

21. (Florida) **Railroad and County Map of Florida**, Walker, 1895, Chicago, 22.25 x 16.5, full hand color

A large and uncommon railroad map of the state showing the tangle of rail lines that covered the north and thinned down to just catch Port Charlotte. The surveying grid covers the state and extends out to the keys. A large inset shows the panhandle. Condition is good with some minor marginal rips. \$125.00

22. (Georgia) **Gray's New Map of Georgia**, Gray, 1887, Philadelphia, 26 x16, full hand color

A handsome large map of the state with a wealth of information and a special focus for Savannah. Supplying all the towns, and railroads of the time, this map is complimented with a few insets, including a large plan of Savannah, the entrance to the Savannah River, and a small inset for Brunswick Harbor. Condition is very good. \$125.00

23. (Georgia) **Georgia**, Walker, Chicago, 1895, 22.5 x 16.5, full hand color

A map dense with towns and a web of railroads which are exhaustively keyed and listed with an index. Each county is hand colored, and the color has remained strong. Condition is very good. \$90.00

24. (Idaho) **Idaho**, Walker, Chicago, 1895, 20 x 16, full hand color

A large railroad map of the state taking good account of the towns and railroad development of the time. Also includes many roads, and some basic topography. Counties are hand colored and some are gridded for township. Very good condition. \$90.00



17. (CO-Utah) Denver



18. (DE & MD) Johnson's



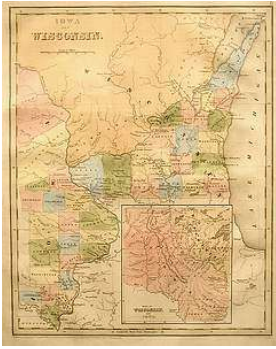
19. (Florida) Gray's



21. (FL) Railroad



22. (GA) Gray's



25. (IA & WI) Iowa & WI

25. (Iowa and Wisconsin) **Iowa and Wisconsin**, Bradford, 1841, 14.5 x 11.5, full hand color
A stunning map of this portion of the upper Midwest at a key time in its growth. Here, Wisconsin is broken into counties only south of the Wisconsin River, with few towns inside each county. West of the Mississippi is an Iowa with a clump of twenty small counties, and two large Sioux and Winnebago tracts above them. The inset tells the rest of the story as Iowa stretches up to the Canadian border holding only river, a Coteau Prairie notation and Indians. A desirable map for these states in very good condition with good margins. \$425.00

26. (Iowa) **Series of Sections on the Des Moines River in Iowa, between the Mississippi and the Raccoon Fork**, D.D. Owen, c1852, 12 x 49.5, some hand color
Reaching from the western edge of Illinois, and right through the heart of Iowa, this is a great map from an interesting period when Iowa was still developing. Hand colored profiles at the bottom show different geologic strata. Shows dozens of towns on and along the Des Moines river. Some old misfolds, browning, close, brown lower margin. \$200.00

27. (Illinois) **Map of Illinois with parts of Indiana, Wisconsin &c.**, Burr -US Govt. 1836 (c1849), 18.25 x 13, uncolored as issued
This is a variant of a map that we have encountered over the years. This map was first published in 1836 showing few counties in the north, and a Wisconsin that was spelled "Ouisconsin". This later corrected copy shows several counties between Chicago and Galena, and railroads emanating from a central line that runs north-south through the center of the state, branches extending east and west from towns like Decatur, Shelbyville and Bloomington. Condition good, some light discoloration. \$185.00

28. (Indian Territory) **Map of Indian Territory**, Rand McNally, 1884, 5 x 8.25, some printed color
A small map for the territory when Greer county in the southwest was part of Texas. Gives the regional boundaries of the Indian Reservations. Notes many towns in the east, fewer as we get toward the panhandle. Condition is good. \$40.00

29. (Louisiana) **Gray's New Map of Louisiana**, Gray, Philadelphia, 1887, 16.5 x 26, full hand color
A fine map of the state with a great focus for New Orleans. While illustrating all of the state, it also includes a large inset for New Orleans hand colored by its wards, and another good inset for "The Passes of the Mississippi River". Condition is very good. \$95.00

30. (Minnesota) **Map No. 1 St. Paul to Riviere Des Lacs**, Stevens - US Govt., 1854,
A map that was part of the hunt for a good transcontinental rail route. This fine map lays out a potential site of a rail line through the hills and lakes of Minnesota, heading west to Washington Territory. Well depicts the land quality for the route and hints at Lake Superior in outline sketch. Condition is good and has been backed with tissue. \$225.00

31. (Minnesota) **Map of the Territory of Minnesota exhibiting the route of the expedition to the Red River of the North, in the Summer of 1849**, Capt. Pope - US Govt., 1849, 25 x 28, uncolored as issued
In the progression for understanding Minnesota, the upper Midwest, and its terrain, after the map by Nicollet comes this map by Capt. John Pope. Building on the foundation of Nicollet, this map by Pope improves on the "Red River of the North", but also lays out several potential routes of railroad, and a canal which would give a river access to



28. (Indian Territory) Map

Lake Superior. A substantive next step in the development of this portion of the North. Condition is very good. \$575.00 (illustrated on front)

32. (Minnesota) **Minnesota**, Colton, New York, 1855, 13 x 16, full hand color
A great map of the Minnesota territory, and the first from Colton. The Colton company kept up with the development and settlement of region and modified its maps with the latest updates, but this map is the first state from which it evolved. One of the earliest maps to show Minneapolis, here not far from its neighbor "St Pauls". Most of the counties develop off of the St Peters and Mississippi Rivers, and the rest is divided into the three or so huge counties of Itasca, Pempina, and Blue Earth. Condition is very good with nice decorative border, and good wide margins. \$380.00

33. (Nebraska and Kansas). **Sections on the Missouri River from No. 20 M, to No. 40 M**, D.D. Owen - US Govt., c1852, 12 x 25.5, some hand color
From an early geologic exploration by Owen, this map shows the track of the Missouri River from about Kansas City, up to and beyond present day Omaha. Hand colored geologic profiles show the strata along the shores of the Missouri. Upstream on Missouri lay few settlements beyond St. Joseph, and Elizabeth. At the Platte River junction is just "Bellevue", no sign of Omaha, though it does mention the "Old Mormon Trail" \$160.00

34. (Nebraska) **Sketch of the Blue Water Creek embracing the field of action of the force under the command of Bvt. Brig. Genl. W.S. Harney...**, Warren, 1856, 9 x 6, uncolored as issued
This battle was the culmination of a long campaign but just another incident is a long string of such engagements. The map shows the locations of the Indian camps and the routes of the Army in attacking them. Condition very good. \$95.00

35. (Nebraska) **Nebraska**, Gray, Philadelphia, 1875, 12.25 x 15.25, bold full hand color
While there are plenty of counties in the eastern and southern portion of the state, they are, by and large, sparsely settled with few, or no towns at all. Matter of fact, save for along the major rivers, and right next to the railroads, there are many place names or developments noted in the western 2/3's of the state. Beyond the little towns of Springdale and Dannebrog, in central Nebraska, lay the uncharted prairie stretching through the panhandle to the state border. Condition is very good with clean wide margins. \$170.00

36. (New Jersey) **New Jersey**, Gray, Philadelphia, 1887, 23.5 x 16.5, Full hand color
A map first published by the Colton company after the Civil War, now fully evolved to show a state dense with activity. From Cape May to Carpenters Point, this hand colored county map shows the network of roads, railroads that connect the big cities as well as hundreds of towns. Includes a pretty detailed treatment of the topography. Condition is very good. \$100.00

37. (New Mexico - Arizona) **Map of the Route pursued in 1849 by the U.S. troops...**, Simpson - US Govt., 1849, some outline hand color
A rare and desirable map that covers from the heart of the New Mexican settlement, west through Arizona to Chaco Canyon and the Zuni pueblo. Offers great practical information for routes, towns, and where to find pasture for animals and water. Touches on many place names, unlike anything else we can think of for the time. Condition is good with the anticipated browning, has been backed with tissue. \$600.00



32. (Minnesota) Colton



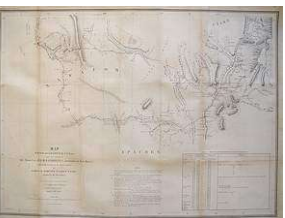
33. (Nebraska and Kansas)



34. (Nebraska) Sketch



35. (Nebraska) Gray



37. (N. Mexico - Arizona)



38. (New York – NYC)

38. (New York – New York City) **New York City, Brooklyn, Jersey City, Hoboken, etc.**, Gray, Philadelphia, 1887, 24.5 x 17, full hand color

The city well depicted, showing its streets, railroads, many wards, and bridge (yes there is just the “Suspension Bridge”, today’s Brooklyn Bridge). Different neighborhood names are shown, as well as an inset for upper Manhattan, up to Yonkers. Many ferry routes stream across the rivers. Condition is very good. \$185.00

39. (New York) **Map of Long Island New York**, Cram, Chicago, c1890, 10.25 x 14, printed color

A turn of the century map for the towns and railroads of the island with a large inset for “Brooklyn and vicinity”. Notes many small towns and rail lines that reach out to Montauk and Greenport. Condition is very good. \$70.00

40. (Ohio) **Gray's New Map of Ohio**, Gray, Philadelphia, 1887, 16.5 x 26.5, full hand color

Just a wealth of information for Ohio, but not just in the large map, but also the five complimentary insets. Touching on all the major city vicinities (Columbus, Cincinnati, Toledo, Cleveland), the surrounding insets also cover physical topography, and even the historic distribution of native tribes (Iroquois, Delaware, Shawnee, Miamis, and the Wyandot and Ottawas). Condition is very good. \$95.00

41. (Pacific Northwest) **Map of the Oregon Territory from the Best Authorities, 1849**, Wilkes, 1849, 8.5 x 13.25, uncolored as issued

A concise little map for what was the expansive Oregon territory as it reached from present day Wyoming up into modern British Columbia. Details the geography with native tribal boundaries shown, as well as the forts and rivers of the region. An inset shows the track of the Columbia River from Walla Walla to Cape Disappointment. Condition is good with some close margins and a small repaired opening fold. \$210.00

42. (Pacific Northwest) **Route from Fort Ellis to Fort Hope, British Columbia, traveled by General Sherman July and August 1883**, US Govt., 1883, 15.5 x 27.5, uncolored as issued.

The one time terror of Atlanta, General Sherman, now in his final year of leadership, as he led troops through the sights of many native battles. Shows incredible detail from Yellowstone and Ft. Benton in the east to southern coastal Oregon up to Vancouver Island. Notes roads, Indian reserves, towns, rivers and the rail lines. Condition is good, map has been tissue backed. \$165.00

43. (Pennsylvania) **Compliments of Duquesne Brewing Co. of Pittsburgh “The Finest Beers in Town”**, Duquesne, c1940, 25.25 x 34.5, full bright color

A hunters map that spans from eastern Ohio and West Virginia to Maryland and all of Pennsylvania, showing its game, and where they can be found. Surrounding the map are 38 colorful vignettes of fish, fowl and game that are available, and icons on the map let you know where you can find Black Bear or pheasant. Condition is very good. \$85.00

44. (Southwest) **Vereinigte St. N. Amerika No. III**, Handtke, c1850, 11 x 14, outline hand color

Prior to the many territories of the West, here a large New Mexico reaches from California to Texas, and up to the Arkansas drainage, it’s New Mexico at its largest expanse. Many towns and roads are noted. This single sheet was part of a larger US map from the time. \$195.00

45. (Southwest) **Johnson's California territories of New Mexico and Utah**, Johnson & Browning, 1861, 17 x 24, full hand color,

Here is a nice map of the Southwest that has become hot lately. It does a great job of showing the territories with full hand color distinguishing the counties. It does have a lot great novelties such as the Arizona that is titled “Or The Gadsden Ten Million Purchase of Mexico” which covers the souther border from Ca. to Texas. Notes many wagon trails and explorers route. Johnson used this format every year for the southwest, and is an interesting map to watch progress, and this is the first to include Colorado and Nevada. Condition very good with minor repair to lower centerfold. *Wheat 1027*. \$410.00

46. (Texas) **Johnson's New Map of the State of Texas**, Johnson and Browning, 1861, 17 x 24, full hand color.

An early issue of this famous large map of Texas with insets of the panhandle, Galveston Bay and Sabine Lake. Settlement is mainly in the east and the west is divided into large territories crossed by trails and populated with occasional settlements. Bexar, El Paso and Presidio counties are still shown in the west. Some minor repairs on the lower centerfold. \$395.00

47. (Texas) **Empire of Cattle The King Ranch of Texas.**, L.H. Appleton -Fortune Magazine, 1933, 11.25 x 9, brightly colored.

From Corpus Christi to Hebronville and down to Brownsville, this map shows the situation of the great King Ranch. Notes the cattle trails, round up corrals, ranch houses and more. Also notes some of the land quality. \$85.00

48. (Virginias) **Virginia and West Virginia**, Gray, Philadelphia, 1887, 16.5 x 27, full hand color

A dramatic large map for these sister states illustrating just about everything pertinent to the region. It looks as if hardly a town or valley is omitted, as well as the means of transportation at the time, yet it isn't too dense to read, or busy to the point of distraction. Surrounding are many insets for “Norfolk Harbor”, “Environs of Harper's Ferry”, and several others. Condition is very good. \$120.00

49. (West) **Louisiana**, Arrowsmith & Lewis, 1804 (1814)

Sourced from the important map by Soulard, this is an American published map of information that Lewis & Clark carried on their expedition west. It is primitive but key for the upper Missouri River, and notes the location of tribes along its banks, while hinting at two passes through the Rockies. A map that the carto historian Carl Wheat spends pages discussing in his landmark work on the west. *Wheat 259*. Condition is very good with good margins, and a very faint manuscript notation is the near margin. \$425.00

50. (West) **Section of Map Compiled in P.R.R. Office with additions designed to illustrate Lt. Warrens Report of Military Reconnaissances in the Dakota Country.**, Warren – US Govt., 1855, 15.5 x 19.25, uncolored as issued

Perhaps under-appreciated, this map for the great Nebraska territory, condenses the large Warren map and retains its good treatment of the rivers, forts, native tribes, and basic topography of the upper West. Covers a large are of the modern West from Kansas and Colorado up through to Montana and North Dakota, and everything in between. Notes Fremont's exploration routes. \$500.00



45. (Southwest) Johnson's



46. (Texas) Johnson's



47. (Texas) Empire



49. (West) Louisiana



50. (West) Section of Map



40. (Ohio) Gray's



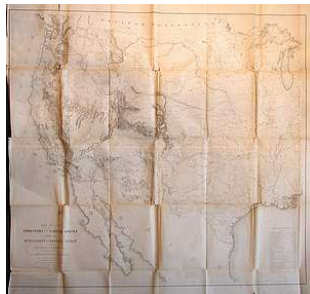
42. (Pacific N. west) Route



43. (Penn.) Compliments of



44. (Southwest) Vereinigte



51. (West) Map of the terr.

51. (West) **Map of the territory of the United States from the Mississippi to the Pacific Ocean ordered by the Hon. Jeff'n Davis, Secretary of War To accompany the Reports of the Explorations for a Railroad Route Made in Accordance with the 10th and 11th sections of the Army Appropriation Act of March 3rd, 1853, Compiled from authorized explorations and other reliable data by Lieut. G. K.Warren, Topl. Engrs....Warren – US Govt., 1857, 45 x 42, uncolored as issued.**

This is the famous general map of the west issued as part of the Pacific Railroad Survey final report. In compiling this map Lt. Warren used numerous early exploration maps of portions of the west, correcting or reorienting them as necessary. (He was to write extensively about this effort) As a result he created this map generally seen as the first scientifically accurate map of the west although Emory's smaller and similar map was issued at the same time. The map is a marvel both for what it includes and what is omitted. Where Warren has good data the map is very detailed. Where the data is sketchy the region is labeled unexplored and is left somewhat vague to be accurately surveyed at a later date. Where the data is sketchy the region is labeled unexplored and is left somewhat vague to be accurately surveyed at a later date. Where the data is sketchy the region is labeled unexplored and is left somewhat vague to be accurately surveyed at a later date. Where the data is sketchy the region is labeled unexplored and is left somewhat vague to be accurately surveyed at a later date. This copy has some loss on the corner folds and some separation, but is good. \$800.00

CANADA



52. Carte Du Canada

52. **Carte Du Canada Ou De La Nouvelle France et des Decouvertes qui, de L'isle, Paris, 1703(1708), 20 x 25.5 inches. Outline hand color.**

One of the most important maps by Delisle, showing Canada, the Great Lakes and the Colonies. State three of the first map to show the city of Detroit. Also shows the mythical "Riviere Longue" running west to a mountain chain, which was first mentioned by Baron De Lahontan in 1703. The outline hand color is still present. A strong engraving with very good margins. \$2300.00



53. The Triangle Tour of...

53. **The Triangle Tour of British Columbia...**, Canadian National, 1928, 16.75 x 29.75, full color

A nicely styled birds eye view from Prince Rupert and Victoria, east to Jasper park and beyond, showing the terrain, rivers, lakes and points of interest. Photo vignettes show key attractions. Condition is very good. \$80.00

WEST INDIES

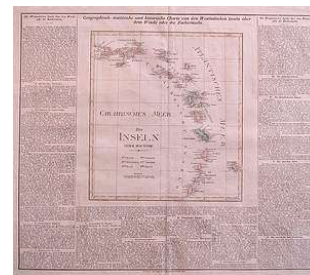


54. Geographical, Stat....

54. **Geographical, Statistical and Historical Map of Cuba and the Bahama Islands.**, Carey & Lea, Philadelphia, 1823, full hand color. 16.5 x 20.5 with surrounding text, full hand color A brightly hand color maps of these islands with a surrounding text that addresses practical information about the culture and history. Some discoloration along the fold, and staining in the left column of the text. \$200.00

55. **Caraibisches Meer Die Inseln Ueber Dem Winde**, Geographischen Instituts, Weimar, 1828, 19 x 21.5 with text, full hand color

Shows the heart of the Virgin Islands with each island hand colored to show its colonial affiliation. Spans from the eastern coast of Puerto Rico down to Grenada and Barbados. Surrounded with a text in German touching on the area and its history. Very good condition. \$250.00



55. Caraibisches Meer

EUROPE

56. (Austria) **A New Map of the Circle of Austria from the best Authorities**, Fenning, London, 1765, 7.5 x 11.5, full hand color

A clean and decorative map from the 18th century showing towns and terrain from Presburg to the Gulf of Venice and west to Lake Constance. With a nice title cartouche. Condition is good. \$95.00



58. (France) Xaintonge

57. (England Wales) **A New Map of England and Wales Divided into Counties Drawn from the best Authorities**, Fenning, London, 7.75 x 11.5, full hand color

A beautiful map of England and Wales, divided into shires. This handsome copperplate engraving notes many towns and rivers, as well as some basic topography. A clean and strong engraving with an attractive title cartouche. \$90.00



59. (France) Fine Drink..

58. (France) **Xaintonge et Angoumois**, Blaeu, Amsterdam, c1640, 15.5 x 20, brightly colored

From a Dutch cartographic master, this map features a portion of western coastal France, not far from Bordeaux. Two large cartouches show cherubs with grapes and wheat, and two maids writing with quills by the globe. \$300.00

59. (France) **Fine Drinking A Wine Map of France issued by the Houses of Ayala Champagne, Croizet Brandy, Rocher Liqueurs**, Mary Holdsworth, c1950, 19.25 x 18.25, brightly colored.

We get many requests for general wine maps of France and this may be our best find yet. This colorful thematic map for the nation gives a simple base map with the wine regions identified and named. Done with a wonderful layout and sense of design. Condition is good some supportive repair on a fold. \$140.00



60. (Italy - Rome)

60. (Italy - Rome) **Al Cittadino Bremond nella Republica Roma**, Anon., c1790, 18 x 26.25, uncolored as issued

An astounding map of the eternal city of Rome, indebted to the Nolli map issued just a few decades earlier. Full of notations for place names, streets and buildings. A large key flanks both sides of the map listing 307 different locations. Two large insets show the Coliseum and on the right other ancient ruins. Condition is good with some old misfolds and repairs on the reverse, minor loss on one corner fold, sporadic foxing. A strong engraving on thick paper. \$500.00

61.. (Southern Italy, Sicily) **Suite De L'Italie, La Grande, Grece, La Sicilie, La Sardaigne, Selon Les Anciens**, Joly, 1798, 12.25 x 17.75, uncolored as issued.

An all encompassing map of southern Italy with several insets. From Naples down to Malta, this map shows the towns and major rivers. A large inset shows the region of Latium, while three smaller insets show a firey Mt Etna, the plan of Syracuse, and the area of Vesuvius. Condition is good with one spot of foxing near the title block. \$190.00



61..(Southern Italy, Sicily)

Middle East

62. (Iraq -Iran) **Tabula Asiae V**, Ruscelli, 1596, 7.5 x 10, uncolored as issued

An early Ptolemaic map of portions present day Iraq ("Babylonia") and mostly Iran ("Persia"). A nice stylized copperplate engraving which shows the major towns and rivers as well as the major mountain ranges. Condition is good, though the area of the impression mark is gray from light inking. \$180.00



62. (Iraq -Iran) Tabula



1na. Indian Trading

PRINTS (Native American)

1na. **Indian Trading – Drawn by W.M. Cary**, Harper's Weekly, 14.5 x 9.5, full hand color
A dramatic and attractive print which tells the tale of the Native as dramatized by the newspapers of the time, mainly illustrating the hardship of the native women. Shows six vignettes depicting the native trade at the local trading post and fort. Attractively hand colored. Condition is good. \$70.00

2na. **Indian Sun Dance – Young Bucks Proving their endurance by Self Torture.**, Tavernier & Frenzeny - Harper's Weekly, 1876, 14.5 x 21, hand color

A classic stylized print that accentuates the theatre of native rituals, from ear piercing to the Sun Dance. Seated crowds look on as braves stand upright enduring the sun, others hang from poles as pierced chests and backs hold them tethered, all this while a circle of men drum and sing. The condition is good with repairs and minor loss at the centerfold. \$190.00

3na. **New Mexico and Colorado**, The Graphic, 1884, 14 x 21, full hand color

A handsome print with a wealth of historic substance as it shows the dress, tools and developments of the Natives, as well as Army presence. Thirteen vignettes, taken mostly from photo, touch on everything for cliff dwellings and ruins to cavalry and mascalero Indians, some more staged than others. Condition is very good with full hand color. \$185.00

4na. **The Rio Grande Waton Wheel Gap,Pueblos of Taos...**, Harper's Weekly, 1889, 15 x 21 with text, full hand color

Tying into the country connected by the Railroads, this print shows great views of Taos, Wagon Wheel Gap and Antelope Park. Harper's did a number of spreads relating to the West which showed the beauty and wonder of the area, with a text which talked up settlement. The condition is very good with some chipping to the upper corner margins. \$190.00

5na. **THE INDIAN TROUBLE IN AMERICA**, Illustrated London News, 1890, 13.5 x 19, full hand color

Native elders prophesied a great "Ghost Dance" revival that would sweep up the tribes into a great uprising, which would overthrow occupation. This "trouble" gained momentum across the plains, but wasn't successful in the long run. This dramatic print shows several chiefs including Sitting Bull, as well as native burial and a native taking down a bull on the reservation with bow and arrow. Condition is very good. This is a gallery favorite. \$185.00

6na. **Sketches on Journey to California in the Overland Train**, Harper's Weekly, 1896, 15 x 20, full hand color

Perhaps one of the most realistic and unglamorized images of the West. After decades of romanticized images, here we see the West and its inhabitants as they are. This montage of nine images shows the grit and reality of the West from the "Shoshones selling trinkets" to train passengers, to the simple "Emigrant Camp" in Omaha Neb., to the almost surreal sketch of Mormon women in bustled dresses walking among the buttes. Perhaps most telling of the print is the large image of a Piute Squaw, dressed in shawls and with cane in hand, standing in a native camp, she's as timeless as the landscape. Condition is good with repairs to the centerfold where binding stitches once perforated. \$175.00




2na. Indian Sun Dance



3na. New Mexico and CO



The Indian Trouble in America



Sketches on Journey to CA

PRINTS (Botanicals) & FRAMED ITEMS

Basilus Besler

From what could be considered the greatest botanical work come these prints by Basilus Besler. Besler was commissioned to make an illustrated reference of plants and flowers found in the garden of the bishop of Eichstatt. These fine engravings are delicately hand colored, detailed and wonderfully decorative.

1a. **Abutilon Auicennae.**, 1713, 18.5x16, Condition is very good with minor marginal repair. \$1,420.00

2a. **Blattaria flore albo.**, 1640, 18x15.5, Condition is very good with slight old fold in center. \$2,185.00

3a. **Cistus flore albo.**, 1713, 18.5 x 15.5, Condition is very good with some of slight folds. \$1,575.00

4a. **Gelsiminum Cataloni cum**, 1713, 18.5 x 16, Condition is very good. \$1,870.00

5a. **Hyacinthus Anglicus**, 1713, 19 x 15, Condition is very good \$1,940.00

6a. **Lotus Urbana**, 1713, 18 x 15, Condition is very good. \$1,230.00

7a. **Ranunculus nemo roses flore pleno**, 1713, 19x15.5, Condition is very good. \$1,800.00

8a. **Scabiosa Indica flore saturate rubro.** 1640, 19x15.5, Condition is very good. \$1,575.00




2a. Blattaria flore



5a. Hyacinthus Ang.

Framed **The World**, Arrowsmith & Lewis, Philadelphia, c. 1805, 8 x 15 framed to 18 x 25, uncolored as issued

A finely engraved map of the world, elegantly framed. Showing the continents and islands of the oceans, this map gives a up to date view of the world including the latest information from Cook's voyages. Condition is very good, and the framing is stunning. All archival precautions have been taken with acid free mats, as well as marbled paper, an inner fillet, a dark red cloth mat, UV protective glass, and gold wood frame. \$400.00



Framed The World

Framed **United States**, Tallis, London, 1851, 10 x 13.5 framed to 21 x 24, outline hand color

A decorative and desirable map of the states from this time, as odd shaped territories lay beyond the Mississippi, and development continues in the east. Reaches as far west as the missions of New Mexico, and the plains of the "Missouri Territory". There are many vignettes including a Buffalo Hunt, Penn's Treaty, and Washington's Monument. Condition is good save for a few repairs to the margins and decorative border. All archival precautions have been taken with acid free mats, as well as marbled paper, an inner fillet, a dark green cloth mat, UV protective glass, and an antiqued silver wood frame. \$625.00



Framed United States Tallis

Framed **Johnson's Nebraska and Kansas**, Johnson, New York, 1860, 13 x 15.5 framed to 19 x 21, full hand color

This uncommon map of the great plains shows Nebraska and Kansas at the largest size, along with interesting detail for routes, place names and the still unraveling detail of this portion of the West. Proposed railroad routes are noted, as well as dozens of native tribes. "Denver city" and "Auroria" now appear in the western end of the Kansas territory. Condition is very good with just a few small points of foxing. Simply framed in archival double matting, with a tan top mat, UV protective glass, and a small simple wood frame. \$585.00



Framed Johnson's Neb..




Notes of...Emory

BOOKS & ATLAS

Great for the Southwest...

Notes of a Military Reconnaissance, from Fort Leavenworth, in Missouri, to San Diego, In California, Including parts of the Arkansas, Del norte, and Gila Rivers. By W. H. Emory, Washington (30th Congress, 1st Session), 1848, pages 416

Emory's great account of the Southwest, complete with maps and prints. In original cloth binding with original spine label. Sporadic foxing throughout the text. The large folding map has been professionally cleaned and backed in three separate sheets which are backed with linen and rolled. A fine opportunity for a complete account of this important expedition. \$1850.00



The People's...Cram

The People's Illustrated and Descriptive Family Atlas of the World, Cram, Chicago, 1884, 361 pages,

These late 19th century atlases are becoming more and more appreciated, though done in a basic, no nonsense style they did keep current with changes and are a good record of the final changes of the century of incredible transfiguration. Condition is generally very good with some repair to a few text pages, the maps are very good. The binding is a bit rugged with front and back loose and the spine showing a lot of wear, but the golden decorative title is still present on front cover. \$300.00

Atlas to Accompany Monograph XXXII on the Geology of the Yellowstone National Park, Arnold Hague, United States Geological Survey, Charles D. Walcott, Director, Washington, 1904

This complete atlas contains both topographical and geological maps for Yellowstone National Park area and a portion of the Yellowstone Forest Reserve. The maps are labeled Gallatin, Shoshone, Canyon, Lake, Crandall, and Ishawooa sheets. Condition is very good, save for some marginal interior library stamping. \$750.00

Cumming & Wallis, **A Map of the British Empire in America with the French and Spanish Settlements adjacent thereto.** By Henry Popple., Published by Harry margary, Lympe Castle, Kent, 1972, Introductory notes by William P. Cumming and Helen Wallis,

A beautiful soft bound reproduction of the Popple's famous 20 page map with its key map. A great and uncommon reference. \$350.00

Early Maps, Tony Campbell, Abbeville Press, New York, 1981, 148 pages

A general 148 page introduction book to maps that contains 68 color plates many of them being double-page. This book, full of beautiful illustrations, is a hard covered, oversize book (approx. 12" x 15"). It has slight self wear to its jacket, but otherwise in great condition. An informative reference to early maps of: the World, Americas, Europe and the Mediterranean, Africa, Asia, Australia, and the South Pacific. \$30.00

Colorado Mapology, Erl H. Ellis, Jende Hagan, Frederick, Colorado.1983, 210 of 400 copies, signed by author. 256 pages.

A classic for the state and its evolution. The one reference you need for Colorado mapping and its history (aside from Mahoney's *Historical Atlas of Colorado*). These are not common, and condition is very good. A strong suggestion for any Colorado collector. \$300.00



Cumming & Wallis

Cram Cities c1890

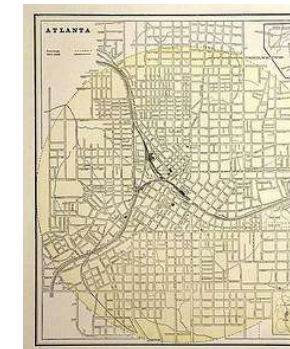
In the late 19th century and into the turn of the next, the Cram company did a good job publishing maps with a U.S. focus were clear, detailed and up to date. In doing so they covered the major centers, but also captured small cities of the time that were significant. Below is a short list we have to offer, and image sizes...

Atlanta	12 X 10	\$40	Duluth	13 X 19	\$40	Philadelphia	12.5 X19.5	\$50
Baltimore	10 X 12.5	\$40	Halifax	12.25 X 10	\$35	Pittsburgh	12.5 X18.25	\$45
Birmingham	10 X13	\$35	Indianapolis	13 X 10.25	\$40	Portland, ME	9.5 X 12	\$40
Boston	12.5 X 10	\$50	Kansas City	10 X 12	\$40	Richmond	10 X 12.5	\$40
Brooklyn	10 X 11	\$45	Louisville	10 X 13	\$40	Saginaw,MI	12.5 X10	\$40
Buffalo	16 X 11.5	\$40	Memphis	12 X 10	\$40	St. Joseph	13X10	\$40
Charleston	13 X 10	\$40	Minneapolis	12.5 X 10	\$40	St. Louis	11.75 X8.75	\$40
Chicago	13 X 10	\$50	Montreal	9.5 X 11.	\$40	St. Paul	10.5 X13	\$40
Cincinnati	9.5 X 12	\$40	Nashville	13 X 10	\$40	San Francisco	11.25X9.5	\$55
Cleveland	10 X 12	\$40	Milwaukee	12 X10	\$40	Stockton,Ca	13 X 9	\$40
Columbus	12.5 X 10	\$35	New Orleans	11.25 X9.25	\$40	Toledo	10 X12	\$35
Council Bluffs	12.5X10.25	\$35	New York	22.5 X 12.5	\$65	Toronto	9.5 X 12	\$35
Dallas	13 X10	\$45	Omaha	13 X 10.5	\$40	Washington D.C.	9X11.5	\$40
Detroit	10 X 12	\$40						

Paul Spener Johst- 1931 These small and simple maps give a quaint view of the state in a style that bring to mind the 1930's art deco. Printed with just two colors, blue and black, they show small sketch vignettes that are particular to the area, names the state capital and a few key towns, as well as showing the major rivers and shores. Image size is approximately 8 X 6 inches. Designed as a children's illustration they are eye catching and playful...

Alabama	\$20.00	Hawaii	\$25.00	Mass.	\$20.00	N. Mexico	\$20.00	S. Dakota	\$20.00
Alaska	\$20.00	Idaho	\$20.00	Michigan	\$20.00	New York	\$20.00	Tenn.	\$20.00
Arizona	\$20.00	Illinois	\$20.00	Minnesota	\$20.00	N. Carolina	\$20.00	Texas	\$25.00
Arkansas	\$20.00	Indiana	\$20.00	Miss.	\$20.00	N. Dakota	\$20.00	Utah	\$20.00
California	\$25.00	Iowa	\$20.00	Missouri	\$20.00	Ohio	\$20.00	Vermont	\$20.00
Colorado	\$20.00	Kansas	\$20.00	Montana	\$20.00	Oklahoma	\$25.00	Virginia	\$20.00
Connecticut	\$20.00	Kentucky	\$20.00	Nebraska	\$20.00	Oregon	\$20.00	Wash.	\$20.00
Delaware	\$20.00	Louisiana	\$20.00	Nevada	\$20.00	Penn.	\$20.00	W. Virginia	\$20.00
Florida	\$20.00	Maine	\$20.00	N. Hampshire	\$20.00	R.Island	\$20.00	Wisconsin	\$20.00
Georgia	\$20.00	Maryland	\$20.00	New Jersey	\$20.00	S. Carolina	\$20.00	Wyoming	\$20.00

When ordering please remember that we accept **VISA, MASTERCARD, AM EX and DISCOVER**, as well as **checks**. Institutions are billed. There is a charge for shipping of about \$7.00 per package or actual cost. Shipping on framed items will be extra. All items are returnable for any reason within five days of receipt. We appreciate notification first. Frequently, we get several orders for many of the items in the catalog, but we usually have only a single example of each item. It is best to call and reserve items as they often go quickly. Our telephone is (303) 296-7725 and we have a FAX at (303) 296-7936. All the catalogs are sent via First Class Mail and the phone line can be busy, when the catalog first comes out. If we are gone or the line is busy, the service will take a message. If you get the recording, we urge you to leave us a message with your telephone number and the item number. If the item is available we will reserve it until we get in touch with you and we make every attempt to get back to you as quickly as we can.



Atlanta, Cram, c1890



California, Spener Johst, 1931



Mass, Spener Johst, 1931

The Old Map Gallery

Antique Maps and Prints

1746 Blake Street
Denver, Colorado
80202

303.296.7725