

FIRST CLASS

The
Old Map
Gallery
www.oldmapgallery.com

1550 Wynkoop Street
Denver, CO 80202

THE OLD MAP GALLERY

CATALOG 56



19. (Colorado – Aspen) Bird's Eye View of Aspen
Pitkin Co. Colo. 1893 Published By The Aspen
Times, Augustus Koch, 1893

www.oldmapgallery.com

SUMMER 2009

The Old Map Gallery

www.oldmapgallery.com

1550 Wynkoop St.
Denver, CO 80202

303.296.7725

Greetings,

Denver is absolutely beautiful right now. We've had an unusually cool, rainy summer and everything is so green and lush. This will make way for a gorgeous fall as the Aspens start to turn. A perfect time to visit.

We are settled in to our new location and have enjoyed catching up with many of you in the new shop, as well as meeting new faces being closer to one of Denver's favorite bookstores, Tattered Cover.

Personally we are a few short weeks away from adding to the Old Map Gallery Family. The three of us will soon become four with an addition of a boy!!

Featured in this catalog are several notable Birds Eye View maps (Aspen #19, Los Angeles #17), as well as some great early things for Florida (mount page, jeffreys), but as always our catalogs are an overview of recent arrivals, and if we've missed you're region or focus, we apologize and please feel free to contact us with any specific requests. Larger images available on our website (www.oldmapgallery.com)

Please contact us with any questions.

As always enjoy, Curtis Bird & Alanna Bird

IMAGINED LANDS – CONCEPTUAL

1. Land of Make Believe, Jaro Hess, 1958, 25 x 36

At the recent landmark exhibit of the Festival of Maps in Chicago, the display included, toward the end of the show, this map of a imagined land by Jaro Hess. It is a compilation of nursery rhymes and fables all together in one map. Produce by artist and illustrator Jaro Hess, he is an interesting figure, born in Czechoslovakia and spending most of his life in the US. From steelworker to horticulturist to gardener and landscaper, he experienced a wide swath of occupations, but is known most today for this large map that hung in many children's rooms and became part of their memory of childhood. A beautiful image, it has been hard to find in the past, and is sure to become a greater challenge with new found interest. Condition is good with a light old centerfold and some very mild dampstaining in the left margin. \$400.00



1. Land of Make Believe, Hess



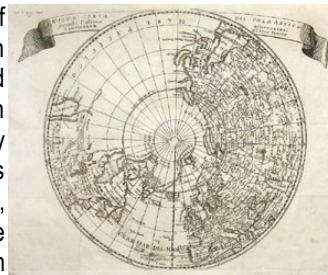
2. (World) Mappemonde, de L'isle,

WORLD & HEMISPHERES

2. (World) Mappemonde a l'usage du Roy par Guillaume de l'Isle, de L'isle, 1720, 17.5 x 26.5

An attractive and influential world map from one of the leading cartographers of the 18th century. This map closely follows the second state of de l'Isle's world map of 1700, with several

interesting alterations. In North America, the Missouri has now been named. The Rocky Mountains appear, and the course of the Rio Grande (Rio Bravo) is shown extending due north through the mountains. In Africa, the Niger is now separated from the Senegal River (but it's correct course and outlet remain unknown.) To the south we see Lake Maravi, an early interpretation of the great lakes of East Africa. In Asia, Japan is still incorrectly attached to Yeço (Hokkaido) and to the mainland, but New Guinea is now separated from Australia. Several of the voyage routes found on the 1700 map have been replaced with the more recent routes of Halley (1700), the St. Louis (1708), and the St. Antoine (1710). Condition is good with some minor repairs to the centerfold. \$2400.00



3. (Northern Hemisphere) **Nuova Carta Del Polo Artico....**, Tirion, c.1755, 10.75 x 12.75 A fine engraving of northern hemisphere showing the best of what was known for the time, and including some great hypothetical notations. Just southwest of Iceland is the mythical island of "Friesland", and also present looming off the west coast of North America is the island of California. Many placenames are shown throughout Europe and Asia, including national boundaries. Wonderfully primitive at points. (McLaughlin #216). Condition is good with a repaired opening tear and an extended lower left margin. \$290.00



4. (World) Gent. Magazine

4. (World) **A new Projection of the Western Hemisphere of the Earth on a Plane (shewing the proportions of its several parts nearly as on a Globe).**, Gentleman's Magazine, 1776, both maps image size is 9.5 x 9. This is a projection attempting to show the parts of the globe as near as possible to actual relative size. It does this by curving the equator up and down. On the western Hemisphere sheet the space created is filled with parts of the West Indies in enlarged size but in the Eastern Hemisphere this space is not used. The map is odd to our eyes but it does have an interesting conjectural Alaska and Australia. Condition is good with off setting and marginal repairs. \$240.00



5. (Untitled World) Tsurumine

5. (The World) (Untitled World) Shigenobu Tsurumine, c.1844, 6.25 x 8.25

A beautiful mid-19th century woodblock engraving of the world from a Japanese mapmaker. Centered on the Pacific, this world map shows major rivers and some national boundaries, with a stenciled hand color distinguishing each of the continents. Not common, this is an attractive and a crisp image. \$250.00



NORTH AMERICA & US

6. Bowles's New One-Sheet Map of the Independent States

6. Bowles's New One-Sheet Map

of Virginia, Maryland, Delaware..., Bowles & Carver, c.1796, 19.5 x 25.5, outline hand color.

Based on the famous Lewis Evans map which depicted the struggle for the Ohio valley and the frontier, this map by Bowles and Carver is several steps along in the evolution of the US and the western territory. Spanning from New England through the Ohio River valley and down to Kentucky, this rare map includes an inset for the further reaches of the "Western Territory", including what is present day Illinois, Indiana, Michigan and Wisconsin. With additional notes and geographical additions which isn't included in the Laurie & Whittle map, this map holds a wealth of information. From the situation of the tribal lands and their villages, to notations like "Antique Sculptures", "Elephant Bones found here", but most interesting the geological inclusions of "Coal", "Limestone" and "Petroleum", found along the Ohio river and its tributaries.

Rich for roads, passes and trails, this map also includes the short lived "Indiana" in what is present day West Virginia, made not as a native reserve, but made from concessions of the Indians. Full of historic and practical notations throughout, such as "Gap where the War Path goes thru the Ouasioto Mountains is the on Way passable with Horses from Ohio 3 or 400 miles southward". A strong engraving of this rare map, with original outline hand color. Paper is evenly toned with age and some light soiling. \$4000.00

7. (United States) **Estados Unidos**, Alabern, 1852, 8.5 x 11.5 Spanish published maps are not easy to come by, and over the years, we've only had a handful of maps by the Spanish mapmaker, Alabern. This early 1850's map of the United States is an interesting mix of territories, where "Tejas" is still vaguely heart shaped and bordered by a large New Mexico. Throughout the western plains native districts are shown, spanning up to the Canadian border. Oddly California is shown as a much smaller territory of "Nueva California" which is mostly coastal and much smaller than its present boundaries, here not reaching inland to even include Tulare Lake. Condition is very good with strong original hand color. \$160.00

8. (United States) **(Untitled)**, Goodrich, c.1855, 4.75 x 7 At first glance this small hand colored map looks like any run of the mill map of the nation at the time, but this has a unique little difference. With the recent Gadsden purchase, also known as the "Venta de La Mesilla", or "Sale of La Mesilla" the US acquired the Mesilla Valley, and this map is one of only a few we know of that shows a **Territory of Mesilla** in the place of the recent purchase. A nice little oddity that we don't come across often. Condition is good. \$100.00

9. (United States) **Die Verbreitung Der Hauptsachlichsten Kultur _ Produkte Der Vereinigten Staaten Von N. Amerika.**, Perthes, 1856, 10.5 x 24.75 An interesting early thematic map looking at the agricultural make-up of mid 19th century US. This map was brought to our attention by author and scholar Susan Schulten in her discussing early thematic maps, and indeed it paints a detailed picture of development of the nation. From Corn, Wheat and Barley to Tobacco and Sugar, and even Cattle, Pigs and Donkeys, this German published map handles a complex subject with fifteen small maps that address the regions of production by printed color. Condition is good, with some light foxing. \$170.00

10. (United States) **Map of the United States and Territories, Showing the extent of Public Surveys and other details...Under the direction of the Hon. Jos. S. Wilson...**, US Govt., 1870, 29 x 56.5, hand color. A large hand colored map of the nation, from coast to coast focusing on the substance of the nation's mapping as well as settlement and development. West of the Mississippi River the grid of the surveys expands across most of Kansas and Nebraska and emanates from Meridians in almost all of the territories. Hand colored dividing lines throughout show not county configurations, but the boundaries of Land Districts. The only state or territory to show its counties is Texas. Shows numerous explorers routes ("Macomb's Route", "Capt Marcy") as well as some major "wagon roads" in the West. The hand color also helps highlight resources from Gold, Silver and other metals to Coal and "Oil Springs". A fine map from an uncommon year. Condition is good, has been professionally relaxed and backed, but does still have some light tide marks reaching in from both the left and right side. \$1200.00

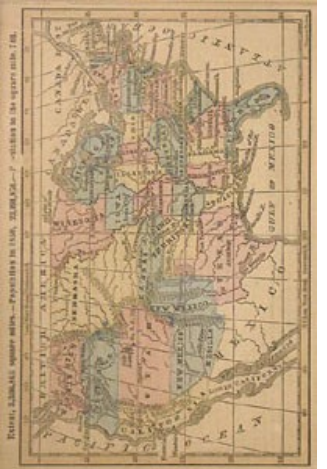
11. (United States-Civil War) **Picture Map of the Civil War Showing Nearly 100 Places...**, Grosset & Dunlap, 1956, 22 x 29.5, full printed color A large and handsome pictorial map looking at the major points of interest throughout the Civil War Era. A thorough key lists over 72 points of interest from John Brown's raid to Lee's Surrender. Large surrounding vignettes include scenes of Stonewall Jackson and Gen. Sheridan to Bull Run and Gettysburg. \$100.00

STATES & REGIONS

12. (Alabama – Mobile Bay) **(Untitled - Mobile Bay)**, US Govt., 1822, 9.5 x 16.5, uncolored as issued. A uncommon early map of Mobile Bay looking at the dilemma of



7. (United States) Alabern



8. (United States) (Untitled), Goodrich



9. (US) Perthes (on side)



10. (US) U.S. Govt. (on side)



11. (United States-Civil War)



12. (Alabama – Mobile Bay)

defending Mobile Bay and the city of Mobile. This map shows Dauphin Island, as well as neighboring smaller islands of Pelican and Sand islands, over to Mobile Point. This map shows two "Projected Forts", on and the far eastern tip of Dauphin and the other the far western tip of "Mobile Point", which would later become Fort Morgan, completed in 1834. Shows the channels of the area, as well as points to anchor. Included with the map is twenty four pages of text related to the map and the subject of fortifications at these points. Condition is good with some off setting. \$200.00



13. (Alaska) Royal Geographical

13. (Alaska) **Map of Alaska Southern Part To Illustrate...**, Royal Geographical Society, 9 x 19.25
A fine map for the southern coast of Alaska from Sitka and Ft. Mumford to the Kenai Peninsula, Kodiak island and vicinity. Rich with placenames, this map shows towns and the many coastal islands, as well as major terrain, drainage and does note the "Great Behring Glacier." Two insets show greater Alaska, as well as "Mt. St. Elias" and its glaciers. \$90.00



14. (AZ) Motor Map

14. (Arizona) **Motor Map of Arizona**, Tour Guide Publishing Co., 1926, 13.25 x 11
Printed on a bold yellow paper this early road map shows the major roads of the state, specifically noting those that were paved. Throughout the map locations for "Auto Supply" and "Garages" are noted, as well as a few hotels. Below the map is helpful travel information and a chart showing how definitively the best place to live is Prescott, "Finest All Year Round Climate". \$45.00

15. (California – LA) **Sketch of the Battle of Los Angeles Upper California, fought between the Americans and Mexicans Jany. 9th 1847. from a sketch of Emory**, US Government, 1847, 6 x 8.25, uncolored as issued.
This was the conclusive battle instrumental in the conquest of California. Again it is similar but not identical to the map in the Emory report. Not a large map but one of the most important battles in American history. Shows the troop movements as well as the "Pueblo De Los Angeles" \$95.00



15. (California – LA)

16. (California) **California**, Rand McNally, 1906, 37 x 32.5, printed color. A thorough folding map of the state made in the year of the great San Francisco quake. Intended for travelers and shippers, these large folding maps didn't miss much for the towns, rail lines, and general terrain of the state. This for California includes several insets for San Diego, Los Angeles as well as San Francisco. Condition is good with some very minor corner separations. \$100.00

17. (California – LA) **Los Angeles**, Birdseye View Publishing Co., 1909, 40 x 57, full printed color
A very rare large format birds eye view of Los Angeles at the turn of the century. With Los Angeles Street and Palmetto Street in the foreground and Glendale and Hollywood looming on the distant horizon, this is a classic view of a quickly growing city, and was published in Los Angeles. It's around this time that all the annexations and consolidations began, and indeed in the year of this view's publication the port cities of both San Pedro and Wilmington were add, though not shown on this view, in the year following Hollywood would join. Details the general architecture of many buildings, as well as showing the streets, and boulevards as well as the rail lines and even parks. A real rarity, and our first time to offer this birds eye view. Condition is good with dampstaining in the air above Hollywood, and some flaking in the upper and lower right, with only minor printed material lost. \$6200.00



17. (California – LA) Birdseye

18. (Colorado) The work of F.V. Hayden and his men is foundational to the mapping of Colorado. While the Hayden survey worked through vast swathes of the West, including Wyoming, Utah, Montana and other areas, their study and mapping of Colorado is unparalleled and gave a new and in depth grasp of the mountainous state. Working with his band of men, scientists and engineers, from 1873 to 1876, they mapped the state's topography and geology revealing a wealth about it's mostly mountainous 104,100 square miles. The culmination of their years of work was summed in the Geological And Geographical Atlas Of Colorado And Portions Of Adjacent Territory that was published in 1877 and in 1881. Described by one historian as a "businessman's geologist", Hayden's focus in the region's geology showed that it was the mineral resource of the West, and it was Hayden that discovered the coal and iron ore in the territory, including it on his maps. Rich with detail for roads, drainage, railroads, as well as the topography, the maps from Hayden's Atlas are the best for the time. All the following image sizes are approximately 24 x 36, and date to 1881...



18A. Northern Central Colorado, Hayden

18A. Northern Central Colorado.

This map for Northern Central Colorado spans from Steamboat Springs in the west, to Greeley, down to Denver and Highland, south to beyond Castle Rock. Includes the heart of the mountains from Estes Park to Holy Cross and Basalt Peak.. Amazingly detailed for roads, towns, rail lines and topography. \$295.00



18B. Central Colorado, Hayden

18B. Central Colorado.

This map for Central Colorado covers a interesting swathe from



18C. Southern Central CO and Part of NM, Hayden

Roaring Fork and the tiny town of Aspen in the west, to Larkspur, Colorado Springs, down beyond Pueblo in the East. Reaches as far south as Saguache and the northern bit of the San Luis Valley, through a good portion of South Park to Leadville (which doesn't appear on the 1877 edition) . Amazingly detailed for roads, towns, rail lines and topography. Includes notations for "Berthoud's Wagon Road to Salt Lake" as well as trails throughout the peaks. \$285.00

18C. Southern Central Colorado and Part of New Mexico.

This map for the San Luis area spans from San Luis Peak and Wagon Wheel Gap, down to west of Chama NM., up to Greenhorn Mountain, down to Trinidad and beyond. Amazingly detailed for roads, towns, rail lines and topography. \$220.00

18D. North - Western Colorado and Part of Utah.

This map for northwestern Colorado includes the vast northern section of the Ute Reservation and spans from the northern border to Sopris Peak in the south, and west in Utah. Amazingly detailed for roads, towns, rail lines and topography. Includes notations for "Berthoud's Wagon Road to Salt Lake" as well as trails throughout the peaks. \$220.00



18D. North - Western CO and Part of UT, Hayden

18E. S.W. Colorado and Parts of New Mexico, Arizona and Utah.

This map for Four Corners area of spans from Sierra Abajo in Utah to Navajo Mesa in Arizona and up to just above San Juan City in Colorado. Shows a wealth for native ruins, noting "Ruins", "Cliff House", as well as "Burial Place". Also shows the "Old Spanish Trail". \$270.00

19. (Colorado – Aspen) Bird's Eye View of Aspen Pitkin Co. Colo. 1893 Published By The Aspen Times, Augustus Koch, 1893, 29 x 39.5, full printed color

Aspen in 1893 was nearing the end of the silver boom and was the third largest city in Colorado with a population over 10,000 people. It was active and developing, and this birds eye view is a contrast compared with the W.H. Jackson based print of Aspen from 1889. The town is considerably larger with more large mine operations in the nearby hills, the additions of businesses, Williams lake & race course, and the much clearer nearby slopes as most were denuded of trees and made into lumber. With a key noting eighty three different notable locations, this view stretches the grid of the town from "Eighth Street" to beyond "West Street" on the other end, from "Reynolds Ave" to beyond "Hill Street". At this time both the D&RG as well as the Colorado Midland serviced the town, which helped make shipping low grade ore more economical to ship to



18E. S.W. Colorado and Parts of New Mexico, Arizona and Utah, Hayden

market, from this town which was now the largest producer in the nation. This rare edition of Koch view is indeed the three color print that was issued in the Aspen Times, and though bisected and backed with canvas, ads and newsprint can be made out on back ("Clothes Wringers", "D.B. Kobey & Co.", "Wood! Wood!"). A really rare bird's eye view and a wonderful relic of the time, and it is our first time to offer it.

Condition is good with bold color remaining and with only some minor scuffing and marginal chipping to two right panels. Though the canvas backing isn't original to how it was issued in the newspaper, it probably went a long way in protecting the image, and appears to have been done contemporary to its issuance. There are some points of weakness along the fold lines, but it is still intact and solid. A small hand written label appears on the front when folded down and appears to state in German the title and a date of April 26 1899. \$10,500.00

20. (Connecticut – Fairfield County) **Fairfield County Connecticut**, Rand McNally, 1909, 13.25 x 19.25, printed color An uncommon turn of the century look at this portion of Connecticut, which covers from Greenwich to the Housatonic River, up to Ten Mile Hill. Includes the coastal towns of Stamford, Norwalk, Westport, Bridgeport, as well as towns like Redding, Danbury and Brookfield. Doesn't miss much in showing the roads and railroads, as well as towns and placenames. Divided into townships. Condition is very good. \$80.00

21. (Dakotas – Gold Rush) **Map of the Dakota Southern Railroad and Connections.**, Dakota Southern R. R., 1874, 13.75 x 20.5

With a bold caption above that states, "This Map shows the Traveler the only Direct Route to the New Gold Fields of the Black Hills In Dakota", this maps shows you how to get the "Florida of the North" to find your fortune. The map itself spans from Wisconsin and central Illinois, west to Colorado and Montana, and shows the rail lines, major towns and forts as well as the rivers. From the upper Midwest it seems that all major railroads lead to the Black Hills. The sensational surrounding text and illustrations convey the energy of this Gold Rush moment in history, mentioning the recent expedition of "Custer and his command" and verified the presence of gold. Exhaustive columns of text and advertising on the back address everything from the "timber, land, gold and other rich resources" of the area, to the recent arrival in 1873 of German settlers coming from Russia. An exceedingly uncommon first hand gold rush promotional map. Condition is good with some separations to the folds and some loss on corner folds. \$920.00



20. (CT – Fairfield County) Rand McNally



21. (Dakotas – Gold Rush)



22. (FL – Gulf Coast) on side

22. (Florida – Gulf Coast) (two maps) -**The COAST of WEST FLORIDA and LOUISIANA by Thos. Jeffreys Geographer to His Majesty.**

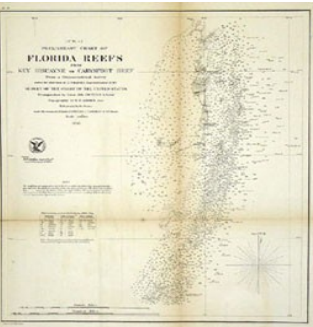
-**The PENINSULA and GULF of FLORIDA of CHANNEL of BAHAMA with the BAHAMA ISLANDS, by Thos. Jeffreys Geographer to His Majesty.** Thomas Jeffreys, 1775, each sheet 19 x 24.75, some hand color.

.A masterpiece for Florida and the Gulf Coast from the Revolutionary Era. These two unjoined sheets stretch from the coastal reaches of Louisiana, following around the Gulf Coast to Florida and the islands of the Bahamas, it is a detailed chart full of placenames and soundings throughout. Practical notations abound for qualities of the sea bottom ("Muddy Ground", "Black Sand", "Coars Sand with Stones Shells & Coral Rocks"), potential dangers ("Rock under water when Calm"), or good points to anchor. The depiction of Florida is primitive and intriguing with notations for placenames, as well as areas "Fit for a Fine Settlement". Two roads connect to "St. Augustin", one to nearby "Rollstown" along the St. John's River, another reaching far west toward the panhandle, touching many towns along the way. Condition is good on both sheets with some off setting and light overall toning to the paper. \$3,800.00

23. (Florida) ...**Florida Reefs...**, US Coast Survey, 1855, 13.75 x 12, uncolored as issued. A detailed preliminary map for the reefs and islands stretching from the Virginia Key down to Carysfort Reef Lighthouse. Dense with soundings for the ocean's depths, it does include detailed outlines for the islands in the area and a coastal portion of Florida. \$100.00

24. (Florida) **Copy of a Map of the Seat of War in Florida Forwarded to the War Department by Major Genl. W. Scott.**, US Government, 1836, 14.5 x 11.25, uncolored as issued. A great early map for this portion of Florida, northeast of Tampa Bay and the battles that ensued. Typically seen as a mid 19th century reprint, this map notes a lot about the regions terrain, trails and early forts and settlements. An inset details the "Battle Ground of Major Dade 28 Dec 1835". Condition is good with some sporadic foxing. \$165.00

25. (Florida) **The State of Florida...**, Bruff/Goldsborough - US Government, 1846, 42 x 39.5, uncolored as issued. The first government published map of the newly added State of Florida. With great insets for Key West and central river systems, this is a fascinating study, especially in the southern portion which is indebted to MacKay/Blake. Notes various Indian battle ground sites as well as



23. (FL) ...Florida Reefs...



24. (Florida), US Govt.

trails and roads. A large masterpiece for early Florida. Condition is good, is backed with a light tissue and a close right margin has been extended in a few places. Condition is very good with old folds and the typically close margins. \$1500.00

-Florida also see Caribbean-

26 (Great Lakes) **Carte Des Lacs Du Canada**, Bellin, 1757, 7.75 x 11.5, uncolored as issued.


A very attractive well engraved map of the five lakes. The map is typical in many ways of maps of the lakes at this time but it sends Lake Michigan quite far south and east giving the Michigan peninsula an odd look. Lake Superior is on the large side and Lake Huron resembles an east-west shaped football. Bellin had been one of the earliest cartographers to include the fictitious Isle Philippeaux on his maps (in 1744) and he is loyal to that island and its friends here. Charming title block in the manner of Bellin. Condition is very good. \$450.00

27. (Illinois-Chicago) **Map of Cook and Dupage Counties. Illinois. With Part of Lake County, Indiana., Rand McNally,** 1893, 27 x 37, printed color

A large folding map published at the time of the great Columbian Exposition, the Chicago World's Fair. This map expands its scope far beyond just the heavily publicized fair grounds and shows the expanse of Cook and Dupage counties as they were. Practically each township is crossed at least once by the tangle of railroad lines with only a handful of towns typically found in each. Shows roads, canals, rivers and contributing creeks, and even includes an odd historic inclusion of the old "Indian Boundary Line". A large inset for Chicago is divided by wards and detailed for rail lines. Our first encounter with this gem, and we see no prior instance of it for sale in the price record. (Magnifying glass in the photo not included!) . Condition is good for both the map and the hard covers, though some split along map folds and a small portion of loss under the title on the right edge. \$450.00

28. (Indiana) **Index To Recorded Field Notes**, US Government, 1840, 16 x 11, uncolored as issued.

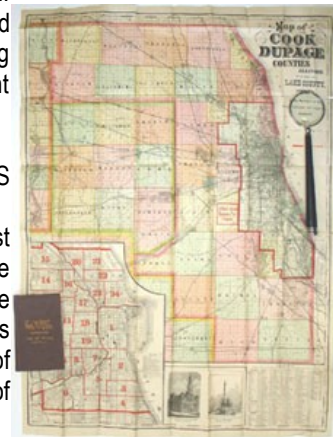
An interesting map for laying out the configuration of the earliest land grants and treaty lands. From the land grant to George Rogers Clark to the treaty of Fort Wayne, the boundaries are laid out, though not all named. The Grouseland Purchase is named, and though not titled the lands for the Treaty of Greenville are evident. Similarly lands for the treaty of Vincennes and Vincennes tract are evident. A good reference



25. (FL) Bruff/Goldsborough

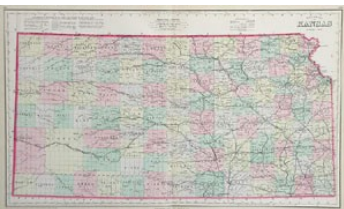


26 (Great Lakes) Bellin



27. (Illinois-Chicago)

for these marks of earliest settlement in Indiana. Condition is very good. \$60.00



29. (Kansas) **Grays' New Map of Kansas**, Gray, 1887, 16.5 x 27.25, full hand color

A fine map for watching the growth and settlement of the state. In the eastern third of the state, railroads make a dense web covering every county, with small towns and settlements abounding. Details the rivers and tributaries with amazing detail, and is hand colored to identify each county. Only two railroad lines make it to the Colorado border, and as they do, they steam past counties that are mostly uninhabited. For instance, Dodge City, at the time sat in a county with only four other towns, and Garden City in neighboring Finney County is practically twice the size and only contains five named settlements. A large and attractive map. Condition is very good. \$135.00

29. (KS) *Grays' New Map of KS*



30. (Kansas) **Kansas Welcomes You – Travel Kansas**. F. Richard, 1947, 17 x 25, printed color

A fun post war map of the state that shows points of interest, the network of roads and a bit of the local history. Proudly shows the geographical center of the US as Lebanon, includes notations for the Oregon Trail, Mormon Trail, as well the Butterfield Stage Trail. Shows vignettes for the Oil refineries, Carbon Black Plant, as well as the world's largest natural gas field "in the world". Condition is very good. \$95.00

30. (Kansas) *Kansas Welcomes..*



31. (Maryland) **The State of Maryland**, Samuel Lewis, 1795, 11 x 16.5, uncolored as issued

A first edition of the first Atlas map of Maryland printed in America. The map was engraved for Carey's American Edition of Guthrie's Geography Improved and also appeared in Carey's American Atlas. Counties are named, but there are no county boundaries. Early roadways are shown as well as a block plan for Washington and Georgetown. The inset, showing the western tip of the state, is entitled "Continuation of the Potomac River from Fort Cumberland". \$850.00

31. (Maryland), *Samuel Lewis*



32. (Mass.-Marthas Vineyard) **Eldridge's Map of Martha's Vineyard**, G. W. Eldridge, 1913, 22.75 x 32.5, full printed color.

A dramatic large folding map for the island surrounded by sailing ships and steamers. Shows the roads and "proposed route of electric railway", along with towns and points of interest, even the location of the submarine telephone and telegraph cables ("Don't Anchor"). Notes a few places in the nearby Sea that are good for fishing ("Bass Fishing Here"). A large inset in the upper left shows the relative position of the Vineyard to the Main land, and two tables of distance show distances to key

32. (Mass.-Marthas Vineyard)

locations both in nautical and sea miles, as well as land miles for locations on the island. Also a "List of Some of the Leading Business Firms of Vineyard Haven" are shown. Condition is good with minor loss and separations near the covers. The map has foxing, mostly marginal, but some on the left and near the title. \$850.00



33. (Mass.-Nantucket) **Nantucket**, Nantucket Info Bureau, c. 1950, 15.5 x 20, uncolored as issued. A tourist map of the town showing the grid of the town with a key noting all the points of interest, for the "thirty miles at sea". A large inset shows the entire island of Nantucket. \$45.00

33. (Mass.-Nantucket)

34. (Michigan & Lake Superior) **Map of Northern Michigan & Lake Superior**, Colton, 1854, 13 x 16, full hand color. A very rare and early folding map by Colton in beautiful original covers. Focusing on the Upper Peninsula and Lake Superior, this hand colored map identifies the counties, islands, rivers, towns, and forts throughout, including the separating Canadian boundary as rises above the contours of Isle Royale. By this time the copper mining boom was in full swing, starting in the 1840's and still thriving in Ontonagon and the Keweenaw during the 1850's. Production was high, and at this time the Cliff Mine sent a memorial stone weighing 2,180 pounds composed of the copper and silver of the U.P., to the Washington Memorial. An attractive map from an interesting period, with a date of "1854" printed in the upper right, just below the scale of miles. Condition is very good for both the map and the covers. \$580.00



34. (Michigan & Lake Superior)

35. (Michigan – Houghton County) **Topographical Map of Houghton County Michigan...**, Standard Map Co., c. 1900, 20 x 12.5, printed color An uncommon map for this far northern county in lower Michigan. Shows just about everything pertaining to the county from its townships and towns to roads and railroads. Condition is good with some wear. \$75.00



35. (Michigan- Houghton)

36. (Midwest) **Northwest Territory During the Revolution, 1775-1783-1783-1795.**, H.A. Ogden- Strobridge, 1930, 32 x 39.5, full printed color. A large embellished pictorial map of the Northwest Territory, with scenes of the events of the Revolution and surrounded by portraits of the important personages who played both major and minor rolls in those events. Boldly colorful and detailed for its theme, it includes several surrounding historical quotes and a statement at the bottom reading "Behold Here A Map Which As You Perceive Wears The Heart of a Nation On History's Sleeve." A large rarity addressing this facet of revolutionary era. Condition is good with some minor repairs. \$220.00



36. (Midwest) *Northwest*

37. (Minn. & Wis.) **Geological Map of parts of Minnesota and Wisconsin designed to show Portions of the Rock Formations now concealed by Drift.**, J.G. Norwood, 1852, 10.25 x 8, full hand color.

An early hand colored geological map of eastern Minnesota and western Wisconsin. Spans from Galena Illinois in the south and reaches up through the Mississippi River, its headwaters and tributaries. Shows six different geologic formations from the boundary waters of Minnesota south to these neighboring states. Notes a few forts and place names. Condition is good though sheet has some marginal dampstaining. \$90.00

38. (Minn.- Minneapolis) **Hudson's Map of Minneapolis Compiled From Official Sources.**, Hudson, 1920, 21.5 x 28, printed color

A fine locally published map for a thriving midwestern city. Shows the grid of the town with a thorough street index, and notes the "electric lines" and the "suburban lines" of public transportation. In its original hard paper covers. Condition is good with some wear and minor fold separations and tears. \$65.00

39. (New Jersey) **Historical Map of the State of New Jersey**, Leon des Rosiers, c. 1930, 22.5 x 16.75, full printed color

A beautiful art deco styled map of the Garden state, showing its history from revolutionary era to Thomas Edison and Woodrow Wilson. Shows the major roads, towns and railroad lines with many decorative vignettes for points of local interest. Condition is good with some marginal wear. \$85.00

40. (New Mexico) **Illustrated New Mexico 1885**, Ritch, 1885, some printed color

A beautiful illustrated guide to the territory with a wealth of single page woodblock engravings, and more. Contains a large fold out map, "Map of New Mexico" (image size 16 x 12.5) and two fold out birds eye views, one for "Headquarters Military District of New Mexico" (5.5 x 12.5) and another for the "City of Santa Fe, New Mexico" (6.5 x 10.5). The text covers subjects from "Mining" and "Points of Interest" to "Aboriginal Civilization". Total of 234 pages, heavily illustrated, in original paper covers. Condition is good with some chipping to the covers and misfolds to the text. \$320.00

41. (Oklahoma – Indian Territory) **Enclosure No. 3**, US Government, 1884, 9.5 x 14, some printed color

With generous language supplied by the Indian Agency, a treaty was reached with the Cheyenne and Arapahoe regarding grazing rights for their land in the Indian Territory. Considering

that "there is a large portion of our reservation, amounting to about 2,400,000 acres, which is almost worthless for agricultural purposes and unoccupied by our people (excepting a few families), which is bringing us no revenues, and as our cattle herds at present are very few and small"... and in return shall be paid annually "not less than two cents per acre". This map printed in red shows the major rivers and reservations boundaries with black print dividing the majority of the reservation to ranchers. Comes with a few text pages pertaining to the treaty. Condition is good with some light browning to the paper. \$90.00

42. (Oklahoma) **Oklahoma**, Rand McNally, 1909, 9.5 x 12.75, full printed color

Two years into statehood, and this map shows development as it was, but with a strange anomaly. While all of Oklahoma is divided into counties, without variation, there remains one reservation, not removed, the Osage. We haven't ever noticed this before on a Oklahoma map, but for some reason the Osage Reservation is show as remaining distinct from the rest of the new state. With Pawhuska as its seat, two rail lines cross this tract of land, which is still shown uncolored, unlike the other counties. At the turn of the century the Osage nation was different than some other tribes in that oil was discovered on their lands and in 1906 Congress passed an Allotment Act the guaranteed all persons on tribal rolls a portion of the royalties derived from the new found resources. Perhaps this is related. Condition of the map is very good. \$65.00

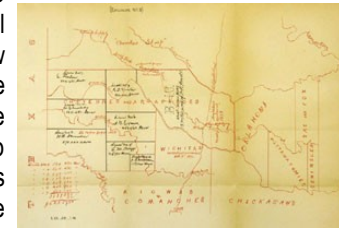
43.(Southern Dakota) **Map of Dakota – Southern Portion**, Hardesty, 1884, 13.5 x 20, printed color

While Dakota was still a unified territory, this map treated the area in a northern and southern section. Five years before the territory was split, this map shows the southern portion, its towns, railroads, and rivers and drainage. The Indian reservations are noted, but are not labeled as prominently as the county divisions. Condition is very good. \$50.00

South Dakota – also see "Dakotas"

44. (Texas) **Texas in 1836**, Harpers Brothers, 1848, 8.5 x 10, full hand color

A handsome hand colored map for the independent Republic of Texas, which includes a wealth of notations for the various land grants such as "John Camerons's Grant", "Austin & Williams' Grant", Beale & Grant's Grant" and may more. Likewise does its best to note general tribal locations such as the Pawnee and Comanche, as well as places where "Droves of Wild Cattle & Horses" could be found. Does note the



41. (OK– Indian Territory)



42. (Oklahoma) Rand McNally



43.(Southern Dakota)



44. (TX) Texas in 1836,...



37. (Minn. & Wis.), Norwood



38. (Minn.- Minneapolis)



40. (NM) Ritch on side



45. (Texas) Johnson & Browning

major roads as well as general terrain, as well as towns. Interestingly the western boundary doesn't extend to the Rio Grande consistently, but recesses in to the crest of a mountain chain called the "Mountains of Anahuaca". Condition is very good and is complete in its original two volume set titled the "History of the Discovery and Settlement of The Valley of the Mississippi by Monette. Volume one of the set includes a map of most eastern US for the French, English and Spanish possessions. Condition of both volumes is good, with strong original bindings and very clean contents. This desirable two volume set is complete and has been seen to fetch high prices at auctions over the last few years. \$2200.00



46. (Texas) New York Herald,

45. (Texas) **New Map of the State of Texas**, Johnson & Browning, 1860, 17.25 x 24.25, full hand color
Here, Texas on the brink of the Civil War era. It was a time of continued growth and change, but most of the development lay neatly in eastern Texas., as west Texas and the panhandle remained divided into counties, but without much settlement at all. A strong map for wagon roads of the time, as well as towns and railroads. With beautiful original hand color. Condition is good with light minor foxing. \$480.00



47. (TX-West) Map of the TX ..

46. (Texas) **The State of Texas. Showing the Boundary Line with Mexico and the States in Which Our Forces Are Operating.**, New York Herald, 1863, 12 x 14.5, uncolored as issued.
A large woodblock map for Texas and neighboring states with detail for major roads and railroads. Notes several "projected Rail Road" lines, as well as the "United States Mail Route To California" which ran right through northern Texas. Condition is good with one small repaired rip into the image and some light foxing. \$145.00



48. (Utah - U.S.) Perthes

47. (Texas -West) **Map of the Texas & Pacific Railway**, Texas & Pacific Railway, 1904, 18 x 23, printed color
Just after the turn of the century, this map for Texas & Pacific, shows their main lines through Texas, from El Paso to Louisiana and New Orleans. Includes a lot of the connecting lines throughout Arkansas, Missouri and Kansas, into Colorado. Includes the rail lines of neighboring states from Alabama and Illinois to New Mexico. Condition is very good. \$95.00

48. (Utah - U.S.) **...Geodatischen Arbeiten...**, Perthes, 1900, 11 x 11.5, printed color
Another interesting sheet published by the German cartographic powerhouse that was Petermann. This features three maps on one sheet, looking at the progress of survey and triangulation,

with a map at top that looks at the entire country, from the 6th principal Meridian, to the Missouri River, or the West Coast. Below it on the left is a fine smaller map for the triangulation from western Colorado throughout Utah and the "Great Salt Lake Baseline". Shows amazing detail for topography and placenames. To a right a smaller image of the continent. Condition is very good. \$90.00

49. (Virginia - Maryland) **Virginia and Maryland By H. Moll Geographer**, Herman Moll, c. 1739, 10.75 x 8, uncolored as issued.
A fine colonial era map centered on the Chesapeake Bay and detailing the settlement on the Maryland and Virginia coast, as well as the Delmarva peninsula. Shows the river systems and tributaries, but most interestingly this map identifies both "English Plantations" and "Indian Plantations and Houses" throughout. Notes many placenames. Condition is very good. \$690.00

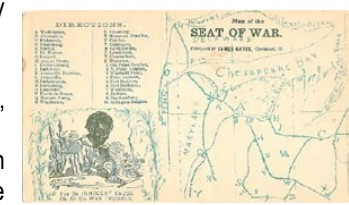
50. (Virginia, MD,DE - Civil War) **Map of the Seat of War.**, James Gates, c. 1862, 3.25 x 5.5, printed color
There were numerous stationary makers that were focusing on the war between the states, from the very beginning. Some made stationary with presidents and generals images, or other scenes. This small envelope has a map (with North oriented to the left) which sketches out key locations from the Delaware River to Gosport, west to Staunton, and up to Harrisburg Pennsylvania. A key identifies thirty seven different points on the map. Published in Cincinnati Ohio, it includes a crude vignette of a slave with a quote of "I'se De Innocent Cause Ob All Dis WAR TRUBBLE." Condition is good with some light staining. \$95.00

51. (Washington) **Reconnaissance of the Western Coast of The United States From Gray's Harbor to the Entrance of Admiralty Inlet...**, US Coast Survey, 1853, 15 x 17.75, uncolored as issued.
A handsome Coast Survey map for northwest Washington state, stretching from Gray's Harbor, around to the Admiralty Inlet. Includes four shore profiles for Point Grenville, Destruction Island, Flattery Rocks and Cape Flattery. Condition is good with some off browning to the old folds, and a close lower left margin. \$100.00

52. (West) **Map of the Interior of Louisiana**, Pike, 1813, uncolored as issued
Complete with map, this German volume addresses one of the great expeditions of the American West, the expedition of Zebulon Pike and men. The folding map is a fine engraving, in English, covering from the Mississippi River in the east, following its many tributaries as they reach into the western plains. Details the Kansas and



49. (Virginia - Maryland)



50. (VA MD,DE - Civil War),



51. (Washington) US Coast ...



52. (West) , Pike

Republican rivers, as well as the "Arkansaw" as it reaches up the great mountain that would later bear Pike's name. Just catches the headwaters of the Platte river as it swings behind Pikes peak and notes. Shows the missions of New Mexico, as well as the portions of Mexico which Pike experienced, once captured by the Spanish army. A crisp, detailed reference for Pike's expedition. Condition is very good for book and map, with some scuffing to the boards and spine with some sunning. \$2850.00



53. (West) Map of the Western Territory &c., Hood,

53. (West) **Map of the Western Territory &c.**, Hood, 1834, 17.5 x 18, hand color. An early government report map, complete with its text, which is uncommon and a bit under appreciated. Not only does it distinguish the land tracts for each tribe, but it also shows a clear depiction of the Santa Fe trail, along with some of its landmarks and fresh water sources along the way. Cutting through several of the Indian tracts is a line running north to south stating "Western boundary of habitable Lands". The coverage for the front range of Rockies is primitive, but does include general notations for the "Spanish Peaks" as well as the "Larimer Peaks" (Laramie) further north.

Includes Everett's report which accompanied 3 proposed bills (not present here) that: 1) provide for the organization of the Department of Indian Affairs; 2) regulate trade and intercourse with the Indian tribes and to preserve peace on the frontiers; and 3) provide for the establishment of the Western Territory and security and protection of the emigrant and other Indian tribes therein. Although the bill intending to establish the Western Territory failed, the map holds importance as representing the first government publication of its type to collectively show the boundaries of 27 of the various Indian lands and land cessions west of the Mississippi. The region would later be reduced in size to become Indian Territory. Named Indian lands and cessions include Choctaws, Seminoles, Creeks, Cherokees, Osages, Senecas and Shawnees, Pankeshaws and Kaskas, Ottowas, Peortas, Kansas, Delawares, Kickapoos, Pawness, Oteos, Potawatamies, Omahas, Sioux, Sacs, Foxes, Ioways, and Winnebagoes. The map extends from the western borders of Arkansas and Missouri, and central Iowa (not named) west to Santa Fe, Rocky Mountain Front Range, and Black Hills. Condition is good with foxing in the disbound text of 130 pages. The map has foxing, mostly marginal, but some on the left and near the title. \$890.00



54. (Canada) Cary

CANADA

54. (Canada) **A New Map of Upper & Lower Canada, From**

the Latest Authorities..., Cary, London, 1811, 18.25 x 20.5, outline hand color.

Great for early Canada, and the tribes, and rivers experienced in the land's primitive interior by the fur trade. But also strong for the Great Lakes, and features the fictious islands of Lake Superior, even going so far as dividing one of the imaginary islands between the US and the Brits. Condition is very good. \$390.00



55. (Canada – Vancouver) **Originalkarte von Vancouver Insel...**, Petermann, 1869, 10 x 12.5, printed color

55. (Canada – Vancouver) **Originalkarte von Vancouver Insel...**, Petermann, 1869, 10 x 12.5, printed color
An attractive and uncommon map for Vancouver island and neighboring British Columbia. Finely details the terrain, identifies numerous placenames, as it shows islands contours and drainage. Spans from Queen Charlottes Sound to the Orcas Island. Shows nearby oceans depths. Condition is good with some light foxing. \$90.00

56. (Canada) **Canada and Newfoundland Their Natural and Industrial Resources**, MacDonald Gill, 1942, 19.25 x 29, full printed color

From one of the greats of Pictorial cartography comes this gem for War era Canada. Spanning from coast to coast and up beyond the Arctic Circle, it shows the resources and manufacturing across the nation. War ships and b-17's are heading east to the European theatre and a caption tells of how "All the enormous material resources of Canada and newfoundland have been pledged, voluntarily and wholeheartedly for the battle against the Axis." Bold and colorful. Condition is good with some small marginal tears, and one point of staining above the title, just in the border. \$240.00




56. (Canada) MacDonald Gill

CARIBBEAN

57. (Caribbean) **Pascaert vande Caribes Eylanden**, Goos, 1666, 17.5 x 21.25, hand color

A fine sea chart of the Caribbean showing Puerto Rico and the Lesser Antilles. It is oriented to the West and decorated with a cartouche, sailing ships and a compass rose. The Goos family, working in Amsterdam in the mid-17th century, produced sea atlases that were among the best of their time. This chart is taken from De Zee-Atlas ofte Water-Weereld, first published in 1666. Condition is very good. \$1800.00



57. (Caribbean) Goos

58. (Caribbean) **A New Chart of the Bahama Islands and the Windward Passage**, W. Mount and T. Page, 1737, 17 x 20.5, uncolored as issued.



58. (Caribbean) W. Mount and T. Page

An attractive early engraving of a good portion of the Caribbean, spanning from a primitive Florida, to the western portion of Hispaniola, west to the island of Cozumel. Dense with rhumb lines, it covers the islands and banks throughout the area, along with many placenames noted throughout. Uncolored as issued. Condition is very good, though the margins are not large. \$2400.00



59. (Caribbean) Logan & Pike

59. (Caribbean) **Map of Sunken Treasure History of Piracy and Spanish Gold Fleets Old Wreck Locations Recovered Treasure Salvage, Identification Florida and the Caribbean**, Logan & Pike, 1959, 25 x 31

A large and attractive pictorial map of the Caribbean looking at specifically its lost treasure and swashbuckling history. Notes the points of several wrecks, as well as historic routes between the islands, and even Pirate Strongholds. Surrounded with a decorative border and scenes of early dive recovery, pirates and relics found. Condition is good with some old folds and a small tear just reaching into the outer border. \$140.00



60. (Arabia – Red Sea) Bertius

ASIA

60. (Arabia – Red Sea) **Mare Rubrum**, Bertius, 1612, 3.5 x 5, full hand color

An early look at the Red Sea and the neighboring lands, their cities and towns, and the major rivers. Spans from just past the Yemeni city of Aden up the cities at the head of the Gulf, mentioning "Sues" and "Fara". A crisp engraving, this miniature map is attractively hand colored. Condition is very good. \$110.00



61. (Arabia) Blackie & Son

61. (Arabia) **Arabia**, Blackie & Son, c. 1860, 13.5 x 20, outline hand color

A good mid 19th century map for the peninsula, depicting the best of what was known at the time, and including the hundreds of islands that ring its coast. Shows a wealth of towns and placenames, as well as roads, and the general terrain. The outline hand color distinguishes the regional boundaries, as well as showing those areas under British control such as Aden and the island of Socotra. Condition is very good. \$140.00



62. (Arabia – Yemen)

62. (Arabia – Yemen) **Originalkarte zur Ubersicht der Forschungen...**, Perthes, 1872, 10.5 x 17.75, printed color

This German explorers map details southern Yemen and Arabia, adding in the information from several other expeditions, and making the definitive reference for this portion of the Arabian peninsula. Richly detailed for towns, roads and general terrain. Condition is good with some hand color. \$95.00

63. (China) **China**, Johnson And Ward, c. 1864, 13 x 15.5, full hand color.

A map for the China, with bold hand color identifying each province, and a bold red outlining the nation. Shows the major towns and general terrain, as well as the rivers, and includes some interesting notations for more primitive regions such as "Aboriginal Miautse" and "Native Tribes under their own chiefs". Does show the locations of the "Great Wall". Two insets show the "Harbor & Island of Amoy" (Xiamen) and "Map of Canton" which extends out to Harbor, including a small Hong Kong. Condition is very good. \$60.00



64. (India) de L'Isle

64. (India) **Carte des Cotes de Malabar et de Coromdel**, de L'Isle, c.1730, 17.5 x 22, outline hand color

Map of peninsular India, with excellent detail for the Malabar and Coromandel coasts. The colonial possessions of the English, Dutch and Portuguese are indicated. The map is based on Bouchet's maps of 1719, the most current of the time. However, some notable inaccuracies remain, such as the mythical river Ganga shown north of Orissa. Condition is good with one spot of wear and minor loss. \$490.00



65. (Japan) Shigenobu Tsurumine

65. (Japan) **(Japan)**, Shigenobu Tsurumine, c.1844, 7 x 8.25, some hand color

A beautiful map of Japan from a mid-19th century indigenous cartographer. A fine woodblock engraving with stenciled hand color, it details many placenames as well as regional boundaries. An attractive image that is crisp and interesting. Condition is good with light soiling in the lower left corner \$175.00

66. (Japan-Kobe) **Kobe Bird's-Eye View**, Anon.-Japanese, c. 1935, 8 x 42

Over the years we've had many folding promotional maps and views for Japanese cities, and for Kobe in particular, this stands out above them all. Done in style that draws from both a European approach, as well as a Japanese aesthetic, this birds eye view gives a majestic perspective. From the train lines, to the points of interest, to the surrounding mountains, it conveys a wealth. Perhaps most striking is the way the city sits on the harbor encircled by soft clouds accented with a silver metallic print. Very attractive. Condition is very good. \$185.00

67. (Japan) **Japanese Wall Map**, Anon.-Japanese, c.1918, 77 x 34, printed color

A large Japanese published wall map with the Emperor and world heads of state at the top. Below, numerous inset maps show everything from the World, and Europe to Asia and



66. (Japan-Kobe)



67. (Japan)
Japanese Wall ...

Formosa. Prominently at toward the bottom is a large map showing Japan and its then colony of Korea. Detailed and fascinating, it is a view of the gathering momentum of the Empire of Japan. Uncommon. Condition is good, though several repairs have been made to up upper section of the heads of state, with minimal loss. \$500.00

68. (Middle East - Arabia) **Estats De L'Empire Du Grand Seigneur des Turqa ou Sultan des Ottomans En Asie**, Sanson, 1654, 16.5 x 21.75, outline hand color
Focusing on the Arabian peninsula and the Holy Land, this large engraving spans from Tripoli, North Africa and southern Europe to coastal Persia. Reaching from southern Russia (here "Moscovie"), south to the east African coast. While it covers a large swath of Europe and Asia, it still includes good detail for towns and placenames. The handcolor outlines the different regions held by the Ottoman Empire at the time, which spanned coastal Africa, the Middle East and up into southern Europe. A large title cartouche includes the face of a Sultan at the bottom and the profiles of two women on the sides. Condition is very good, with one light misfold. \$850.00



68. (Middle East - Arabia)

69. (Middle East) **Tabula Terrae Promisse**, Aquila, 1775, 17 x 9, uncolored as issued
A large and uncommon map of the Promised Land, stretching from Antioch and Syria in the north, down to the far eastern portions of Egypt and the hills of the Negev. Shows the boundaries partitioned amongst the twelve tribes of Israel, as well as neighboring nations and tribes. Identifies a wealth of cities, towns and placenames. Includes the location of Sodom and Gomorrah at the bottom of the Dead Sea. Condition is very good with close margins and a repaired opening tear with some restoration. \$275.00



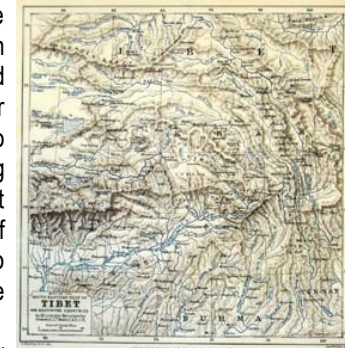
69. (Middle East)
Tabula Terrae Promisse

70. (Tibet, Bhutan, China) **Map of the South Eastern Part of Tibet and Adjoining Countries...**, Royal Geographical Society, 1887, 8.75 x 8.5, printed color
A richly detailed map this portion of Asia, including southeastern Tibet from Lhasa and the mountains to India and Burma. Shows towns and terrain as well as the major drainages throughout. Attractive and uncommon. Condition is very good. \$85.00

BOOKS & ATLASES

71. **Les Plans et Profils de Toutes Les Principales villes et ...**, Tassin, Paris, 1636
A rare atlas of France, with parts of Switzerland (Geneva area) and Italy (Turin), portrayed through hundreds of maps, city plans

and Birdseye city views. Detailed engravings each, they offer a thorough study of the lands at the time, and have a simple charm. Two volumes, small oblong quarto, contemporary vellum binding, separated. Save for some wrinkled pages at each end tight, contents clean with no foxing. Book one has minor worming only to about twenty pages only in margins. Book two has worming in the margins, very heavy at the start, proceeding into some text (minor loss) and weakens until it is barely into first five maps (framelines) and then ceases. With fold-out map of France, England, and Paris. Map of Paris intact, with tear into left (no loss). Missing only one plate (St Tropez in Provence section) and a couple of blanks before title. Nice views of Paris, Geneva, Chartes, many others -- ca450 engraved plates. Very decorative, with many of the coastal maps and islands showing ships, fish, etc. Inscribed John Freke / His Booke / 1652. Bookplate of the New York Historical Society 1860. \$5500.00




70. (Tibet, Bhutan, China) RGS

72. **Our Own Baedeker - from the New Yorker, Kinkead, Maloney & Rose**, 1947, pgs. 281, A fun world war two era travel book for the world done solely for comic purposes complimented by comic maps and illustrations done by illustrator Carl Rose. Numerous single page maps are ornate little pictorial maps that play off regional culture, and war ear tensions. Italy, Germany, Japan all have a lot of war allusions, complete with the title cartouche for Japan showing a sketch of a Japanese royal bowing to General MacArthur. Condition is very good for covers and contents, though the dust jacket is worn with rips. \$25.00



71. Les Plans et ..., Tassin



72. Our Own Baedeker...

When ordering please remember that we accept **VISA, MASTERCARD, AM EX and DISCOVER**, as well as **checks**. Institutions are billed. There is a charge for shipping of about \$9.50 per package or actual cost. Shipping on framed items will be extra. All items are returnable for any reason within five days of receipt. We appreciate notification first. Frequently, we get several orders for may of the items in th catalog, but we usually have only a single example of each item. It is best to call and reserve items as they often go quickly. Our telephone is (303) 296-7725 and we have a FAX at (303) 296-7936. The phone line can be busy, when the catalog first comes out. If we are gone or the line is busy, the service will take a message. If you get the recording, we urge you to leave us a message with your telephone number and the item number. If the item is available we will reserve it until we get in touch with you and we make every attempt to get back to you as quickly as we can.

The
**Old Map
Gallery**
www.oldmapgallery.com

1550 Wynkoop St.
Denver, CO 80202

303.296.7725