

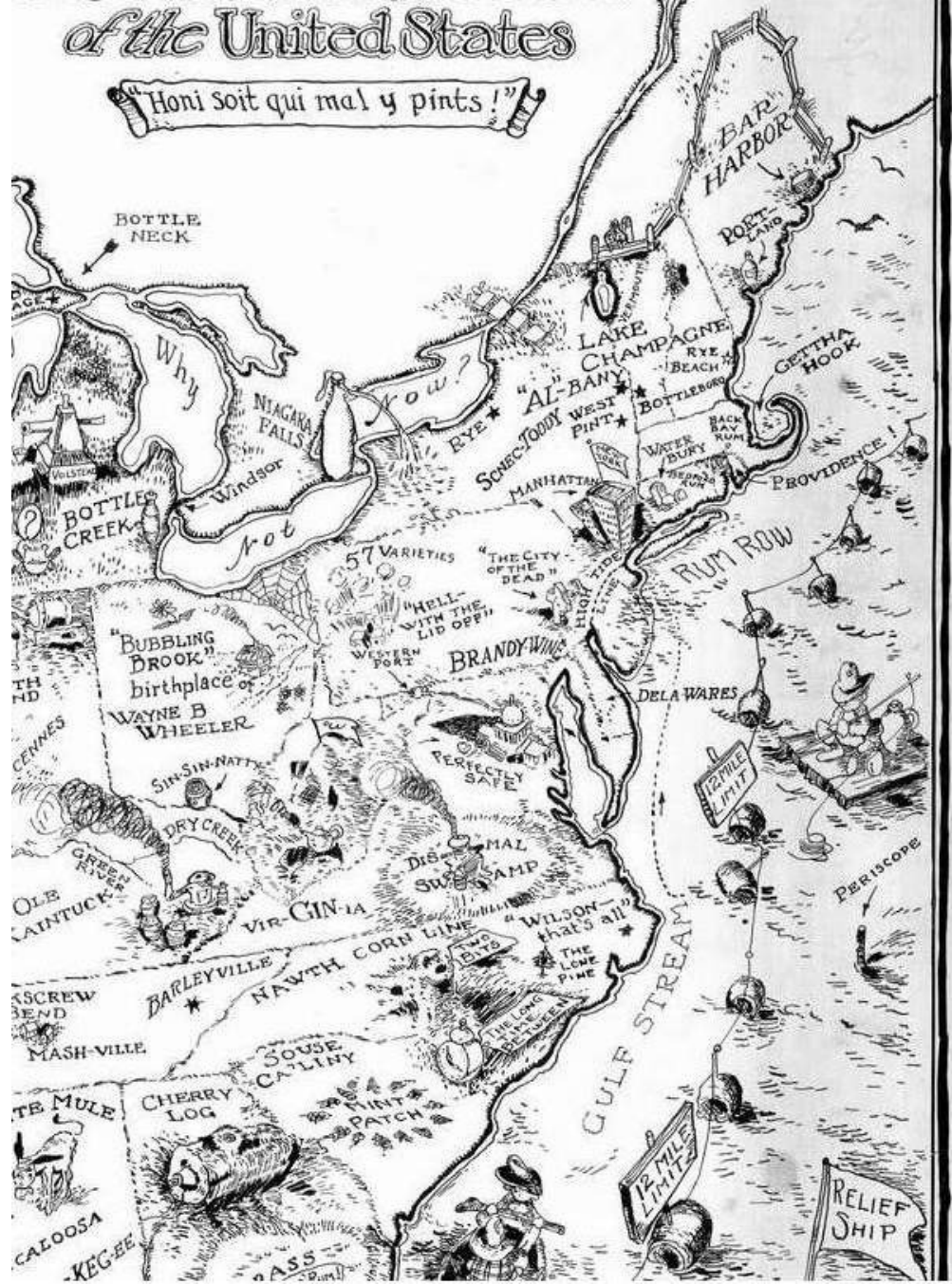
FIRST CLASS

The
**Old Map
Gallery**
www.oldmapgallery.com

1550 Wynkoop Street
Denver, CO 80202

The Old Map Gallery Catalog 55
BOOTLEGGERS MAP
of the United States

"Honi soit qui mal y pints!"



The Old Map Gallery

www.oldmapgallery.com

1550 Wynkoop St.
Denver, CO 80202

303.296.7725

Greetings,

It's our first catalog of the year, and we are pleased to offer an interesting range of cartographic rarities. In this issue we offer from the "Sherry Collection" on polar exploration, as well as a scarce set of centennial maps published by the US for numerous states and territories.

Also for the pictorial map crowd there is a rare-as-hen's-teeth instance of the original manuscript pen and ink of the "Bootleggers Map of the United States", (#20) as well as the uncommon alcohol themed "Isle of Pleasure" (#2). For Western interest, there is Fremont's great map (#62), as well as the landmark Atlas of Colorado by Hayden (#32).

As always our catalogs are a overview of recent arrivals, and if we've missed you're region or focus, we apologize, and please feel free to contact for any specific requests.

Please contact us with any questions.

As always enjoy, Curtis Bird & Alanna Bird

THEMATIC

1. A Comparative View of the Heights of the Principal Mountains and Lengths of the Principal Rivers in the World.

Teesdale, H., 1856, 16.25 x 13.25 A fascinating approach to looking at the world's rivers and mountains all comparatively together. It was a popular image for the time and gives a perspective that is visually attractive. Notes the 94 highest peaks (which is here "Dwahalagiri" in "Bootan".) with a key and height of each. In the midst of the mountains are some of the world's cities, as well as a few great buildings throughout civilization. And from above are all the world's rivers side by side (the longest is here shown as the "Yangtse Kiang" in China). Condition is very good, with some light offsetting. Bold original hand color. \$270.00

2. (Alcohol & Prohibition) Map Showing Isle of Pleasure, H. J. Lawrence, 1931, 20 x 17.25, full printed color

This skull-shaped island is the "State of Inebriation" and is the home to the ups and downs of alcohol. From from the mountains of "Hilarity Heights" to the "Hang Over Hollow" this map is full of illustrated alcohol terms and is really well composed and illustrated. There is a "Road to Reason" which encounters a "Water Wagon" as it pass the Sanitorium and Distillery, but is a circuitous road that leads you back past the "Old Log Cabin", and the farm animals including a "blind pig", "booze hound", and "white mule". Off shore are masted ships named "Jamaica Rum", "Bay Rum", "Bacardi Rum" and others, while a sinking ship on the other side is labeled "Volstead - 18th Amendment Sinking Into Oblivion". Rich and full of activity, it's

unlike anything else done on the subject. A sought after alcohol themed pictorial by H.J. Lawrence of Houston, Texas. Condition is good with some soiling, marginal rips and a small repaired tear at the bottom. \$390.00

WORLD

3.(World) **Hemisphaerium Orbis Antiqui, Cum Zonis, Circulis, et Situ Polulorum Diverso.** Cellarius, 1661, 16.5 x 20.5, and framed to 24 x 27. A beautiful and decorative copperplate engraving showing the "Old World", or eastern hemisphere. Shows the continents as they were understood, with a wonderful simplicity, noting nations and some key cities. Includes a crude depiction of the Australian coast, not yet shown as a complete continent, here noted as "Nova Hollandia", and with a land bridge reaching up to connect to New Guinea. Throughout the map the different climate zones are noted from "Frigida Borealis" to "Torrida". A large surrounding cartouche is full of creatures and cherubs, as well as several other conceptual spheres. Van der Krogt, P. (Atlantes) HM13:1 . Condition is good and in an old gilt frame which is in very good condition. \$2900.00

4. (World) **Orbis Vetus in utraque continende....**, DeVaugondy, 1752, 19 x 28.25. While the map is focused on the "Old World", as the title states, this map of the world does include some of the latest theories as to the configuration of the rest of the continents and islands. Prior to the explorations of Capt. Cook and his men, the Pacific and its coasts still hold a lot of mysteries. For instance, the Pacific northwest coast of North America is treated honestly, and left blank. The Americas themselves are identified as "Atlantis Insula", one of a few maps to refer to the Americas as "Atlantis". Condition is very good, with some original outline hand color, and good margins. \$1250.00

5. (World) **Western Hemisphere Eastern Hemisphere**, Teesdale, 1856, 14 x 13.5, on sheets that measure 15.25 x 19.25 Two hemispheric sheets that show the world mid 19th century, from one of the better British publishers at the time. Bold original hand color distinguishes European colonies, and the red that identifies British possessions is abundant across the globe. Around the world are the routes of explorers Capt Cook and Capt. Gore, as well as notations of recent expeditions in the North and South Pole. A handsome set of both hemispheres that could be matted and framed together quite nicely. Condition is very good with some marginal soiling. \$285.00

6. (World) **Ubersicht des Telegraphen und der Dampfschiffahrt Um Die Erde.**, Petermann, 1867, 10 x 15.25



3. (World) Cellarius



4. (World) DeVaugondy



5. (World) Teesdale



1. Mnts. and Rivers Teesdale



2. (Alcohol & Prohibition)

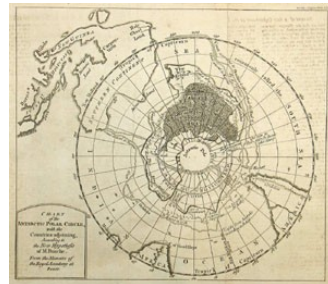
A great map for a changing world that was getting smaller thanks to technological developments. Focusing on the new telegraph lines around the world, it also shows the major steamship lines. By this time several telegraph lines fanned across Europe, Asia and one across North America. In a world that would experience excellerating change, this was one of the first key leaps. Condition is very good. \$85.00



7. (Antarctica) Bertius

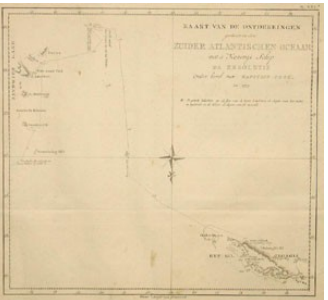
POLAR REGIONS

7. (Antarctica) **Descriptio Terrae Subaustralis.**, Bertius, 1616, 4 x 5.5 A fine engraving with a fantastic theoretical look at a polar continent. This early depiction shows "Magallanica sive Terra Australis Incognita" practically joined to New Guinea, with Beach Provincia (modern coastal Australia), Psittacorum Regio, and Terra del fuego all joined together in one massive continent. A rich engraving complimented with a sailing ship and nearby sea monster. Tooley No. 12. Condition is very good.\$600.00



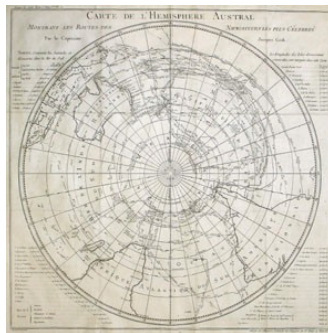
8. (Antarctica) Gentleman's Mag

8. (Antarctica)**Chart of the Antarctic Polar Circle, with the Countries adjoining, According to the New Hypothesis of M. Buache. From the Memoirs of the Royal Academy at Paris.**, Gentleman's Magazine, 1763, 8X9, The Antarctic appeared on very early maps as a large island. This disappeared for lack of evidence and for some time nothing is shown in the region. By 1763 navigators had reported the presence of something and there was again debate on what might be there. Bauche proposed a unique combination of lands and ice and this map was issued to illustrate it. On it he notes numerous discoveries, traces the known land masses to the north, and propounds his theory. Here New Zealand is part of the extended reaches of a south polar land mass. Condition is very good with some typical offsetting. \$290.00



9. (South Atlantic) Cook

9. (South Atlantic) **Kaart van de Ontdekkingen gedaan in den Zuider Atlantischen Ocean met's Konings Schip De Resolutie Onder berel van Kapiten Cook in 1775.** , Cook/Leiden, 1795, 12 X 13, With north oriented at the bottom of the map, this fine engraving shows some of the most remote islands of the south Atlantic which were encountered by Capt. Cook. Here the South Sandwich islands are shown, with the route of Cook as it weaves throughout to South Georgia Island. Condition is very good with some very light discoloration to the centerfold.\$230.00



10. (Antarctica) Carte De L'Hemisphere

10. (Antarctica) **Carte De L'Hemisphere Austral. Montrant Les Routes Des Navigateurs Les Plus Celebres Par le Capitaine**

Jacques Cook., Bellin, 1778, 21.5 X 21.5, The great map centering on the South Pole and extending north to the neighboring continents and beyond. It shows the routes of numerous explorers including Cook, Furneaux, Bouvet, Tasman and many others extending as far back as 1595. A remarkable map of these voyages in an amazing format that covers a majority of the southern hemisphere. It's hard to imagine a better reference for the time that addressed the history of exploration in the southern hemisphere. Condition is very good. \$625.00



11. (Antarctica&Arctic)

11. (Antarctica & Arctic)**Northern Regions & Southern Regions.**, Colton, 1883, 26.5 X 16 Two maps for what was at the time one of the final frontiers on the globe; the poles. These honest treatments of the subject show what was substantially known, including, in the south pole treatment, routes of key explorers such as Cook, Bellinghausen, Wilkes, Kemp and others. A great set of views.Condition is good with some discoloration to the centerfold. \$190.00

NORTH AMERICA & US

12. (United States) **A Map of the French Settlements In North America.**,Kitchin, 1747, 7 X 7.5 A British published map that takes a look at the French presence in the new world. While showing the colonies from "N. Scotland" and New England down to "Georgia", it shows the French "Louisiana" territory reaching across the Mississippi River, as well as those numerous points throughout modern Canada. Interestingly, it also does a very good job on showing native tribal placement, and the major Indian towns throughout the south. A fine engraving. Condition is good, with some light marginal soiling and discoloration. \$240.00



12. (United States) Kitchin

13. (United States – American Indian) **A Map of the American Indian Nations, adjoining to the Mississippi, West & East Florida, S. & N. Carolina, Virginia. & c.,** Lodge, 1775, 13.25 x 9.5 A very rare early assessment of the native tribes and their locations. Spanning from what would be present day Iowa and Wisconsin, down to the fractured tip of Florida, this map shows the major rivers, as well as the regional boundaries. While the colonies of Virginia, the Carolinas and Georgia reach to the Mississippi, Virginia also has a strange extension that reaches up beyond the Ohio River and gives it lands up to Lake Erie, bounded by an oddley meandering Wabash River that is shown running into present day Ohio. West of this odd Wabash River is the French land of "Louisiana", reaching across the prairies of Illinois and on past the Mississippi. In the eastern portion of North Carolina the Earl of Granville property is noted simply along its northern border as "Granvill". Throughout the map



13. (United States – American Indian) Lodge

native tribes are noted, with their major towns identified. Upper and Lower "Cheerake", "Chickasah", and many others are shown as they were throughout the South, with tribes like the "Delaware" and "Lower Shawano" in the nearby plains of the Ohio River Valley. A very scarce map, we find no instance of this map being offered through the price record. Condition is, with hand color. . \$720.00

vignettes this map of the nation shows the states and territories in detail with the major trails of the West being shown as well as the progression of the railroad network. A great map for the era, accurate and up to date, set in the midst of important images of the presidents, the landing of the pilgrims, the senate and house chambers, as well as a large scene of the signers of the Declaration of Independence (complete with key to identify each gent). Archivaly framed with UV protective glass and acid free backing. Shipping and handling will be extra considering its size. Condition is good, with some browning to the map, old folds and several small spots of loss with light wear throughout. \$3000.00



17. (United States) Teesdale

14a. (United States) Carte Generale Des Etats-Unis De L'Amerique Septentrionale Divisee en ses 17 Provinces., Rochefoucauld-Liancourt, 1797, 18 x 15.75. An uncommon map of the early United States as it was, east of the Mississippi river with territorial borders still being resolved. The most obvious is the cession of Georgia to the US which is still in transition, with a vast chunk of land still being claimed from Georgia. Also prominent is a "North Western Territory" which spans above the Ohio River from the western border of Pennsylvania to the Mississippi River. Shows major towns and forts, and even some of the major roads. Also shows the short lived "Indiana" territory, in a portion of what is present day West Virginia. We don't find this map offered previously in the map price guide. Condition is very good and is complete still in text. Binding is tight and very good condition, Maps has some foxing, but is a solid, strong engraving. \$360.00

17. (United States) The United States, Including the Recently-Acquired Territories., Teesdale, 1856, 13.5 x 16.5
It was a rapidly changing landscape and the completion of the title with the phrase "including the recently-acquired territories" was timely. While east of the Mississippi states had been established for decades, and railroads spanned from Maine to Missouri, west of the river was a different story. Native tribes predominate in a area where six large territories basically divide up the West. A large inset shows the West from the continental divide to the Pacific coast. Detailed, and interesting. Condition is very good, with bold hand color, and light discoloration to the centerfold. \$300.00



18. (US – Geological) Gray on side

14 b-(A second copy of the above map)
Condition is good, though there is loss on a fold that includes part of New York, and the lower edge near the title. This portion has been repaired, but with loss. The right margin has been extended. \$290.00

18. (United States – Geological) Gray's Geological Map of the United States BY Charles. H. Hitchcock...., Gray, 1876, 16.75 x 27.25 He was the son of a great noted American geologist, Edward Hitchcock, and this by Charles Hitchcock shows the major geology of the US as it was understood in our centenary year. By this time Charles was the state geologist for New Hampshire and the professor of Geology at Dartmouth College. A handsome map it shows nine types of geological formation and that done with full hand color. Condition is very good. \$190.00



19. (US) G.G.Green on side

15. (United States) (Untitled US) - Glances At Our Moral and Social Statistics. James D. B. DeBow, 1851, 4 x 8.5
This little unassuming map was published in Harper's Monthly, the work of James Dunwoody Brownson De Bow, it is a lot more important than it might appear at first glance. Based off of the 1850's census this map was part of an article that was thematically looking at the demographics of the nation. In this way it's one of the first thematic maps to wrestle with the issues of the nation's composition. This map is complete with its text of five additional pages. An important rarity. Condition is good with some light foxing. \$160.00

19. (United States) G.G.Green's Industrial Map of the United States.G.G. Green, 1881, 8.25 x 18.5 An interesting thematic map with the sole focus of ranking production amongst all the territories. Listing "Field Crops", "Farm Animals" and "Miscellaneous", it tracks the rise of agriculture, as well as the growth of iron and steel production, and the completed miles of railways. It's an interesting take on regional production and how things were still growing. Condition is good, with some repaired folds and very close margins. \$90.00

16. (United States) Pictorial Map of the United States 1854 Published by Ensign, Bridgman & Fanning...., Ensign, Bridgman & Fanning, 1854, 29.5 x 39. A beautiful hand colored wall map for the US with the recent addition of the territories of Kansas and Nebraska. Surrounded with elaborate

20. (United States) Bootleggers Map of the United States - Original manuscript drawing. 34.25 x 21.5



14b.(US) Rochefoucauld



15. (United States) DeBow



16. (United States) on side



20. Bootlegger's Map on side

There are a few pictorial maps that sum the culture at the moment, with both humor and depth. The bootleggers map has always seemed a classic glimpse of prohibition era US, full of puns, the entire thing a great dig at the futility of prohibition. Perhaps one of the rarest items we've come across, this is the original manuscript of the map that would later be printed in several formats. Pen and ink on dense linen cloth, this rarity is where it all began and includes a twist. This map has always been attributed to Edward Gerstell McCandlish, the children's book and newspaper illustrator, but in the lower right hand corner of this original is the signature of one "A. J Buchanan" (our best attempt to decipher the last name- see photos). Interestingly, we also include a printed edition of the map with this offering and this original signature does not appear on the printed editions. Considering the stylistic difference of E.G. McCandlish's other illustrations and this map, as well as the previously unseen signature, it could call into question the map's true origin. In comparing the two maps side by side they are definitely identical, save for the signature which disappears and a few small smudges, which likewise are not on the printed instance. A fluid pen and ink, this is incredibly uncommon to find, and has some soiling toward the right edge, though otherwise in excellent condition. The accompanying printed edition is in very good condition with a restored lower left corner, not effecting the image. Price on Request.



21. (North America)

21. (North America) **Amerique Du Nord (1ere partie) & (2me partie)**, Anon., c.1904, Each image size is 6 x 11 (inches)

A beautiful set of maps that compose a scenic map of North America, full of attractive vignettes of both historic and modern interest. Intended to be part of a board game that toured the world, these two sheets illustrate everything pertaining to North America from Indians and Eskimos to Bison and Bears, or even an Aztec Temple and the recently completed Flatiron Building in Manhattan. In excellent condition and printed on a thin gloss stock. Condition is very good. \$95.00



23. (Alaska) Chase

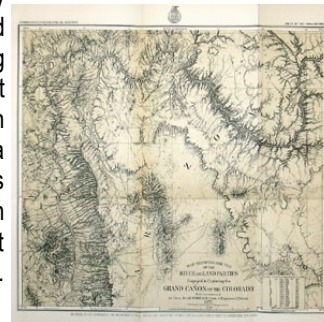
STATES & REGIONS

22. (Alabama) **Alabama**, Bradford ,c. 1842 , 10 X 8

A good map for the southern state of Alabama, showing the latest development for towns and railroads, and dense with detail for the regions major river systems. Shows the county configuration of the time and even some of the major topography. A good map for pre-Civil War Alabama. Condition is good, with some light hand color. \$95.00

23. (Alaska) **The Last Frontier**, J. Francis Chase, 1935, 13.5 x 15 A fun decorative map of what wasat the time the

massive territory to the north and the "Last Frontier". Colorfully shows the contours of the region with major towns noted and vignettes of local character. The nearby seas are full of fishing boats, as well as a steamer coming up from Seattle. Our first encounter with this map, it is issued on board and has a description sheet that mentions..."This is a reproduction of a map designed in colors by J. Francis Chase, of Chicago. It was reproduced by the remarkable new Phototone process which captures and reproduces every color tone and detail as the artist planned. Condition is good with some soiling and light scuffy. \$75.00




24. (AZ) Wheeler – US Govt

24. (Arizona) **Map showing routes of the River and Land Parties Engaged in Exploring the Grand Canon of the Colorado**. Wheeler – US Govt., 1871, 17 x 16, sepia and black

A wonder of topographical detail for this amazing and dramatic area. Notes the roads and routes up to and around the Colorado River and all its tributaries. Wheeler's style of cartography gives an immediate sense of the place unlike other cartographers works, the meticulous hachures and fine detail tell a the visual story plainly. Condition is very good. \$320.00

25. (Arizona) **Post Route Map of the State of Arizona Showing Post Offices With the Intermediate Distances on Mail Routes**, US Govt., 1937, 48 x 30

They are not common, and they are great references for the towns and roads of the time, these are the maps used by the US Postal system at the time. This large map has printed color and is thorough for notations that the mailman would need. Also include some air routes. Condition is good with some wear and soiling, and plenty of manuscript notations. \$45.00



26. (Arizona) Ogilvie

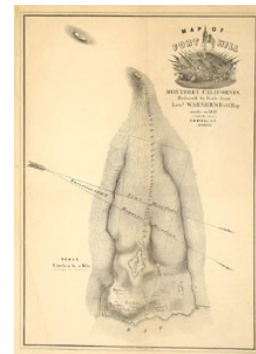
26. (Arizona) **Souvenir Map of Phoenix**, Arizona, B. Ogilvie, c.1950, 20.5 X 16,

With bold color this tourist map for the city shows the grid of the town along with dozens of key businesses. Attractive and fun, made for the "visitors anxious to enjoy the scenic attractions..." Condition is very good. \$55.00

27. (AZ -NM -UT) **Navajoland.**, Don Bloodgood, 1968, 20.5 X 27.5,

It's the semi-autonomous region that covers a portion of three states and is the designated lands of the Navajo Nation. This attractive pictorial map of the region shows all the attractions and points of interest, with a fun style typical of the era. Condition is very good. \$35.00

28. (California – Monterey) **Map of Fort Hill Monterey California Reduced by Scale from Lieut Warner's Field Map made in 1847**. US Govt., 1850, 13.5 x 9.5 Monterey began as one of many presidios that the Spanish founded. By 1846, the Americans landed and took control of the area and left a small



28. (CA – Monterey)



29. (California-Monterey)

garrison of Marines. This map derived from Warner's map of the are shows the fort of Monterey, the Old Mexican Fort, as well as the five land claims near the shore. Early and primitive, it shows the rolling terrain. Condition is very good, with the typically close margins. \$125.00

29. (California-Monterey) **(Monterey, California)** Jos. Smith, 1933, 21 x 16. An untitled 20th century gem Carmel and Monterey. We know little of the artist and cartographer, save for the fact that he did a handful of maps and those have all revolved around the Californian city of Monterey. There is a familiarity with the subject matter that seems to be from a local's perspective, with not only the streets and roads denoted, but also where good hunting and trout fishing could be found. Giving both the rich history and the contemporary character it is surrounded with numerous vignettes of key historic buildings from Spanish, to Mexican, up to American times, stating at the top of the image, "Honoring the Memory of Fray Junipero Serra". At the bottom of the image, several insets focus on Big Sur Park and the "Single Span Bridges on the new \$7,000,000 Drive". A rarity that we haven't seen offered in a long while. Condition is very good. \$250.00

30. (California - San Francisco) **Official Map of San Francisco**, Compiled From The Field Notes of the Official Re-Survey made by William M. Eddy, Surveyor of the Town of San Francisco, California 1849, 25 x 20. This is the first map of the city of San Francisco. It was issued in a government report regarding land titles and several of the locations of the questioned titles are listed on the map. It shows the city with the original streets as far as Townsend and Larkin and the places where the bay was already being filled in. An uncommon map today. Condition is good with a close left margin, and some hand color. \$1200.00

31. (California - San Francisco) **Merrymakers Map of San Francisco**, Milt Schenkofsky, 1940, 20 x 27.25 An unrivaled rarity for San Fran with a salacious edge. As mentioned on cover text, this map is for those in "Search of the Three Dees" which apparently stands for Dinner, Dancing and Drink, though maybe one of those is actually Dames. The map is filled with whimsical cartoon vignettes of the San Francisco night life, with mostly men enjoying it. Throughout the map, there are alone, or with the men, sparsely clad women, except in the "Respectable areas" that make up a small part of the city and where the women are fully dressed. Throughout this map notes neighborhoods, as well as hotels, restaurants, nightclubs and bars. The artist and mapmaker, Milt Schenkofsky was an artist of the time, whose work was used in magazines like Esquire. The map is a real period piece but not exactly from



30. (CA - San Fran)



31. (CA - San Fran) Merrymakers

a more innocent time. Condition is very good with bold printed color. \$300.00

32. (Colorado) **Atlas of Colorado**, F.V. Hayden, 1881
A masterpiece for the young state which represents a landmark advance in understanding the diverse region. First published in 1877, this second edition includes a wealth of updates especially for the expansion of railroads and mining development in the central mountains. It's a mammoth task to consider, and the effort was monumental, covering mountains that span hundreds of miles and elevations that were prohibitive. And in the wake of the Hayden Survey came a new accuracy and appreciation for Colorado. This complete atlas includes four full state maps that show the regions, geology, drainage and economic geography, as well as point of triangulation used by Hayden's men. Following are six maps showing the state in sectional detail, along with six companion sheets showing these region's geology. These regional sheets are incomparable references, and includes interesting notations not found on other works, such as Hayden's inclusion of native america village "ruins" that were encountered in the four corners area. Two sheets of geological profiles cover strata in numerous areas. And lastly the beautiful two sheets of panoramic views of Colorado scenery by William Henry Holmes. They supply some of the most accurate and dramatic mountain views from the front range of Pikes Peak to beautiful peaks of the San Juans. A key piece of Colorado cartography which is getting harder and harder to find complete and in good condition. Indeed this instance of the atlas is in very good condition with a few marginal supportive repairs on a few sheets, and some repair on one or two centerfolds. Spine is tight and boards are original. \$2950.00

33. (Dakotas) **Territory of Dakota**, US Govt., 1876, 29 x 24.5, full printed color Issued as part of a rare centennial publication by the government, it was produced in low numbers and done with a higher standard of presentation. Unfolded, this large gem has full printed color, which outlines the counties and railroad right of ways, as well as the military reserves and massive Indian reservations which cover probably almost half of the territory. Shows the major drainage of the territory, and includes a godd illustration of the topography of the Black Hills. A beautiful rarity that we've never encountered before, and we see no evidence of being offered before by the price record. Condition is very good with some marginal chipping. \$925.00

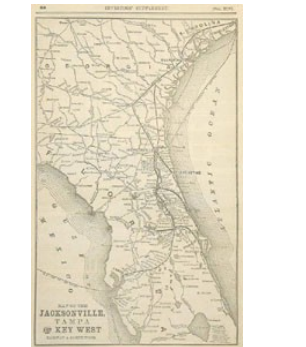
34. (Florida-Georgia) **Map of the Jacksonville, Tampa and Key West Railway & Connections**, Anon., 1888, 11.5 x 7



32. (CO) Atlas of Colorado, Hayden, on side



33. (Dakotas) Territory of Dakota, US Govt.



34. (FL- GA)



36. (Florida)

A nice specific railroad map for the "Jack.v Tam & K.W." railroad. Showing the contributing rail lines from Georgia and South Carolina, into the lines through central and east coast Florida. Notes all the towns and whistle stops along the line, and shows the connecting sea ports that connect to cities like New Orleans and Havana. Condition is very good. \$55.00

35. (Florida) **Map of the Orange Belt Railway and its connections**, Anon., 1888, 11.5 x 7 A nice specific railroad map for central Florida and the "Orange Belt Railway" stretching from Monroe to Tampa Bay. Shows all the counties and towns, along with all the whistle stops along the line. Condition is very good. \$55.00

36. (Florida) **Sunshine Trails of Florida including Railways, Telegraph Stations and Sportsman's Map**. Miami Post Pub., c.1925., 19.5 X 15.75 An uncommon Miami published map of the state with a strong focus on the developing road infrastructure. From Dirt to Paved, and all the qualities in between it covers all the roads and the towns they served. Many small insets show the highway grid of Florida towns, as well as the major numbered and named roads east of the Mississippi River. Condition is good, with light soiling and marginal dampstaining and minor loss on one corner fold. \$70.00



37. (Idaho - WY) Hayden on side

37. (Idaho - Wyoming) **Sketch of Lake Henry, The Sources of West Fork of the Snake River including Tahgee, Madison and Red Rock Passes after a Reconnaissance by Gustavas B. Bechler...**, Hayden Survey – US Govt, 1873, 9x12, uncolored as issued with some old folds

A fine map from the Hayden Survey that details the area of Henry Lake, from the Madison River and Cliff Lake to Red Rock Lake. Shows the topography and illustrates a good portion of the land quality ("Marshy Prairie", "Pine and Cottonwood"). Condition is very good. \$85.00

38. (Illinois & Missouri) **Illinois & Missouri.**, Bradford, 1835, 10 X 8. A classic early map of these young neighboring states, showing the county configurations, and the major towns throughout. Includes the major hydrography as well as terrain, and includes the early railroad connecting Chicago to the "Shipping Port" along the Illinois River. In both states large counties are laid out, but without major settlement. In Missouri few towns exist too far beyond the banks of the Missouri River. Below the state of Missouri is "Arkansaw Territory" and above it the "Missouri Territory". Condition is good, with some light discoloration and marginal dampstaining. \$160.00



38. (Illinois & Missouri) Bradford

39. (Massachusetts – Buzzards Bay to Nantucket) **Preliminary**

Chart of Part of The Sea Coast of Massachusetts From Saughkonnet River to Plymouth, U.S.C.S., 1856, 22.5 x 31.5, uncolored as issued

A fine preliminary chart spanning from Buzzard's Bay out to the Nantucket Shoals which outlines the coasts of Nantucket, Marthas Vineyard, and Buzzard's Bay. Notes the ocean's depths in hundreds of points around the area, and does include the major towns found along the coasts. Condition is good with the typical browning along the old folds, and is backed with tissue. \$280.00

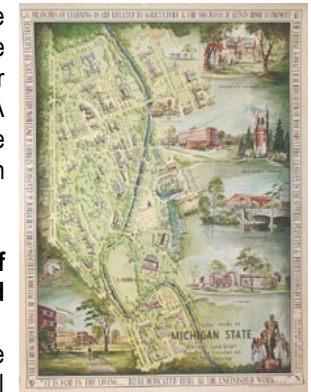


40. (Mass - Turners Falls) on side

40. (Massachusetts - Turners Falls) **Turners Falls, Mass. 1877.**, O.H. Bailey, 1877, 20.5 x 28.25, A beautiful promotional Birdseye of a town still in its infancy, but showing a wealth of refinement and promise. It's a small town north of Amherst Mass., and at the time of this view's publication, it wasn't even a decade old and was planned as an industrial town. Indeed at the bottom of the image are views of the John Russell Cutlery Co. and the Montague Paper Co., both on the banks of the Connecticut river. Numerous canals are shown connecting to the river, with a suspension bridge spanning the river. In the town it shows architectural detail for the many homes and buildings with a key of 15 places of note. A beautiful lithograph with muted colors. A rarity, we don't see evidence of it being offered through the price record. Condition is very good with some marginal very light soiling \$650.00

41. (Michigan – Michigan State) a **pictorial rendu of MICHIGAN STATE Pioneer Land Grant University founded 1855 at East Lansing.**, Carl Johnson, 1955, 22 x 29.5,

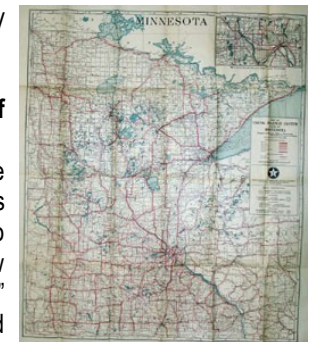
A beautiful, painterly pictorial map of the campus of Michigan State, from the mid 50's. Done in a colorful approach, it notes each building, is full of vignettes of activity, and surrounded with large images of some key buildings such as Beaumont Tower, the Library and Auditorium. Surrounded with a border of the college's mottos. Stunning. Condition is very good. \$140.00



41. (MI– Michigan State)

42. (Minnesota) **Map of Trunk Highway System State of Minnesota**, Minn. Highway Dept., 1924, 30.25 x 35.5

Large and detailed, this map was the authoritative reference for roads and rural Minnesota. Showing roads qualities in five different qualities from "Maintained Earth" to "Paved", it is amazing to see the road infrastructure and how primitive it was at the time. Most roads appear to be "Gravelled" or "Light Gravel". Condition is very good with some minor fold repairs at the corners. \$45.00



42. (Minnesota)



43. (Minneapolis) on side

43. (Minnesota – Minneapolis) **Ye Map showing Ye location and ye activities of the University of Minnesota and many other points of great interest.** Dick McCarthy, 1932, 10.25 x 17, A nice early pictorial map of the campus done with an insiders view and plenty of puns. Notes the buildings pertaining to the school, as well as some of the local eating and drinking establishments. Done in a whimsical old world style, it has a sea serpent in the nearby Mississippi river, as well as a Demon in the Physics building that troubles the engineers. Not a common map. Condition is good with a few repaired mostly marginal rips on the left side. \$95.00

44. (Mississippi) **Mississippi**, Bradford ,c. 1842 , 10 X 8 Here the deep southern state of Mississippi long prior to the Civil War detailing its development including the county configuration and the many towns and major roads. Not long after the removal of native tribes from the northwest counties, there is a noticable absence of development there. \$95.00

45. (Montana) **Territory of Montana**, US Govt., 1876, 31.5 x 22, full printed color

A beautiful rarity, issued as part of a very rare Centennial publication for the specific states and territories, this is Montana in the year of Custer's fall at Little Big Horn. With bold printed color, this map shows the counties, railroad right of ways, and the massive Indian Reservations that looks to have covered almost half the territory. Details towns and major drainage as well as general topography. Our first encounter with this unfolded rarity, which we show no instance of being offered through the price guide. Condition is good with some marginal chipping and rips that inch into the unprinted image. \$1100.00

46. (Nebraska) **State of Nebraska**, US Govt., 1876, 31.5 x 21, full printed color

A very rare map of the state issued on the nation's centennial, as part of a special publication celebrating the occassion, and done with a distinct sense of presentation. With printed color outlining the counties, railroad right of ways as well as numerous Indian reserves. Rich with towns, and rivers, it includes the military reserves, as well as the lifeline that was the transcontinental railroad. Most of northern Nebraska is still unsettled, with the northern panhandle labeled with "UNSURVEYED TERRITORY". Includes the land districts. We see no instance of this map being offered before through the price guide. Condition is very good with some marginal chipping. \$750.00

47. (New York -New York) **Map of the City of New-York 1852.,**

Valentine, 1852, 16 x 21

A great map of the evolving city. Showing the expanding grid of the town and its shoreline with more and more proposed docks. Shows the boundaries of the wards, as well as the important "Fire Alarm" districts. Outlines a "Proposed Central Park", and notes some neighborhood names "Bloomingdale Village", "Yorkville", "Harlem", etc. Condition is very good, with attractive hand color and a close left margin. \$240.00

48. (New York) **Map of the Rail-Roads of The State of New York**, Vaughn, 1858, 22.5 x 29, outline hand color

A large map of the state with a particular focus on the rapidly expanding railroads. Well detailed for towns and terrain, bold original outline hand color distinguishes state boundaries as well as the many different rail lines. Condition is very good with some small marginal repairs. \$145.00

49. (New York-New York) **Map of New York and Vicinity...**, Valentine, 1865, 34 x 21, full hand color.

A large and dramatic map for NYC, with bold original hand color and a surrounding decorative border. Reaching from 133rd street, down to the Battery, it is divided by ward, and includes all the parks throughout. Many of the docks are identified by company or route, and ferry lines abound from almost all points around the city's coast. Includes the grid and streets of neighboring Brooklyn, Hoboken and Jersey City. A large inset completes the island of Manhattan from 135th up to Westchester County. Condition is very good, with attractive hand color and typically close margins. \$370.00

50. (North Carolina) **North Carolina**, Bradford ,c. 1842 , 8 X 10

A good map for only North Carolina, detailing the latest development of railroads and towns. Shows some land quality as well as the major hydrography. Interestingly, this map refers to the Smoky mountains as "Iron or Great Smokey Mts." Condition is good, with some light hand color. \$95.00

51. (Ohio) **Ohio**, Bradford ,c. 1842 , 10 X 8

A good map for the rapidly developing state of Ohio. It became a state just four decades prior, but by this time it was a swiftly growing area dense with towns and roads. While the bulk of settlement still remains in the southern and central portion of the state, some development is pushing further northwest into these sparse counties. \$95.00

52. (Ohio - Oil & Gas) **Ohio.- Method of Lighting A Gas Well At Findlay.,** Frank Leslie's Illustrated Newspaper, 1887, 15 x 9.25

A great image from early American natural gas history.



47. (New York) Valentine



48. (New York) Vaughn,



51. (Ohio) Bradford



45. (Montana) US Govt. on side



46. (Nebraska) 1876 on side



53. (Oklahoma- Oil & Gas)

This is how they used to do it. Here we see numerous gents standing in a natural gas field amidst several wooden rigs with one worker lighting a gas pipe with what appears to be a roman candle. Taking aim to hit the open tail end of the pipe which extends from the ground. Condition is very good, with some hand color. \$85.00

53. (Oklahoma- Oil & Gas) **Oklahoma Oil Fields**, Oklahoma Map Company, c. 1917, 48 x 41

A mammoth relic of early eastern Oklahoma Oil history. This field map printed on oil cloth shows all the latest activity from "Producing Oil Well", "Gas Well", "Showing of Oil" to "Abandoned". Divided into township and range, this map spans from the town of Shawnee and a portion of the Canadian River up through Muskogee, Chandler and Tulsa up to the Kansas border, and the amount of activity is astounding. Areas around Bartlesville and Nowata are pocked everywhere with the latest drilling, likewise around Sapulpa, and even further south to Okmulgee. A rare piece of Oklahoma Oil & Gas history, published from a local company based in Muskogee. Condition is good with some soiling and staining, but not as intense as our photos seem to show. \$320.00



54. (Penn - Oil & Gas)

54. (Pennsylvania - Oil & Gas) **Pennsylvania. - The Explosion And Burning Of A Natural Gas Well At Murraysville - Final Extinguishment Of The Flames By The Use Of An Immese Smokestack As A "Snuffer"**., Frank Leslie's Illustrated Newsp, 1886, 21.25 x 13.5

A dramatic early scene of a catastrophic natural gas explosion, and how they used to regain the well and start again. In the top upper right the mayhem is illustrated as "View oat the Outbreak of the Fire, Showing Some of the Buildings Which It Destroyed". The larger image shows teems of men working a massive pipe over the open mouth of the natural gas pipe in order to contain and snuff out the blaze. Condition is good, with some problems along the centerfold and with some minor marginal tears. \$155.00



55. (Penn - Oil & Gas)

55. (Pennsylvania - Oil & Gas) **Pennsylvania. - Wonders of the Natural Gas Region.**, Frank Leslie's Illustrated Newsp, 1887, 15 x 9.25

An interesting print from the time before the countrysides were bathed in man made light. This print illustrates two instances of natural gas wells as their light would "spotlight" into the skies above and make a dramatic scene. The larger image shows "Remarkable atmospheric phenomena produced by the burning gas", while the small inset image shows the natural gas "Comets". Condition is very good, with some hand color. \$80.00

56. (South Dakota) **Post Route Map South Dakota**, US Govt., 1948, 30 x 41 They are not common, and they are great references for the towns and roads of the time, these are the maps used by the US Postal system at the time. This large map has printed color and is thorough for notations that the mailman would need. Also include some air routes. Condition is very good. \$35.00




57. (Southwest) Bernard

57. (Southwest) **Carte Du Mexique Ou De La Nouvelle Espagne, ou l'on peut suivre les Mouvemens des Cosles...**, Bernard, 1780, 11.5 x 15.25

A fine map of the "Mexico or New Spain", in which the Motions of Cortes may be traced, and includes an excellent inset map of the Environs of Mexico City. Shows Mexico when New Mexico and Texas were at the fringe of the empire. Texas (Tecas here) has a few towns and the location of LaSalles colony but mainly it is labeled "Great Space of Land Unknown" The Rio Grande is the North River or Bravo River but it has the Presidio of San Juan at about Laredo and some towns further north toward El Passo. There are a handful of towns in today's Arizona and New Mexico, with excellent coverage of Mexico with numerous towns noted as far north as the Gila River. Condition is good with some offsetting. \$290.00

58. (Texas-Mexico) **The Field of General Taylor's Operations**, The Weekly Herald, 1846, Overall sheet size is 22.5 x 15.5 Map image size is 6.5 x 12.25,

A complete issue of "The Weekly Herald" for October 17, 1846 with a large woodblock map under the masthead. The Mexican-American war was underway after the US had forced Mexico's hand, and General Wool and Taylor plunged into Mexico via Monterey, Sattilo and up to Monclova. The accompanying article gives the particulars of the forays along with a list of men killed and those wounded. Further in the issue a simple profile illustrates General Zachary Taylor, the "Hero of Fort Harrison, O-ke-cho-bee, Palo Alto..." Condition is good, consistent foxing, though the paper itself is firm and stable. \$190.00



58. (TX-MX) on side

59. (Texas) **Map of the State of Texas...**, Mitchell, c.1858, 8.5 x 11

This is a map issued not long after Texas assumed its current boundaries. Most of the towns were still in the east but there were some western settlements. The lands are described and the rivers and mountains indicated. Major roads and trails are shown in the western portion of the state. Two insets show the "Vicinity of Galveston City" and the panhandle of "Northern Texas". Condition is very good, with bold hand color. \$160.00



59. (Texas) Mitchell



60. (WA-Tacoma) Travers



61. (West) Olney on side

60. (Washington – Tacoma) **Travers Map of Tacoma and Environs...**Geo. W. Travers, 1891, 37.5 x 25.

A large locally published map of the city with fine detail for the grid of the town, many of the developments named, and keen attention paid to the roads and railroads. An inset shows "A Portion Of The County of Pierce Washington", showing the environs of the city, neighboring towns as well as Indian Reservations. Condition is good, with some soiling, wear, and manuscript notation, and minor loss on some of the corner folds. \$100.00

61. (West) **Western Territories Of The United States**, Olney, 1847, 11 x 17.75 Olney was the only publisher to include this map and it is not seen often. It shows the western territories lying north of New Mexico. Included are Oregon, Utah and Nebraska. Nebraska is the largest and includes all of the plains from the Arkansas River to Canada. Oregon includes all of present day Washington and extends to the continental divide and Utah from California to the divide. Some trails and the towns and forts of the region are shown. Condition is good with some soiling and light scuff. \$210.00

62. (West) **Map of Oregon and Upper California from the Surveys of John Charles Fremont and other Authorities, drawn by Charles Preuss Under the order of the Senate...** J.C. Fremont, 1848, 33 x 26, This great map of the west was a cartographic landmark and one of the great western maps of all time. It was compiled from information gleaned from each of Fremont's first three expeditions and shows the entire west from Fort Laramie to the Pacific and contains details from Fremont's travels and others.. The addition of information about the Great Basin was a major advance. It is not without faults and has Fremont's distinctive east west mountain chain south of the Great Basin Still its detail is amazing and it did much to elaborate on the sketchy knowledge of the period. Wheat 559. Condition is good, with some minor supportive repairs on a few corner folds. Some original outline hand color. \$2150.00

63. (Wyoming - Idaho) **Map of the Sources of the Snake River, with its Tributaries together with portions of the Madison and Yellow Stone principally the results from Observation during the Snake River Expedition reduced from the Preliminary Map after Surveys by Gustavas B. Bechler...**, Hayden Survey – US Govt., 1873, 11x10

This is an interesting map principally of the region west and south of the Grand Canyon of the Yellowstone. Fort Hall is in the SE corner and much of the Jackson Hole region is included as well. It is early, and unusual to find a map works at

62. (West) Fremont

the detail of the region. Tackles the drainage as well as topography, and some land quality ("Undulating Table Land"). Condition is very good. \$95.00

64. (Wyoming) **Panoramic Views**, Hayden Survey, Washington, 1879, 24 x 33, Black and White, folded as issued.

This is a series of four views of Yellowstone park all set on a single large sheet one above the other. There are two views on the top and two below. Each view extends across sheet so the two bottom ones are each about 7.5x33 inches in size. The top ones are side by side. They include (1) The Easy Gallatin Range, (2) Yellowstone River (3) Volcanic Tertiary Mountains and Mt. Evarts. The sketches were done by William Henry Holmes who also drew the famous sketches of Colorado and the Grand Canyon. They are some of the best sketches of Yellowstone. ever done. Very good. \$375.00



64. (Wyoming) Hayden on side

EUROPE

65. (Europe & Asia) **GRAND CIRCUIT DES CAPITALES Collection-Concours Du Chocolat Menier.**, Menier, c.1958, 25 x 38.5. A bold, colorful pictorial tour of the Capitals of Europe and Asia, with beautiful style and presentation, made as a promotion for a Chocolate maker of the period. It's a post WWII world, and this game-map mostly skirts around Germany and the other Axis nations as it makes its loop around Eurasia. Below the map are parts needed for playing the tour. Condition is very good, with printed color that still remains strong. \$195.00

66. (France- Charente) **Departement De: La Charente Forme...**, Ropsen, c.1935, 21 x 28.5,

A rare pictorial map for this Department of France, showing all the cities and towns, and a wealth of the region's history. From Charlemagne battling the Saracens, to Francois the first King of France, to Rochefoucauld the philosopher, many vignettes show the Charente's place in French history. A large vignettes pertains to Cognac the "Eau - De- Vie incomparable". Beautifully hand colored and signed by the artist. \$120.00


67. (France) **Provence & Cevennes Paris Lyon Mediterranee**, F. Hugo D'Alesi, 1907, 40 x 28

A beautiful promotional map for this portion of the south of France, done with beautiful color and an Art Nouveau influence. Attractively addresses the towns and terrain with attention to the rail lines, and major roads. Stunning. Condition is good with some minor loss on corner folds. \$200.00

68. (Germany) **A New & Accurate Map of Germany Divided into**



65. (Europe & Asia) Chocolat on side



67. (France) Provence



68. (Germany) Bowen

its Circles, Drawn from the most approv'd Maps &c..., Bowen, 1747, 12.5 x 9. A fine copperplate engraved map for the German Empire as it reached from the Baltic to the Adriatic. Beautifully hand colored, it shows the regional boundaries, as well as major towns and the hydrography. Decorative and complimented by a nice title cartouche. Condition is very good, with attractive hand color. \$160.00

69. (Germany) **THE PEOPLE'S REVOLT of 17 JUNE 1953**, Federal Ministry for All-German Affairs, c. 1954, 42 x 29.75,

It is lost in today's history, but it's an incredibly important moment. It was the first uprising to happen in the new communist territory of East Germany. Conditions were hard and the government stated that it would increase work hours, as well as the prices of groceries. Just a few months prior Stalin had died, and perhaps everyone felt a bit emboldened. So what began with the strike of construction workers, quickly snow balled into a million people striking and pressing for more than just pay increases.

This map shows the entirety of the areas effected, from Dresden and Chemnitz to Berlin, Magdeburg, Rostock and even the isle of Bergen. Throughout the map the levels of resistance are symbolically noted on each town, showing where there were "Stoppage of Work", "Demonstration", "Rising" and even the "Successful or attempted release of political prisoners". Issued by the West German government through the "Federal Ministry for All - German Affairs, it was printed in Hannover, and is a dramatic representation. Sadly the revolt came to a terrible end as the East German government realized it was overwhelmed and asked Russia for help. Russian tanks ended the affair with many fatalities, thousands of people arrested and jailed. Condition is very good with some supportive repairs to the corner folds. \$180.00



69. (Germany) **THE PEOPLE'S**



70. (Poland) Moll

70. (Poland) **The Kingdome Of Poland With Its Confines..**, Moll, Herman, 1695, Image size is 5.75 X 7 on a sheet measuring 12 x 7.5,

Focusing on eastern Europe, this map for Poland includes the neighboring lands from Moscow to the Black Sea, from Riga to Buda (present day Budapest). Shows the regional boundaries, major cities and towns, as well as the river networks throughout. A fine engraving from an early edition of Moll's work. Condition is good light even toning to the sheet. \$195.00



71. (Russia) Moll

71. (Russia) **The Empire of Moscovy..**, Moll, 1695, Image size is 5.75 x 7, on a sheet measuring 12 x 7.5,

Here, what is predominately European Russia,

spanning from just beyond the Ural Mountains to the Baltic and Black Sea. Shows the provincial boundaries, and notes the major cities throughout. Includes the many different people groups that inhabited the vast Russian lands. Complimented by a decorative title cartouche that includes a king holding an Orthodox cross, surrounded by some of the land's wildlife. Condition is good light even toning to the sheet. \$200.00

72. (Russia) **Europaeischer Teil Der UdSSR Bilderkarte**, Anonymous, c.1930, 34.5 x 26

A large pictorial folding map to promote German and European tourism of Russia. In its original folding paper covers with its title and an attribution to the "Herausgegeben Von Exportisdat uuter Mitwirkung Des Intourist.", this joint publication is a beautiful image of European Russia, full of vignettes of the land's attractions. Though apparently published in Russia the style and vignettes seem to be based on the work of Ernest Dudley Chase (but I imagine Mr Chase had little recourse against the Kremlin). Does show Moscow as a hub of roads and railroads and spans up to Murmansk, down to Erivan, and east to Sverdlovsk. Condition is very good. \$200.00



72. (Russia) *Europaeischer Teil*



73. (China -Beijing) *Petermann*

ASIA & MIDDLE EAST

73. (China -Beijing) **Umgegend von Peking und Nordlicher Theil Der Provinz Pe - Tschili...**, Petermann, 1860, 8 x 10

A provincial map for this portion of China showing the best of what was known for towns, terrain, roads and hydrography. From the coast to the Mongolian border, this map traces the many rivers and towns that dot the countryside, reaching in toward the hills and modern day Beijing. Full of placenames and detail. \$65.00



74. (Holyland) *Carte De Bordelet*

74. (Holyland) **Carte De La Terre Promise...**, Bordelet, 1742, 8.75 x 16.75

A beautiful engraving giving a historical view of the Holyland, from Antioch and Damascus in the north, through the land divided by the twelve tribes, the Galilee and Dead Sea, around to Egypt. Rich with ancient towns, and the roads that connected them, as well as the general topography and hydrography. A large decorative title cartouche includes biblical scenes. Condition is very good, with some of the right edge remargined, but not effecting the image. \$250.00



75. (Holyland) *Carte du Bordelet*

75. (Holyland) **Carte du Voiage des Israelites dans le desert...**, Bordelet, 1742, 8.5 X 13


There are many theories as to the exodus route that the Jews took when leaving Egypt. This map shows a tangled



76. (India) Govt. of India Info...

route that leaves from the Nile Delta, crosses the Red Sea and travels around the Sinai and lower present day Israel, winding up to eastern shore of the Jordan River. A crisp engraving it notes many placenames, and is surrounded with vignettes of priestly articles such as the Tabernacle, Ark of the Covenant, as well as scenes of a priest and high priest. Condition is very good, with some of the right edge remargined, but not effecting the image. \$260.00

76. (India) **India** , Govt. of India Information Services, c.1944, 29 x 21.25. It was a distinct time of change for India. While as the surrounding vignettes note, India did contribute two million soldiers to the war effort, it was also the time when Gandhi was leading the nation toward independence. Printed in the US just above the body of the map is a comparative geographic image with India overlaying the US, India being "roughly half the area of the U.S.A., has almost three times the population. The map itself is color coded per "British India" and the "Indian States", each of the states named. A large inset map shows the elevations throughout the subcontinent. Condition is good marginal wear. \$100.00



77. (Japanese Empire) Japan

77. (Japanese Empire) **Japan**, A. Petrucelli & Richard Edes Harrison, 1936, 13.25 X 10.5 A dramatic front cover that was a collaborative effort between Richard Edes Harrison and Antonio Petrucelli that well dramatizes the growing empire of the rising sun. Based on Harrison's air age globular views, the red ink tells the tale of a Japan that is expanding in practically every direction. A beautiful lithographic image, and poignant summary of the new rising power in the East. Condition is good with some light marginal tears and soiling. \$65.00

78. (Korea) **Sightseeing map of Korea Southern**, Korea Tourist Bureau, 1958, 40 x 30 A large post-war tourist map of South Korea. An indigenous publication the was created by "Drawer:W.M. Kim", it shows the major road and railroads, as well as points of cultural interest and even the hot springs. Insets include the far southern island of "Cheju do", as well as "Ullung Kun", "Seoul City Area" and one for regional railroads. Condition is very good with some light soiling and wear. \$95.00

79. (Mongolia- Russia) **Karte Der Westlichen Mongolei zur Übersicht der neusten Russischen Reisen mit.....**, Petermann, 1872 10 X 17 A tremendous map for what was one of the most remote parts of the world at the time. Showing most of Mongolia from its capital city in the east, Ulaanbaatar (here appears as "Urga"), up to the Russian

78. (Korea)

city of Irkutsk and lake Baikal, stretches west through the high steppes. Amazing for its solid understanding of the terrain, roads and villages, and includes the routes of seven different explorers routes from 1820 up to 1870.. Condition is very good with some light marginal foxing. \$75.00

80. (New Zealand) **NEW ZEALAND Her Natural and Industrial Resources**, MacDonald Gill, 1943, 29.25 x 19.5

A beautiful map from a mapmaker that is being appreciated more and more for his foundational pictorial style, Macdonald Gill. His beautiful composition, cultural additions, fluid deco style and bold color use became an approach that was copied directly by some, and influential to many. If a map is a perception of geography, his perception is dimensional, informational and well integrated.

This large map for New Zealand shows the islands during the War years with a focus on resources and produce. From Wheat, Gold and Cheese to Oil, Fruit and Coal, natural resources are noted with dozens of vignettes, including flocks of sheep and cattle. A small textblock mentions how also at the time New Zealand had a growing munitions industry and how when "the war is over, New Zealand will convert her new industries for peace-time development". A rare and dramatic map. Condition is good for this canvas backed map, with some light soiling and wear, but printed color that still remains strong. \$590.00

81. (Southeast Asia) **Birman Empire & Countries South East of the Ganges**, Teesdale, 1856, 16.25 x 13.25

A fine engraving of Birman Empire & Countries South East of the Ganges, with original hand color distinguishing the provincial borders. Shows good detail for towns, major topography and hydrography as well as major roads. Condition is good with some age toning. \$95.00



80. (New Zealand) Gill



81. (Southeast Asia) Teesdale

When ordering please remember that we accept **VISA, MASTERCARD, AM EX and DISCOVER**, as well as **checks**. Institutions are billed. There is a charge for shipping of about \$9.50 per package or actual cost. Shipping on framed items will be extra. All items are returnable for any reason within five days of receipt. We appreciate notification first. Frequently, we get several orders for may of the items in th catalog, but we usually have only a single example of each item. It is best to call and reserve items as they often go quickly. Our telephone is (303) 296-7725 and we have a FAX at (303) 296-7936. The phone line can be busy, when the catalog first comes out. If we are gone or the line is busy, the service will take a message. If you get the recording, we urge you to leave us a message with your telephone number and the item number. If the item is available we will reserve it until we get in touch with you and we make every attempt to get back to you as quickly as we can.

The Old Map Gallery
www.oldmapgallery.com

1550 Wynkoop St.
Denver, CO 80202

303.296.7725