

# The Old Map Gallery

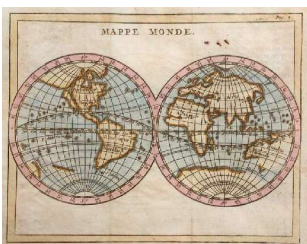
Antique Maps and Prints

1746 Blake Street  
Denver, Colorado  
80202

303.296.7725



1. (World) Visscher



2. (World) Buffier



3. (World) Globe

6. Airline Globe

Greetings!

If we had discovered a motif for this catalog, it might be about format. Whether that's globes, silk "escape" maps, folding pocket maps, puzzles or a map in a cane, there's an interesting world of cartography in these items that we don't always encounter. Although we know old man winter isn't done dumping the fresh powder, we are beginning to see signs of spring and new life here in beautiful Colorado. We also have been blessed with a new life (our boy, Micah William Bird born 2/17/05), and if you're wondering what he looks like and you've seen Curtis you don't have to wonder much more.

As always, Enjoy,  
Alanna & Curtis

## WORLD

1. (World) **Orbis Terrarum Tabula Recens Emendata et in Lucem Edita Per N. Visscher.**, Visscher, Amsterdam, c1663, 12.5 x 18.75, full hand color  
A stunning hand colored Bible map of the world with a surrounding cartouche full of animals and dragons. The continents are mostly completed, but that by some theorizing. Four maidens representing the continents are in each corner. Condition is very good. \$3600.00

2. (World) **Mappe Monde**, Buffier, Rouen, 1782, 5.5 x 7, hand color  
Perhaps the most recent map that we've offered to still include California shown as an island. This small French world map shows the basics of the continents with some pretty antiquated takes on the southern continent, not to mention the isle of California and an amorphous North Pole that covers what should be Alaska. Condition is good with a supportive repair three small spots of foxing above the eastern hemisphere. \$220.00

3. (World) **"18 inch Globe** J.L. Hammett Co., Boston Mass.", G.W. Bacon & Co. Ltd., 1911, on wood pedestal with brass plated metal armature

An aged beauty from the end of the Empire era. This large globe holds a wealth of character and gives an interesting glimpse of a world portioned by European powers. For instance in just northeast Africa we see "British", "French" and "Italian Somaliland", likewise in south Africa with the "British" and "German". In Europe itself the Austro-Hungarian empire still sprawls across the south, while Turkey still holds a portion of the Balkans. The US holds its own territories from Alaska to the Pacific and the Philippines. In the far east, "Siam" is named, next to "French Indo China". Condition is typical of the patina and character you see on turn of the century globes, with some scuffing and minor loss (mostly in the ocean), a few cracks (one prominently near the "Japanese Empire", and some unfortunate streaking of the varnish. The base is a handsome carved wood with an armature that is metal with a faded brass plating. While condition isn't perfect it, we don't see these larger globes commonly. (Shipping will be extra) \$950.00

4. (World) **Horse Map of The World**, J.L. Smith - Illustrated London News, 1936, 13 x 18.5, full printed color

This handsome map parallels the "Dog Map of the World" which we have offered

From the past, and is from the same publisher, and great quality. While the map mentions historical origins of horses in several nations, surrounding the image are vignettes for horses from China and Arabia to the US and Mexico to the many breeds of Europe. Condition is very good with some small repairs to the centerfold. \$85.00

5. (World) **Puzzle - World Wonders A Pictorial Map**, Ernest Dudley Chase, 1954, 21.5 x 27.5

Out of the Pictorial Mapmakers of the 30's and 40's few stand out like Ernest Dudley Chase. His isn't a whimsical cartoon style, but something different. Done in a simple and colorful approach, his maps are packed with key information, sketch vignettes, and are almost a cultural time capsule. This world map is a fine example with dozens of detailed little views for important world sights (Gibraltar, Ulm Cathedral, Houses of Parliament), as well as notes for Linbergh's transatlantic flight and Howard Hughes flight around the world ("3 days, 19 hours, 8 min."). It's a map rich in facts and still very eye catching. Surrounded by a border of the flags of the nations. Condition is very good with original box that is fair. \$90.00

6. (World)- **Airline Globe**, The Ohio Art Co., c1960, 6 inch metal globe and base

Remember Western Airlines, Trans-Texas Airways, or Sabena? As the airline industry is in flux, it almost seems appropriate to offer this small globe bank that features a base which shows the names and logos of twenty two airlines from the time. While many are familiar airlines are present, Lufthansa, and United, there are others long since gone like National Airlines. The globe shows good detail for its size noting nations and key cities, along with some air travel routes. Condition is very good. \$65.00

7. (World) **Great Circle Airways**, Richard Edes Harrison - Fortune Magazine, 1943, 19.75 x 24, printed color

This map is a revolutionary product of World War II and the airplane, and is a rethinking of our world. No longer basing proximity on navigable seas, now the air is our vantage point, and it changes everything. This map shows dramatically how easily accessible locations are by air, and how no one is isolated, at least not in the terms that had applied for millenia prior. Condition is very good. \$80.00

## NORTH AMERICA & UNITED STATES

8. (North America - Western Hemisphere) **L'Amerique suivant les dernieres observations de L'Academie Royale des Sciences**, Buffier, Rouen, 1782, 7 x 5.5, hand color

Based off of the map by Macquart by the same title, this late bloomer is still showing California as an island prominently floating off the western coast of the continent, indeed it is labeled as "Californie I.". Showing the entire western hemisphere, there are likewise other portions of the map that are behind the time, but it is an interesting holdover. Condition is good with some close margins extended. McLaughlin #73, state 3. \$245.00

9. (United States) **A Map of the United States of America Agreeable to the Peace of 1783**, Guthrie, 1785, 14 x 15.5, outline hand color

With the colonial borders still in flux, and the lands west of the Appalachians still vast Indian lands, dotted with dozens of tribal names, this is a fascinating map. Prior to the creation of Vermont, New York and Pennsylvania both border Lake Ontario. New England has an extra territory of "Sagahadok" just above Maine taking up what are today its northern reaches. This map also includes clear and distinct depictions of the fictitious islands of Lake Superior. Condition is very good, with the typical light off setting and a bottom margin is very close. \$420.00



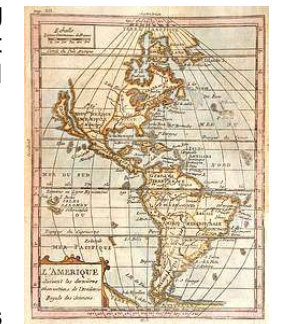
4. (World) Smith



5. (World) Chase



7. (World) Edes Harrison



8. (N.A.-W.H) Buffier



9. (U. S.) Guthrie





10. (U. S.) Lapie

10. (United States) **Carte Des Etats - Unis D'Amerique Du Canada, Du Nouveau Brunswick...**, Lapie, Paris, 1838, 16 x 21.75, outline hand color,

A masterful engraving of the US during a fascinating time of transition. While recognizable towns and roads cover the east, west of the Mississippi River is a huge Missouri Territory up to the continental divide, and west of the divide is a large District of Columbia that reaches well into British Columbia. The dense detail of the Rockies assimilates the information of Lewis & Clark, including a small notation for "Tour de Pompey" - Pompey's pillar, Pompey being Sacagawea's son. The Southwest is still Mexico with a heart shaped Texas dotted with towns. Several hypothetical rivers flow from the base of the Rockies to the Pacific. Shows the Santa Fe trail connecting to the Spanish towns of modern New Mexico. Notes dozens of native tribes and their locations. Condition is very good with some light overall browning to the entire sheet. \$485.00



11. (United States) Blackie

11. (United States) **The United States of North America**, Blackie, c1856, 14 x 19.5, outline hand color

A fine coast to coast map of the US and its territories with some great anomalies including an expanded Texas that includes all of present day Oklahoma, and a notation for the recent Gadsden purchase that notes a territory south of the Gila river called "Gadsden or Arizona". Does note the Santa Fe as well as Oregon trail. Condition is good, with a repaired opening tear. \$190.00



12. (United States) Johnson

12. (United States) **Johnson's New Military Map of the United States showing the Forts, military Posts & all the Military Divisions...**, Johnson, 1861, 17 x 23.5, full hand color

At the outset of the Civil War, this map shows the forts and posts of the frontier, and shows the military regions the army was divided into. Surrounded by nine large insets for key points from "New Orleans and Delta.." to "Charleston Harbor", and Washington DC. Condition is good with some light browning to the centerfold. \$200.00



13. (North America) Gilpin

13. (North America) **Map of North America in which are delineated the Mountain System as a Unit. The Great Calcareous Plain and its Details, and the continuous encircling Maritime Selvage..**, Gilpin, 1873, 24 x 22.5, bright hand color

William Gilpin was Colorado's one time governor and full time businessman. He had some distinct ideas on how America would be populated, and why, and to support his theories he did a series of maps. Interestingly, they are some of the first to incorporate economic potential for a region and think in terms regional resources and climates. With bold hand color distinguishing like regions, it also shows concentric circles which suppose where the continent's population will be concentrated in the future - Topeka, Kansas. Condition is good with a close left margin. \$185.00



14. (North America) Gilpin

14. (North America) **Thermal Map of North America, delineating the Isothermal Zodiac the Isothermal Axis of Intensity and its expansions up and down the Plateau**, Gilpin, 1873, 24 x 22.5, bright hand color.

This map from the set by William Gilpin is another cartographic argument for the superiority of the central region of the country. The brightly colored map features a band that runs from San Francisco to Boston which marks the regions of most consistent temperatures, the ideal region to settle. Condition is very good with a close left margin. \$165.00

15. (United States) **The United States of America**, Miguel Covarrubias, 1943, 14 x 20, printed color

Born to Mexico's elite, Miguel was a self taught prodigy for illustrating and started making maps at 14. Later with a government scholarship, he studied in New York and fell in with the cultural heavy hitters of the time like Langston Hughes and Hurston. He began illustrating for Fortune and The New Yorker, as well as doing stage design and murals, and out of this time came his love of ethnology and maps. This is his famous map of the US that almost has a Thomas Benton Hart feel, colorful and refined, with beautiful caricatures and vignettes for the nations different regional characteristics. Condition is very good. \$95.00



15. (U.S.) Covarrubias

## STATES & REGIONS

16. (Alabama) **A Diagram of the State of Alabama**, US Govt., 1844, 22.25 x 12, uncolored as issued

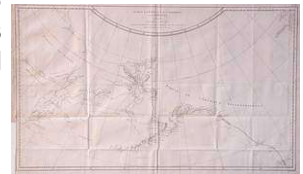
A map of the progress of the survey in this state, as several considerable Indian reserves are being extinguished. East of the Coosa River were the Creek Indians, west were the Cherokees. On the western border of the state two portions of Choctaw and Chickasaw lands are acknowledged, now annexed. Only a handful of major towns are shown, but still an interesting historical glimpse. Some off setting, top and bottom margins close and cropped in some areas. \$90.00



16. (Alabama)

17. (Alabama - Mobile Bay) **Chart of Mobile Bay Alabama**, US Govt, 1894, 21.5 x 38.25, some printed color

A large map of the bay of Mobile and its islands with a special focus for the US Commission of Fish and Fisheries which shows the navigability of the area, but specifically notes the location of the natural oyster beds, and those planted. Shows all the different forts, points and bays of the area. Condition is very good with an old repair to an opening fold. \$95.00



17. (Alabama - Mobile Bay)

18. (Alaska) **Carte de la Cote N. O. de L'Amerique et de la Cote N. E de L'Asie**, Cook/Benard, 1785, 15.25 x 26, uncolored as issued

A dramatic and key map for Alaska. Shows the routes of the two ships swinging up the Californian coast and up through the Aleutians, through the "Behring" straight and back down the Kamtchatka coast, heading home to England. Notes dozens of placenames, and provides some depth soundings. Condition is very good with a close lower left margin and old folds. A fine engraving on stout paper. \$480.00



18. (Alaska) Benard/Cook

19. (Alaska) **Carte De L'Entree De Norton, et du Detroit De Bhering...**, Cook/Benard, 1785, 10.75 x 15.5, uncolored as issued.

A fine engraving on heavy stock which shows the Bering strait well defined as the ships of Cook's expedition sail through the area. A key map for Alaska showing the coast from Stuart Island in Norton Sound, around the Seward peninsula, but stopping before the Kotzebue Sound. Accurately includes the island of St. Lawrence ("Clerke") and Diomedede. The tracks of both ships show ocean soundings, as well as dates. Condition is very good. \$275.00



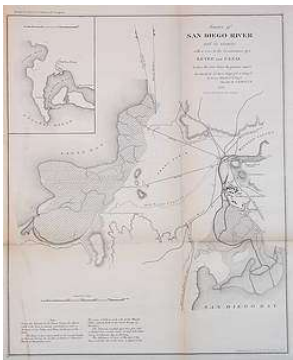
19. (Alaska) Benard/Cook

20. (California - San Francisco) **San Francisco 1851**, Henry Bill, 1851, 11.5 x 16.25, full printed color

A stunning large birds eye view of early Gold Rush era San Fran. Gives an identifiable glimpse of the growing city with a handy numbered key of twenty five different important points. This early instance of printed color is sophisticated and well executed. Condition is good with an opening tear that is well repaired and some lightness to the printing on the key at the bottom of the image. This larger version of birds eye is less common. \$550.00

20. (CA- San Francisco) San Francisco 1851






21. (CA) Survey..., UCCS

21. (California) **Survey of San Diego River and its vicinity with a view to the Construction of a Levee and Canal**, UCCS, Washington, 1853, 15.5 x 12.75, uncolored as issued

An early map of San Diego with the fine detail that US Coast Surveys provided at the time, touching not just on the coasts and nearby drainage, but featuring some quality of land type, and detail for roads and even buildings. Condition good with some anticipated light browning to the folds. \$160.00

22. (California - San Francisco) **Hippieville Guide and Map, Haight Ashbury, San Francisco Hippieville**, W.T. Samille, Sausalito, California, 1967, 17 x 21, substantial color.

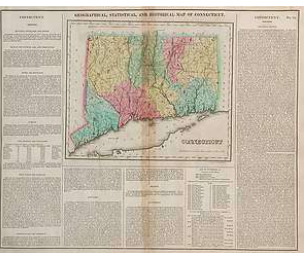
This is one of the oddest creatures we have seen, but historically important. It is a map of the Haight Ashbury area intended for tourists who want to see the hippies. The map, listing store locations, is held by two barefoot and handsome hippies. Verso are guides to hippy history, language, posters, and nightlife, as well as a definition of psychedelic. It's hard to believe this was once a tourist attraction, much like a zoo. \$140.00



22. (CA- San Francisco)

23. (Colorado - Central City) **Carte Du District Aurifere de Balck Hawk Central City et Nevada**, Simonin, 1868, 6.5 x 9.5, uncolored as issued.

An uncommon French published map that focuses on the mining district around the Colorado towns of Central City, Black Hawk, Nevada, Bortonsburg and Missouri City. Notes dozens of specific claims, many mining districts, as well as specific ranches and their owners. Most all notable buildings are shown and labeled. Great for roads and drainage. \$85.00



25. (Conn,) Carey & Lea

24. (Colorado - Denver) **Economic Geology of the Denver Basin**, Gannett - US Govt., 1889, 21.5 x 21.5, full printed color

This is an in house favorite for Denver and the front range. While it deftly shows sixteen different kinds of strata, it spans across an area that has radically changed and developed since this map was made. Small towns abound on the outskirts of Denver, and towns on the plains, now long since gone. Roads and railroads are well depicted, though the roads and streets are not named, they are easily discerned. Condition is very good with some minor light browning to a fold. \$120.00

25. (Connecticut) **Geographical, Statistical and Historical Map of Connecticut**, Carey & Lea, Philadelphia, with text 17 x 21, full hand color

A great and dramatic resource for the state with a well detailed map of the state, its towns, roads, rivers and basic terrain. The surrounding text addresses the state's history and situation thoroughly, touching on everything from its soil, climate, and commerce, to education ("Yale"), religion ("congregationalists"), and government. Condition is good save for staining to the centerfold. \$245.00

26. (Florida) **Map of East Florida, Reduced from the Map compiled by Capt. John Mckay & Lieut. J.E. Blake...**, Drake, 1840, 16 x 10.75, uncolored as issued

The map by MacKay & Blake is a famous work for Florida which gave substance to the interior, and is the first to show the drainage of most of the state, along with roads, forts, battlegrounds, as well as the "District assigned to the Seminoles by Gen. Macomb". Also notes an Indian route across the Everglades that is "passable for small boats". This scaled down version of the large MacKay & Blake holds its substance well, and isn't listed in



26. (Florida) Drake

the Jolly/Rosenthal guide. Condition is good with a smoothly repaired opening tear that reaches across the first panel. Close left margin. Complete with original text which is worn, foxed, and with a restored spine. Uncommon. \$425.00

27. (Florida) **A Map of the Peninsula of Florida Shewing the present field of Surveying in the Territory**, US Govt., 1844, 18 x 11, uncolored as issued.

Prior to Florida becoming a state, this map shows the US survey working their way south through the territory. Starting at roughly present day Daytona Beach (just the town of "Smyrna" shown), this map spans down to Key Largo ("Cayo Largo"), mentioning many forts, and some key place names. Condition is good with some light off setting and light damp staining, a portion of the top border is cropped. \$120.00

28. (Florida) **A Plat Exhibiting the State of the Surveys in the State of Florida**, US Govt., 1849, 22 x 25, uncolored as issued

A pristine map of the entire state as the survey is progressing well, with many interesting notations. From the towns and landings in the Big Cypress ("Bowlegs Landing", "Sam Jones T"), the many forts in the south ("Ft. Centre", "Ft. T.E. Adams"), as well as the large land purchases and grants ("Forbes Purchase", "Arredondo Grant"). The map does deal with some land quality issues, with some practical notes "Sink In Sand". Condition is exceptionally good with some very light marginal foxing, otherwise excellent. \$175.00

29. (Hawaii) **Pirogue Des Isles Sandwich, avec Les Rameurs Masques**, Cook/Benard, 1785, 9.25 x 14.5, uncolored as issued.

Set on the stunning background of the Hawaiian coast, this bold engraving shows Hawaiians in elaborate headdress paddling a large outrigger canoe with sail. Finely engraved and on heavy stock, this original print is one of the many originating from Webber's pen who was along on the Cook voyages. A classic image in excellent condition with good margins. \$340.00

30. (Hawaii) **Tereoboo, Roi D'Owyhee Apportant Des Presents au Capitaine Cook**, Cook/Benard, 1785, 9.25 x 14.5, uncolored as issued.

Here three huge vessels are paddled out by teams of men to meet the ships of Capt. Cook, and present him with gifts. Indeed in the stern of one canoe appears to be large statues or masks. A dramatic scene from a historic set of prints, which are some of the first for the islands. Condition is very good. \$370.00

31. (Hawaii-Kauai-Atooi) **Une Vue de l'interieur de l'isle d'Atooi**, Cook/Benard, 1785, 9.25 x 18.5, uncolored as issued

A first glimpse of the island and the culture at the time of Cook's visit. Here the village of Atooi on Kauai with the pristine island in the background and the village itself set in the clearing with numerous large thatched buildings. In the foreground domestic life goes on with people and there fruit and gourds, while men haul a hog on a long pole. A detailed view, and peaceful scene. Condition is very good. \$340.00

32. (Idaho) **Territory of Idaho**, Dept of Interior - US Govt., 1879, 21.5 x 14, uncolored as issued

Showing the progression of the survey through the territory, most of the grid for the townships are based off of the Snake river and its tributaries in the south and the Clear Water River in the north, and little else is shown for topography and drainage. Many towns dot the region as well as two reservations (Couer D Alene, and Fort Hall). Condition is very good. \$95.00



28. (Florida) US Govt.



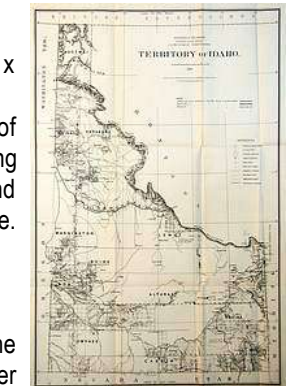
29. (Hawaii) Pirogue Des...



30. (Hawaii) Tereoboo...



31. (Hawaii-Kauai-Atooi)



32. (Idaho) Territory of Idaho, US Govt.





33. (Idaho)

33. (Idaho) **Rand McNally Indexed Pocket Tourists' and Shippers' Guide**, Rand McNally, Chicago, 1925, 26 x 19.5, printed color

A fine reference for the state, its counties towns and basic terrain. The verso is a thorough map of the automobile roads and "principal trails". Also shows the many different national forests, each named. Condition of the map is very good, the accompanying guide is rougher as the paper boards are separated and chipped. \$55.00

34. (Iowa - Appanoose County) **The Ottumwa Courier's Topographical Pocket Map of Appanoose County**, Iowa State Publ. Co., Davenport, Iowa, 1913, 16.5 x 21, printed color

An advertising map of the county with every road, railroad, small town, and even the churches and schools throughout the country. Surrounding the map is a decorative border, and flanked on both sides are dozens of ads for the local businesses. Condition is very good with some minor supportive repairs to a few corner folds. Cover has some scrawl. \$85.00

35. (Iowa) **Rand McNally Indexed Pocket Map Tourists' and Shippers' Guide**, Rand McNally, Chicago, 1920, 19.5 x 26.5, printed color

The exhaustive title on the cover of the guide sums it well in that it shows "Main Highways, Railroads and Electric Lines, Counties, Cities, Towns, Villages, Post Offices, Lakes, Rivers, etc.", without a doubt it is thorough. The verso shows just the roads and highways of the state. Condition is very good for the map and the guide is good though the covers are separated. \$55.00

36. (Louisiana) **Rand McNally Indexed Pocket Map Tourists' and Shippers' Guide**, Rand McNally, Chicago, 1920, 19 x 26.5, full printed color

These shippers guides are the definitive resource for the time and give unparalleled focus for towns, counties, railroads and waterways. A large inset here shows the "Vicinity of New Orleans", while the reverse side shows "Louisiana Automobile Road Map" and its many roads. Condition is very good for both the map and the guide. \$60.00

37. (Massachusetts-Boston) **Boston Map Cane**, In-A-Cane Display Co., Boston, c1940, 13 x 19, full printed color

Here's an approach that's unique. This isn't something that we encounter commonly, as cane collectors fancy them as well, but this 34 inch walking cane contains a nice map of the city of Boston with small architectural vignettes for significant buildings and a key at the bottom for places modern and historical. The map itself is printed on a dense treated cloth, and has endured very well, with some only minimal soiling on its outer edge, which is missing its crimped-on metal edge. We have disengaged the spring loaded roller for easy viewing. The map itself is in great condition. \$220.00 (pictured on back cover)

38. (Midwest - upper) **A Map of A Portion of the Indian Country Lying East and West of The Mississippi River to The Forty Sixth Degree of North Latitude From Personal Observation Made in the Autumn of 1835 and Recent Authentic Documents**. Featherstonehaugh - US Govt., 1835, 26.5 x 38, b&w as issued

A truly amazing map covering much of modern Illinois, Wisconsin, Minnesota, Iowa and Missouri. Shows the many of the states and territories still divided into large districts, while Iowa is mostly native reserves (with note of tribal population) save for "Scott's Purchase" which spans from the banks of the Mississippi river to about forty miles into

inland. Carver's Grant is shown in Wisconsin. Boundary disputes are still evident with Missouri's northern border, as well as a "New Purchase" which extends it to the Missouri River. In modern Minnesota, it touches on the rivers and lakes far up river from Fort Snelling, unlike anything we've seen for the time, well before Nicollet's map. Notes fur trading posts, as well as forts and small towns. A scarce map that is shown once in the price guides, and hasn't crossed our path before. Condition is very good with only very minor separations at a few corner folds and marginal supportive repairs to two folds. \$540.00 (

39 (Minnesota) **Rand McNally Indexed Pocket Map and Auto Road Guide**, Rand McNally, 1919, full printed color

A great reference for the state, its towns and dozens of railroads on one side with a "Minnesota Automobile Road Map" on the verso showing the "trails" and their names "Jefferson", "Yellow", "Black", "Green". Some separation at the corner folds, but no loss. Guide is in very good condition with numerous ads in the front and back, as well as the index of towns, lakes and counties. \$60.00

40. (Missouri) **Rand McNally Indexed Pocket Map Tourists' and Shippers' Guide**, Rand McNally, 1920, 19 x 26.5, printed color

Packed with towns and railroads, this map and guide is the consummate reference for the time. Dozens of different rail lines are listed and keyed. Insets show the St Louis area, and the heel going into Arkansas. The verso is a "Missouri Automobile Road Map" noting all the roads and highways. Condition is good for both the guide and map. \$55.00

41. (Mississippi, Alabama) **A Correct Map of the Georgia Western Territory**, Morse, Boston, 1797, x 8 x 6.5, uncolored as issued. At this time the lands in the western part of Georgia were in contention between that state and the United States. The US established the Territory of Mississippi here in 1798, but only in 1802 was the land finally ceded by Georgia. The map covers the region that was to become Alabama and Mississippi. At this time it is divided into large tracts owned by the Georgia, Tennessee or Upper Mississippi Companies. There are many other notations of the rivers and the other features. This may be the earliest separate map of this region. Condition is good though there is some light foxing and a well repaired tear that runs about an inch into the left portion of the image. \$175.00

42. (Mississippi) **Geographical, Statistical and Historical Map of Mississippi**. Carey & Lea, Philadelphia, 1823, with text 17 x 21, full hand color

A dramatic map of the state, as huge Indian reserves and counties cover most of the state, with settlement and development mostly in the south. In the north there are few roads, and fewer towns. In fact in the Choctaws reserve, aside for the "Old Agency" there is only the "Elliot one of the Missionary Stations". Of the roads covering the state, one is "Gen Jackson's road...", another is the road to Nashville, and one is native, noted as "Old Indian Path". Surrounded with a great historical text, and population analyzed by race. Condition is good with some old glue stain to the centerfold, and a few light spots of foxing. \$350.00

43. (Montana - Great Falls) **Animated Guide Great Falls Recreation Area**, US Forest Service, 1939, 16.5 x 21.5, printed color

It's uncommon to find pictorial things that focus on portions of Montana, but this one does a Great Falls with style. Names the many different ranches available along the Rockies, and shows hunting, fishing and recreation points in the plains. A fun map of the area in very good condition. \$65.00



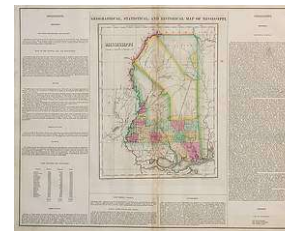
39. (Minnesota)



40. (MO) Rand McNally



41. (Miss., AL), Morse



43. (Miss.) Carey & Lea



43. (MT - Great Falls)





44. (New Hampshire)

44. (New Hampshire) **A Scott- Map of the White Mountains of New Hampshire**, Alva Scott Garfield, c1945, 20.5 x 27.5, full printed color A large and colorful resort map from Conway to Gorham and west to Whitefield, full of vignettes of recreation as well as the accommodation's available. Shows the highways and mountains, as well as points of interest. Condition is exceptionally good with good clean margins. \$95.00

45. (North Dakota) **The Rand McNally Indexed County and Township Pocket Map and Shippers' Guide of North Dakota**, Rand McNally, Chicago, 1911, 13.5 x 19.5, full printed color An exhaustive county map that includes all the owns, railroads, and Indian reservations for the state. All the Railroad lines are keyed in red. Guide and map are in very good condition with some sporadic soiling to the guide. \$60.00



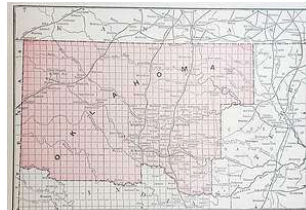
45. (North Dakota)

46. (Oklahoma) **Maps, No. 2. Showing a continuation of Details of Fort Smith and Santa Fe Route From Old Fort Holmes to Mounds Near 100th Degree of Longitude.** Simpson - US Govt., 1849, 11 x 19.5 In 1849, Capt Marcy was charged with "finding, and mapping a practicable route, and also the safe conduct of a large party of emigrants en route to California". Leaving from Fort Smith with J.H. Simpson, they faithfully mapped the route in four sheets, this second sheet covers the heart of present day Oklahoma from south of Oklahoma City to the western border. Notes land formations, creeks and practical information "Buffalo Grass", "Pond of water", "Gypsum in great abundance". Condition is good with general light browning to the sheet, and a spot of foxing in the upper border. The first map to detail this area. *Wheat #640*. \$390.00



46. (Oklahoma) Simpson

47. (Oklahoma) **Oklahoma**, Anon, c1890, 7 x 10, printed color This is one of the earliest stages for the progression of the new "Oklahoma" territory. As it began in the heart of Indian Territory, this next step shows Oklahoma now reaching up to the Kansas border but still being hemmed in by the Creek, Seminole, and Cherokee Reservations of the Indian Territory. Many more towns are shown, supported by the several railroads crossing the region. Notes some key roads. Condition is very good. \$45.00



47. (Oklahoma)

48. (Southeast - Carolinas, Georgia, Tennessee) **A New Map of the Cherokee Nation with the Names of the Towns & Rivers. They are Situated on No. Lat. from 34 to 36**, Thomas Kitchin - London Magazine, 1760, 7 x 9, uncolored as issued

Intended to bolster the sense of importance for gaining the allegiance of the Cherokee's to the British cause against the French, this map shows the dozens of towns that the Cherokee Nation had spanning from the western Carolinas, northern Georgia and eastern Tennessee, their indigenous homeland. After reviewing the 1755 Mitchell map of the US, it seems map derives a good portion of its substance from it, with some additions. Two legends discuss the situation of the "Mississippi River" branch shown in the map, and another notes first hand accounts of a rivers navigability to Indian villages. Cummings notes that it is one of the earliest maps of western North Carolina. Condition is good and in a unique format as it is cloth backed and in its own hard cover with gold lettered spine. There is some light off setting and marginal staining. *Cumming, 327*. \$535.00 (Pictured on Cover)



49. (South Dakota)

49. (South Dakota) **Rand McNally & Co.'s Indexed County and Township Pocket Map and Shipper's Guide of South Dakota**, Rand McNally, Chicago, 1909, 13.5 x 19, full printed color With its original guide book in very good condition, this folding pocket map for the state is the definitive resource for the time, showing towns, railroads (all keyed

by name), Indian reservations and counties, and in very good condition. \$65.00

50. (Texas) **Texas**, Mitchell/Bradley, 1889, 16.5 x 22.5, full hand color

A nice hand colored map of the state as settlement has made it to the western counties, and towns abound. In the east, dozens of railroads web across the counties, and their hundreds of small towns, while in the west, once huge counties have been divided and new counties founded. A large inset shows the panhandle with Greer county, now a present day portion of Oklahoma being shown as part of Texas. Condition is good with some marginal repairs to the centerfold \$350.00



50. (Texas) Mitchell

51. (Utah) **Rand McNally & Co.'s Indexed County and Township Pocket Map and Shipper's Guide of Utah**, Rand McNally, Chicago, 1890, 19.5 x 13.5, full printed color

The best reference for the time with all the towns, counties, railroads and basic terrain. Includes the original guide for the state's counties, creeks, mountains, towns, and much more. Guide is in very good condition save for some soiling. \$70.00



52. (Washington) Rand

52. (Washington) **Rand McNally Indexed Pocket Map Tourists' and Shippers Guide**, Rand McNally, Chicago, 19 x 26.5, printed color

An exhaustive map of towns, railroads and terrain on one side with a fine "Main Highway Map" on the back with the "Principal Trails in Washington". Condition is very good with the guide in good shape, thought the contents are loose from the board covers. \$60.00

53. (Washington) **Panoramic Perspective of the Spokane Region...Grand Coulee Dam**, Inland American Printing., c1940, 17 x 23, printed color

A nicely stylized pictorial map for a good portion of eastern Washington and beyond focusing on the impact of the Grand Coulee Dam. The dam project was shown to be an irrigation source that would enliven dry areas and improve the local situation. In the title there is a key which names towns and gives their proximity to Coulee Dam project. Condition is very good. \$85.00



53. (Washington)

54. (West) **Map of Oregon Territory by Samuel Parker**. 1838, 14 x 23.25, uncolored as issued

Samuel Parker was an early 19th century missionary who chronicled his trek, and mapped what he found in the West, from Council Bluffs (Iowa) to the great Oregon territory. In the accompanying text he notes that, "The most of what is narrated came under the author's personal observation, and whatever is stated which did not, was obtained from gentlemen connected with the Hudson Bay Company, whose reputation for honesty and candor...is well established." Shows a great glimpse of the West from "Long's Peak" and the Kansas River to well into today's Canada, noting many place names and native tribes. Condition is good save for some foxing and small supportive repairs to opening folds. Complete with the original text which is foxed with dampstaining, though the spine and binding are solid. *Wheat 438*. \$400.00



54. (West) Map of Oregon

55. (West) **Map to Illustrate an Exploration of the Country lying between the Missouri River and the Rocky Mountains, on the line of the Nebraska or Platte River**, by Lieut. J.C.Fremont, of the Corps of Topographical Engineers, Washington, US Army, 1843, 14 x 33, some outline color. This is the map issued with Fremont's first expedition to South Pass and the area in current south east Wyoming and north eastern Colorado. The map treats the region north of St. Vrain's fort including the north park and Laramie Plains area. Numerous trails and rivers are seen on the map as well as the mountains. The map is more scarce than the later Fremont maps, and it has been years since we've had this come along. Condition is good, an opening fold that reached



55. (West) Fremont





56. (West) Map No. 10

into the first panel is supportively repaired and doesn't impact the image, and is modest. The original hand color remains strong outlining the rivers. \$650.00

56. (West) **Map No. 10. United States**, Burgess/Smith, 1853, 10.50 x 9, bold hand color  
Here the West divided into its seven large territories with the basic notations for settlement. Interestingly this map gives population estimates for each territory (New Mexico 62,000; Utah 11,000...) Some early notations in Utah territory show Fillmore City as the "Proposed Capitol", while there are no settlements around the Great Salt Lake, except "Brownsville". Condition is good with strong original color. \$125.00

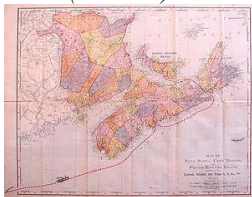


57. (Canada) Owen

### CANADA

57. (Canada) **A Map of Hudsons Bay and parts adjacent, from the latest Surveys and best Authorities**, Owen, 1755, 9.5 x 8.5, uncolored as issued

An interesting combination of the era's speculations and history for the region from Greenland and Baffins Bay to Hudsons Bay. Here, many speculative rivers and channels offer easier access to the Bays, and a huge river taps into a large lake at the center of Newfoundland/Quebec which is attributed to Native information. Many place names are shown with dates for first discovery for many points. Historic notations also occur "Here Hudson and 8 more where left to perish 1611". Also includes the an obscure note of the "Marble Cave of the Indian Genius". Condition is good with some light offsetting, marginal staining, and a close top margin. Not found in Jolly/Rosenthal. \$195.00



58. (Canada) Owen

58. (Canada) **Map of Nova Scotia, Cape Breton, and Prince Edward Island published by the Canada Atlantic and Plant S.S. Co. (Ltd.)**, Rand McNally, 1895, 15.5 x 20, full printed color

This promotional map was made for a Boston to Prince Edward Island trip where in you could spend a "night at sea and wake the next day in another country". Well detailed for towns and terrain, it shows a large steamer on the "plant line" and its route to Nova Scotia and Prince Edwards. \$90.00



59. (England)

### EUROPE

59. (England) **Black's Road & Railway Travelling Map of England**, Black, London, c 1860, 32.5 x 23.5, full hand color

An attractive folding pocket map in its original hard covers with gold titling, and map laid on canvas and retaining its soft original hand color. Shows great detail for the timeless English countryside, its towns, terrain and railroads. Condition is very good, though there is some subtle old manuscript notations. \$125.00



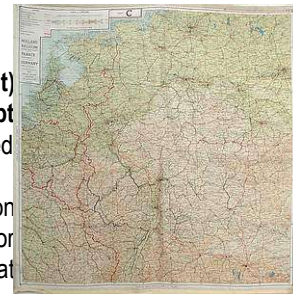
60. (Europe - WWII)

60. (Europe - WWII) **A Map of Herr Hitler's Heaven, drawn with undiplomatic but fervent hopes that it won't happen here.**, Yandley - Ken Magazine, New York, April 21, 1938, 12 x 9, b&w as issued  
An interesting cartoon map that dramatizes the US pre-War fears and concerns of what Hitler's intentions were for Europe. By this time the Sudetenland and Austria are in Nazi hands. "Concentration Camps" are shown in the south Germany, as a "Big Bookburning Festival" occurs in the east, a nazi soldier pushes out a large viking figure as "The New Theology" in the central portion, and from the Baltic a huge cloud of wind, full of "More Boloney", named "Herr Goebbels" blows "propaganda" into the nation. Poland is shown as soldier craning his neck, east and west "scared of Hitler and

Stalin too." An interesting map before the worst was to come. Condition excellent. \$75.00

61. (Europe - WWII) **Sheet C - Holland Belgium (Except West Coast) France (North East) Germany (West & Central). verso title Sheet D France (South East) Switzerland (Except South East) Belgium & Germany (New Frontier)** US Govt, undated - c1940, 28 x 28, full printed color on synthetic cloth

Known as "silks", "escape maps", "map scarves" these are indeed the maps printed on cloth that we sent with our boys as they headed into the front. Whether sewn into a jacket or underwear, or balled up in a pocket these maps offered detailed reference in a facile format that was concealable and waterproof. This is one of the better silks we've had for the European theatre, and if we read it correctly in its differentiation between the "Former Frontiers" and "Present Frontiers", it looks to be very early in the war with the Germans still expanding their borders. Two sided, the "C" sided covers Troyes, France to Munich, and Holland to Berlin. The verso "D" side is two maps, one of Southern coastal France to southern Germany and a detail map of Luxembourg to Aachen and Venlo. Condition is very good with some marginal tack holes where it was blocked. \$245.00



61. (Europe - WWII)

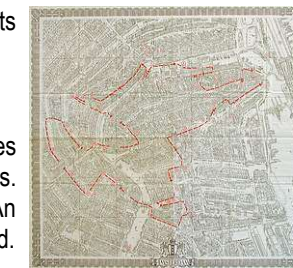
62. (Germany) **Embden et Oldenburg**, Mercator, Amsterdam, 1635, 5.5 x 7.25, outline hand color.

From the great master, this small map depicts a portion of northwestern Germany, its towns, rivers and basic terrain. Condition is good with light overall browning to the sheet. \$185.00



62. (Germany) Mercator

63. (Holland - Amsterdam) **Amsterdam**, Bollman, 1956, 18.5 x 20.25, some printed color  
Bollman was a meticulous master of this style of birds-eye view map which gives architectural sketches of each building, and shows everything, down to the lamp posts and trees. This map shows the heart of Amsterdam, along with suggested routes of scenic strolls. An amazing image to study, done prior to his maps of NYC and Jerusalem. Condition is very good. \$85.00



63. (Amsterdam) Bollman

64. (Ireland) **The "Graphic" Statistical Maps of Ireland**, The Graphic, London, 1886, 15 x 22, printed color

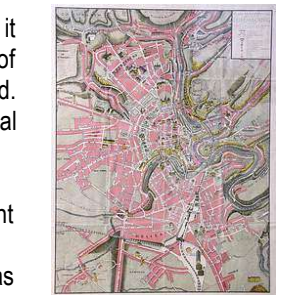
A late 19th century demographical study of Ireland and its populace. Six maps each address "Population, 1881.", "Education 1881.", "Religion 1881.", "Agriculture 1885.", "Wealth 1884.", "Pauperism 1884". An interesting assessment of the island. Condition is very good. \$90.00



64. (Ireland) The Graphic

65. (Italy - Pompei) **Nuova Pianta Degli Scavi Di Pompei**, Steeger, c1870, 19.25 x 25.75, uncolored as issued

Entombed in volcanic ash in 79 AD, this folding map shows the latest excavation as it was in the 19th century, when it captured the worlds fascination. An inset shows the vicinity of Naples and Pompei. The map itself shows every street, alley and wall to every building uncovered. A key notes ninety identified locations. Little is uncovered near the stadium. Still in its original beautiful hard covers. \$140.00



66. (Luxembourg)

66. (Luxembourg) **Plan Monumental De La Ville De Luxembourg**, Anon., c1925, 30 x 23, bright printed color

An uncommon pictorial map of this beautiful European city. Notes many key buildings, as well as the city's gardens, roads, and railroads. Condition is very good. \$95.00





67. (Russia) Southern Russia

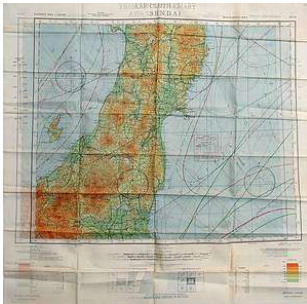
67. (Russia) **Southern Russia**, Communist Party, Moscow, 1951, 27 x 36, full printed color  
This is a classic propaganda birds eye view. It shows the Hydro-electrical dam projects on the Volga, Don, and Dnieper Rivers as they flow to the Black and Caspian Seas. Flowing from these projects are electrical lines that flow to Moscow on the near horizon. Shows many other towns and cities, along with connecting roads. Professionally restored and backed with some loss on the decorative border restored. \$250.00

### ASIA & THE EAST



68. (Afghanistan)

68. (Afghanistan) **The Country Around Herat Projected From Major Holditch's Map**, Illustrated London News, 1885, 15.5 x 21, printed color  
During the British colonial era in Afghanistan, the Russians invaded over the disputed border and dug in to what was considered a key pass to controlling N. India. This birds eye view compiled from British sources gives a dramatic view of the contested area. Condition is very good . \$90.00



70. (Japan -WWII)

69. (Japan) **Partie Du Japon ou Nipon**, Benard/Cook, 1785, 10 x 8, uncolored as issued  
At the end of Cook's third voyage, his men were heading home to England, and though fighting rough seas, they sailed the near coast of Japan and produced this chart complimented above with a shore profile. The map shows fragments of the coast from present day Miyako, south to Choshi. A fine engraving. Condition is good with some minor scuffing and a close left margin. \$195.00

70. (Japan -WWII) **AAF Cloth Chart Kanazawa verso side Sendai**, US Govt., 1943 "second edition", 24 x 23, full printed color on synthetic cloth.  
Known as "silks", "escape maps", "map scarves" these are indeed the maps printed on cloth that we sent with our boys as they headed into the front. Whether sewn into a jacket or underwear, or balled up in a pocket these maps offered detailed reference in a facile format that was concealable and waterproof. This two sided map covers the heart of northern Japan and the nearby islands, and the ocean currents and depths. The legend states, "Redrawn from a Japanese Imperial Land Survey map dated 1932. Communications revised to 1943 from intelligence reports." Condition very good. \$190.00



71. (Middle East) Mercator

71. (Middle East) **Turcici Imperii Imago**, Mercator/Hondius, 1613, 14 x 19, full hand color  
This attractive map of the Turkish Empire from the important Mercator/Hondius atlas shows the impressive extent of the Empire at the beginning of the 17th Century. The map covers Ottoman territory stretching from Arabia to the Balkans and from the Caucasus to North Africa. The large cartouche lower left features a portrait of Muhammed II, conqueror of Constantinople, considered to be the Empire's founder. Condition is very good despite oxidation of green pigment and attendant offsetting. \$1250.00



72. (Northern Asia) Blaeu

72. (Northern Asia) **Tartaria sive Magni Chami Imperium**, Blaeu, 1640 - 1650, 15 x 19.5  
A finely engraved map of northern Asia published by the firm of Blaeu , widely considered the greatest cartographers of the 17th century. The vast area of Tartary covers all of North Asia from the Caspian Sea to the Pacific. Small dragons and demons menace the area just beyond China's Great Wall. The cartouche shows two figures leading a camel, as appropriate to a map depicting the area of the ancient Silk Road. Condition is very good, with some faint browning in the area just above the cartouche. \$500.00

### BOOKS & ATLASES

**Arbuckles Illustrated Atlas of the United States of America**, c1890, pp.12,

The Arbuckle Coffee company was pretty revolutionary at the time, as they were the first to offer individually packaged coffee. They also were great marketers and produced nifty little trade cards which should should each of the US states and territories, which included a map and scenes that touch on the regional character and scenery. These individual cards have become very popular in the last few years and are in demand. The cards were also in demand when they were initially published, so much so that Arbuckle actually made an atlas which includes all of them. Here four individual cards are on each page with a description of the verso. \$350.00

**Atlas to Accompany Monograph XXXI on the Geology of the Aspen District Colorado**, Josiah Edward Spurr, US Govt., Washington, 1898, 30pgs. A highly desirable work on this now elite area of Colorado. Twenty seven maps detail different areas topography and geology, specifically, Aspen, Tourtelotte, Hunter Park, Smuggler Mountain and others. Includes the sought after "Aspen Special" sheet that details the town, its streets and nearby mines. Condition of the binding is good, the spine is a bit loose and the boards worn, but the contents are very clean and solid. \$650.00

**Geologic Atlas of the United States**, Needle Mountain Folio - Colorado, USGS, 1905,

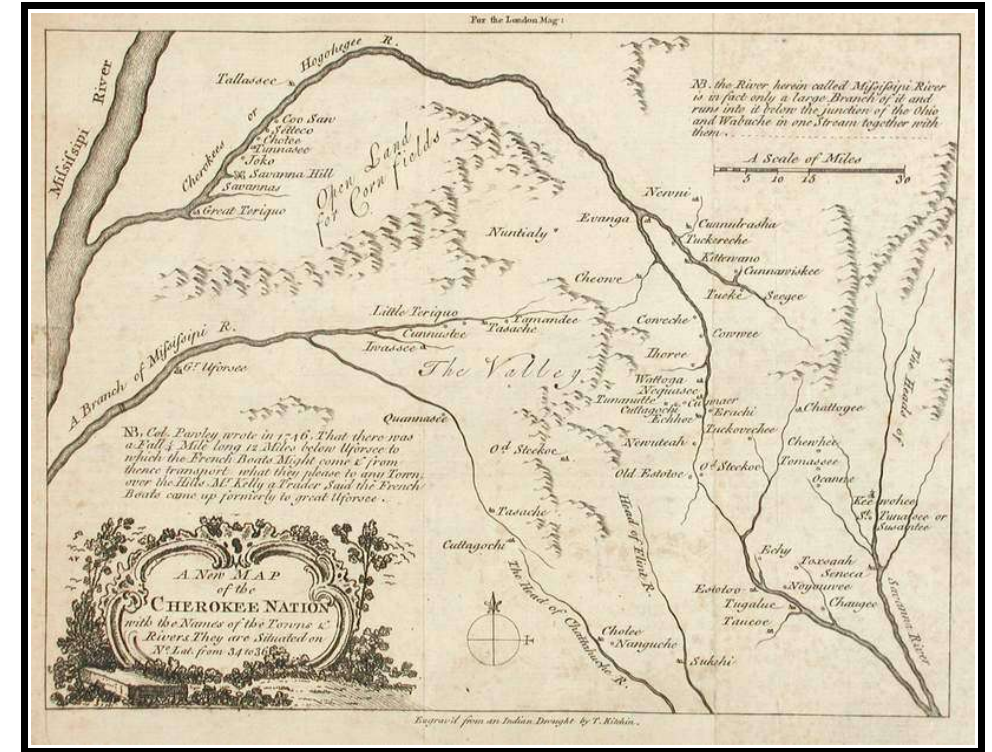
A soft cover atlas with thirteen pages of text and seven of maps and plates, which touches on this portion of southern Colorado which straddles San Juan and La Plata Counties, just south of Silverton. Entire folio is very good, maps are very good, with only minor tattering to the soft spine. Covers are aged but solid. A great reference. \$55.00

**Geologic Atlas of the United States**, Raton-Brilliant-Koehler Folio, New Mexico - Colorado, Willis T.Lee -USGS, 1922, A soft cover atlas with seventeen pages of text and twelve pages of maps and plates, which touches on this portion of southern Colorado and northern New Mexico and the Maxwell Grant. Maps are in good condition with some minimal marginal tape repairs. Covers are aged but solid. A great reference. \$45.00

**W. & A. K. Johnston's Illustrated Atlas of the British Empire**, Johnston, Edinburgh, 1925, pp 32 Issued with the "compliments of Duncan's" chocolates, this nice atlas contains "thirty two pages of maps in full colours, and many illustrations of the different parts of the Empire". Indeed the maps are very detailed for towns and railroads, and complimenting photos show some of the resources and character of the different areas. The hard covers are slightly warped, but binding and maps are very good. \$100.00

When ordering please remember that we accept **VISA, MASTERCARD, AM EX and DISCOVER**, as well as **checks**. Institutions are billed. There is a charge for shipping of about \$7.00 per package or actual cost. Shipping on framed items will be extra. All items are returnable for any reason within five days of receipt. We appreciate notification first. Frequently, we get several orders for may of the items in th catalog, but we usually have only a single example of each item. It is best to call and reserve items as they often go quickly. Our telephone is **(303) 296-7725** and we have a FAX at (303) 296-7936. All the catalogs are sent via First Class Mail and the phone line can be busy, when the catalog first comes out. If we are gone or the line is busy, the service will take a message. If you get the recording, we urge you to leave us a message with your telephone number and the item number. If the item is available we will reserve it until we get in touch with you and we make every attempt to get back to you as quickly as we can.

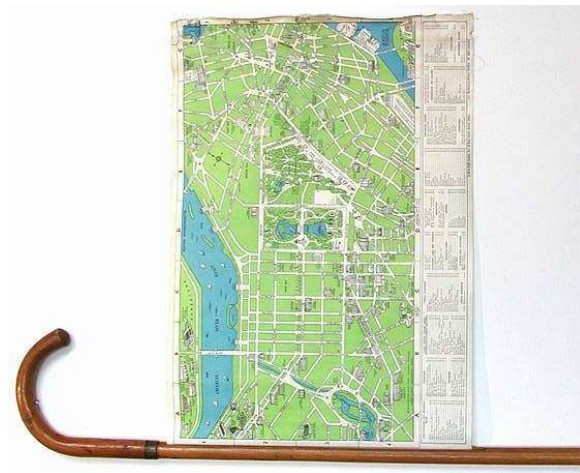
# THE OLD MAP GALLERY



Spring 2005

Catalog 46

[www.oldmapgallery.com](http://www.oldmapgallery.com)



(Massachusetts-Boston) Boston Map Cane

The  
**Old Map  
Gallery**

Antique Maps and Prints

1746 Blake Street  
Denver, Colorado  
80202

303.296.7725