

THE OLD MAP GALLERY



26. (Kentucky) Carte De Kentucke, Filson, 1785

“One of the rarest American maps—a striking accomplishment of American mapmaking in the eighteenth century...”

-Schwartz & Ehrenberg The Mapping of America

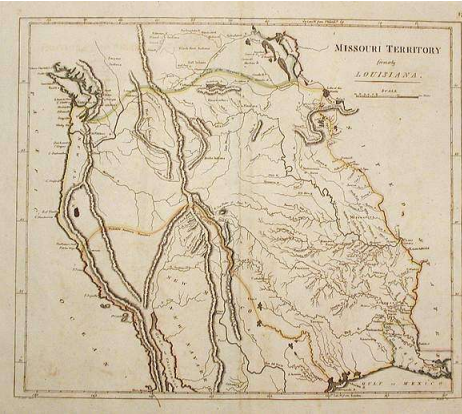
www.oldmapgallery.com
Spring 2004, Catalog 43

-IMPORTANT ADDITIONS-

1A. **MISSOURI TERRITORY FORMERLY LOUISIANA**, Mathew Carey, 1814, 12 x 14.25, outline hand

A grand and significant map of the new American possession, which tackles the mystery of this vast land with the latest substance, and honest conjecture. Reaching from the Mississippi River to the California Coast (here "New Albion"), contained on the north by the "Probable North Boundary of the Missouri Territory" and on the south by "Probable Southern Boundary". The northern boundary reaches from the Lake of the woods passing just south of Lake Winnepeg, meandering through native tribes coming to rest at the south end of Puget Sound in "New Georgia". The treatment of the Missouri River and it's headwaters are a Lewis & Clark based inclusion, giving foundation to the upper Plains drainage. The southern boundary follows the Colorado river up from the Gulf of Mexico, curving past Taos, New Mexico, and after following the "Arkansaw" river into the mountains (here "Stoney Mountains") it swerves to the coast, ending just north "F. S Francisco". This is a beautiful engraving on a strong

sheet with large margins. Condition is very good with some mild sporadic foxing, and a small blemish in California. Wheat 315. \$1900.00



2A.. **United States of America**, John Melish (Carey & Lea), 1822, 21 x 17, full hand color

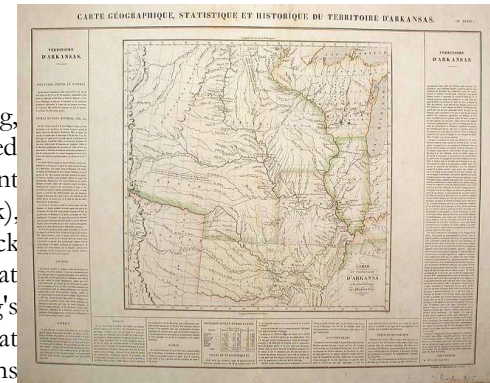
A key and influential map of the United States including the most recent information from Lewis & Clark, Pike, and Long. A fascinating map with many facets perhaps the most interesting being be the exploration and settlement of the recent Louisiana purchase. Now an expansive American territory outlined in green, the once French owned land sweeps across the "Great American Desert", the "Black Hills" and into the "Rocky Mountains" and the rivers charted by the Corps of Discovery. The most recent states and territories include Missouri and Arkansas with a joint vertical western boundary, a large "North West Terry" covering most of Wisconsin and part of Minnesota, and "Michigan Terry.". "Military Bounty Lands" are shown covering most of Illinois west of the Illinois river. In the eastern states roads are profusely noted as they connect state to state.

And west of the Mississippi and throughout the Plains dozens of native tribes and their villages are noted. Condition is very good with unusually good margins, strong color and the expected mild transference. Wheat 352. \$1700.00



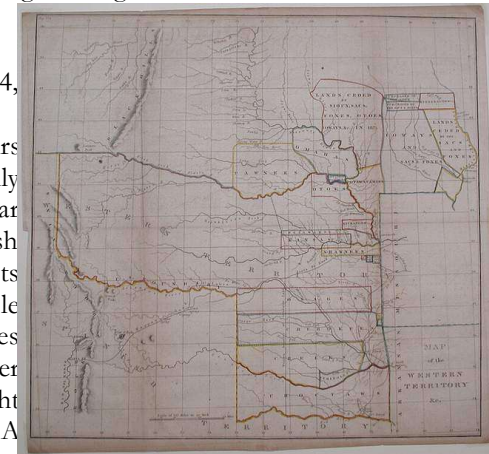
3A.. **Carte Du Territoire D'Arkansa et des autres Territoires Des Etats-Unis**, Buchon, 1825, 14 x 14 on a 27 x 20.5 sheet, outline hand color

An important map based on the the explorations of Major Long, showing the West with many interesting notations. It was Long who led an expedition across the Plains along the Platte River, to the front range where they encountered "the Highest Peak" (now Longs Peak), "James Peak" (now Pikes Peak), and traced the Arkansas River back east. It was also Long who called the western plains "The Great Desert" (here "Grand Desert". Throughout this map we see Long's translated notations such as the note in the heart of the Plains that states, " The Great Desert is frequented by roving bands of Indians who have no fixed place of residence but roam from place to place in quest of game". Reaching from the primitive states and territories of Illinois, Missouri, Arkansas and "Wisconsin Michigan", this map spans to Taos New Mexico and north to the Black Hills. This fine French edition by Buchon is complimented by descriptive text, and well retains its original color. Condition is very good with only a few light marginal blemishes. \$850.00



4A. **Map of the Western Territory &c.**, W. Hood – US Govt., 1834, 17.25 x 18, outline hand color

An early government report map that accompanied an Indian affairs publication which is uncommon and a bit under appreciated. Not only does it distinguish the land tracts for each tribe, but it also shows a clear depiction of the Santa Fe trail, along with some of its landmarks and fresh water sources along the way. Cutting through several of the Indian tracts is a line running north to south stating "Western boundary of habitable Lands".The coverage for the front range of Rockies is primitive, but does include general notations for the "Spanish Peaks" as well as the "Larimer Peaks" (Laramie) further north. Condition is very good with some light and even browning to the entire sheet and close margins as expected. A nice copy. \$750.00



5A. **Final Report of the United States Geological Survey of Nebraska and portions of the adjacent territories**, F.V. Hayden, 1872, +264pp, 11 plates and large folding map

Perhaps the rarest of Hayden's publications, this report covering Nebraska and the West includes a the rare large geologic map for the Middle West, based off the work of Warren with "Geology by F.V. Hayden M.D." Shows general strata from the Canadian border to Colorado and Kansas, each hand colored Eleven additional plates illustrate fossils and shells. The text is worn with both boards present and attached. The spine is taped, but stable. Several library stamps from different owners over the last century, including an impression stamp on the title page "Library of James Hall" The large folding map has significant separation at several folds, but all the information is present. The hand color is strong. We've only had this map once before in all our years of business. \$650.00



Welcome to our spring catalog, inside you will find a number of firsts, The first map of San Francisco (#17) the first of New Orleans (in Dutch #28), and most notably the first of Kentucky and the area, the Filson (#26). In between, you'll find our typical diverse selection of maps and views from things historic, to things colorful and pictorial.

Also for firsts, The Old Map Gallery will soon be offering our catalog directly online. Instead of receiving this print catalog you would receive an email notice that the online catalog is available. Simply send us a note from the email address you prefer and state "Email Catalog" in the subject line. Email us at: alanna@oldmapgallery.com.

Note also a wealth of Tallis maps in this catalog. It's been years since we've offered such a set of these fine maps that offer the latest information for the time, with unparalleled decorative presentation.

Enjoy,
Alanna & Curtis Bird

WORLD

1. **A Mapp or Generall Carte of the World...**, Blome (after Sanson), 1670, 15.75 x 20.75, full hand color

With a nod to Sanson as the originator of this large world map, Blome created this handsome English version with attractive decorative elements. The map has several notable features such as California as an island, a vague primitive land form yet to be Australia, as well a fascinating treatment of an expansive South polar continent, which strays close to the continents yet never makes a land bridge. The condition is good and has been professionally restored. Once cropped very closed and suffering from very minor loss on the folds, now the map has full clean margins, and support to corner folds. \$3200.00

2. **The World on Mercators Projection**, Tallis, London, 1851, 10.5 x 13.5 some color.

Decorative map of the world showing the steamer routes to the colonies and decorated with eight small vignettes of scenes around the world. Close top margins. \$120.00

3. **Planigloben**, Brockhaus, c1860, 13.5 x 18.25, some printed color,

An attractive and interesting map of the world with fine surrounding vignettes. While most decorative maps feature vignettes long on drama and short on accuracy, this is a map with substantive complimentary images. Shows at top a scene of the men of the different continents in native garb (African, Australian, European, American, Asian), then features notable animals per each continent all drawn with great care, then regional vegetation. At the bottom are two environmental scenes and more animals, specifically those found in Africa, America and Australia. A uncommon map not found in Jolly/Rosenthal. Condition is good with some supportive repairs to the centerfold and marginal tears. \$450.00

4. **Navy League Map of the British Empire**, Navy League, c1922, 19 x 25, full color.

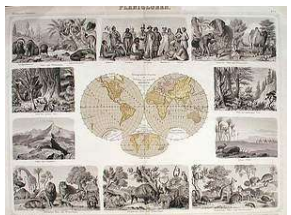
A visual explanation of the power of the British Empire, with two world maps, one showing its expanse at the time and one showing its historical growth. All the while surrounded with flags, emblems and many charts showing the statistical strength of Britain. Profiles at the bottom show British ships from the eleventh century up to the H.M.S. Raleigh. Condition is very good with its original folding cover. \$95.00



1. *A Mapp or..., Blome*



2. *The World on..., Tallis*



3. *Plaingloben, Brockhaus*



4. *Navy League Map..., Navy League*

5. **Eastern Hemisphere and Western Hemisphere**, Tallis, London, 1851, 11 x 15, unique decorative border (two maps).

These two maps together make a striking decorative world map. The maps of the Eastern and Western Hemispheres were the most elaborately engraved of any of the Tallis maps. Here you can see the elaborate scroll work that surrounded the map. Interlaced in the scroll are twelve vignettes of representative peoples and animals of the hemisphere. An amazing elaborate map. Condition is very good with close margins as expected. (Illustrated on back cover) \$725.00

NORTH AMERICA & UNITED STATES

6. (North America) **Amerique Septentrionale Corrige et Augmentee**, Vosgien, Paris, c1830, 8 x 9, black & white as issued

A fine French engraving with some tremendously unique qualities. While the United States is detailed with its territories reaching from the coast, west to the lower Mississippi River, the entirety of the US is shown contained south and east of the Ohio River, and beyond the truncated United States is an enormous nation of "COLOMBIE", reaching practically from coast to coast and up into Canada. Aside from this novelty, the map also includes good detail for the Southwest, the great Pike Lake, Quivira, as well as decent coverage for the Canadian interior. Condition is good with a close right hand margin. A rare find. \$260.00

7. (North America) **Carte De L'Amerique Septentrionale**, Du Bocage, Paris, c1850, 12.25 x 9, full hand color

A colorful and decorative continental map showing the state and territories of the time, along with a "heart shaped" Republic of Texas. Surrounded by a attractively detailed border this map includes the large tribal territories, for the Sioux (throughout present day Iowa), Osage (Kansas,etc), Mandan (Montana,etc), etc. Condition is very good, and would look wonderful framed. \$180.00

8. (Western Hemisphere) **North America and South America** (two maps matted side by side), Tallis, London, 1851, each map 13.5 x 9.5, some outline color.

Tallis produced some of the most decorative maps issued in the 19th century. All have decorative vignettes and the continental maps generally have a number. In this case the map of North America is surrounded by 10 small vignettes and South America has eight mainly relating to native life and the animals of the regions. These maps are highly decorative in themselves but here they are matted side by side and make one of the most decorative maps of America available from this period. Very good. \$500.00

9. (North America) **NORDAMERIKA**, Brockhaus, c1860, 17.75 x 13.5, some printed color

With a topographical map of the continent at the center this decorative piece is surrounded with wonderful scenes of indigenous interest. These are fine and articulate vignettes, not greatly romanticized. Many are specific such as the Landscape of the Red River Valley, or the church of Santo Domingo (New Mexico), but there are also polar scenes showing animals and sea life, or even the use of slaves harvesting sugar or cotton. Also included are a few Indians named by tribes and a funny image of a bald eagle swooping down on turkeys and a lone skunk. An uncommon map. Condition is good with some supportive repairs to the centerfold. \$475.00




6. *Amerique..., Vosgien,*



7. *Carte De..., Du Bocage*



8. *N. & S. America, Tallis*



9. *Nordamerika, Brockhaus*



10. United States, Tallis

10. (United States) **United States**, Tallis, London, 1851, 11 x 15, some outline color, unique decorative border.

Decorative map of the United States as far west as New Mexico. There are several vignettes including a Buffalo Hunt, Penns Treaty and a somewhat fanciful Washington Monument. Washington and Franklin's portraits and a coat of arms also appear. Each state is in outline color. Catches an odd period of territorial transition with both Missouri and Nebraska territories as well as the "Western Territory" and Texas. Very good. \$385.00



11. Etats-Unis, Vuillemin

11. (United States) **Etats-Unis**, Vuillemin, Paris, c1861, 9 x 12.25, outline hand color

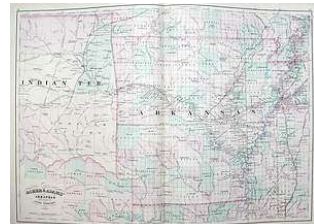
An attractive hand colored engraving showing the US with interesting depictions of the western territories. This is an interesting conglomeration of short lived territorial boundaries. Includes the "L" shaped Washington, and a small Arizona territory existing only south of the Gila. It also shows a unique depiction of Nebraska running just below Dakota territory and then angling west above Colorado, and spanning to the Canadian border. An interesting error also neglects Minnesota and just shows a sprawling Wisconsin. Condition is very good. \$185.00



13. Bootleggers McCandlish

12. (United States) **Map of the United States and Territories** 1776 -1876, Mitchell, 1876, 12.5 x 33.5, Full hand color

A centenary map of the nation comparing the thirteen colonies with the transcontinental expanse of the country 100 years old. Both maps on the sheet retain their bold hand color, and are complimented by vignettes of the liberty bell, Independence Hall, as well as statistics for each state and territory. The 1876 map includes the latest in railroad development as well as some old trails. The Santa Fe trail is noted "Route to Santa Fe" as well as the route from Salt Lake City to "Los Angelos" California. Condition is good save for some weak corner folds. \$175.00



14. Asher & Adams Arkansas & portion of ...

13. (United States) **Bootleggers Map of the United States**, Edward McCandlish, c1925, 22 x 32, uncolored,

A unique map of the nation dealing with the theme of alcohol and prohibition, done at the time, and in a style unique and clever. While place names are spoofed ("Chi-keg-o", "Scnec-Toddy", "Missis-SIP-i"), nothing is sacred and everything is an alcohol pun, down to the compass ("Norse, Souse, Yeast, Wets"), and the distance gauge ("Scale of Pints"). Each state has its fair share of vignettes and puns. An incomparable piece of Americana capturing the humor of the time and topic. Condition very good. \$145.00

STATES

14. (Arkansas - Indian Territory) **Asher & Adams Arkansas and portion of Indian Territory**, Asher & Adams, 1872, 23 x 16, full hand color

An attractive map of the state with hand color distinguishing each county. Gives good detail for towns, rivers, basic topography and especially the railroads of the time. This colorful map includes a good portion of present day Oklahoma, shown here as Indian Territory divided into tracts for each tribe. Condition is very good. \$85.00

15. (California) **The Sacramento Valley from the American River to Butte Creek**, Tyson/ Derby, Washington, dated 1848 but published 1850, 18 x 21, B & W as issued.

This map is one of the earliest to show the locations of the gold discoveries west of



15. The Sacramento Valley..., Tyson/Derby

Sacramento at Colluma, Curtis, Socoran Camp and numerous small towns are named and the existing roads shown. Probably the best engraved and most desirable of the Tyson maps for its concentration on this critical area. Number 149 in Wheat who describes it to be of major importance. An excellent copy. \$375.00

16. (California) **CALIFORNIA**, Charles Owen - State of California, 1936, 16.5 x 38,

A thirties bird's-eye view of the entire state with all the points of interest and a real feel for the time. Done as a two tone white and green, this map shows all the detail for the state, such as its roads, railroads, towns, etc, with a simple flair. A decorative ribbon of vignettes holds the title with scenes of everything from settlers and John Fremont to football and Hollywood. Condition is good. \$80.00

17. (California- San Francisco) **Official Map of San Francisco Compiled From the Field Notes of the Official Re-Survey made by William M. Eddy Surveyor of the Town of San Francisco California**, US Govt., Washington, 1849, 25 x 20, some outline hand color

This is the first map of the city of San Francisco. It was issued in a government report regarding land titles and several of the locations of the questioned titles are listed on the map. It shows the city with the original streets as far as Townsend and Larkin and the places where the bay was already being filled in. An uncommon map rarely seen today. Condition is good with two minor tears that run into the image, but have been mended. \$1600.00

18. (Colorado) **Colorado Railroad Map**, Kalmbach Publishing Co., 1943, 22 x 36, full color

Perhaps the best reference for the subject, this comprehensive map for the state features several insets for key areas of interest, all nicely presented with vignettes of the trains that ran these lines. This nice thematic map includes a lot of information, but isn't too dense and presents nicely. Emblems for the major lines are shown by the title at the bottom. \$75.00

19. (Connecticut) **Connecticut**, Finley, 1824, 9 x 11.25, full hand color

A early and colorful map by a notable American map maker. Complimented by strong hand color, this fine engraving includes the towns and roads of the time. Condition is good with some soiling and discoloration. \$200.00

20. (Florida) **Asher & Adams Florida**, Asher & Adams, 1872, 23 x 16.5, full hand color

A great hand colored county map of the state with a large inset for the tip of the state and the Keys. Notes many place names, as well as showing the railroad development. Condition is very good with some marginal browning. \$185.00

21. (Georgia, Alabama) **Asher & Adams Georgia & Alabama**, Asher & Adams, 1872, 23 x 16.5, full hand color

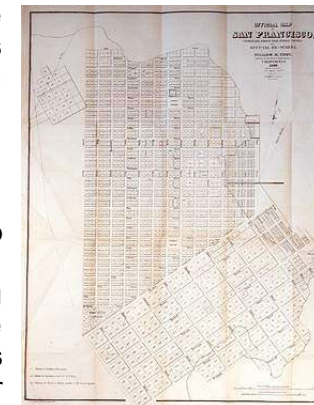
An attractive hand colored map of these states featuring the development of the time. Notably these maps do well for showing the railroads of the time and the small towns that they connected. Condition is very good. \$85.00

22. (Idaho) **Territory of Idaho**, McFarland-Dept. of Interior, General Land Office, 1883, 29 x 25, printed color

This map was originally issued as a separate map. It shows the entire territory in remarkable detail, showing each of the thirteen counties and the towns and rivers of the territory. It is coded to show Indian lands, railroads, railroad land grants, townships and similar detail. The counties are in



16. California, Owen



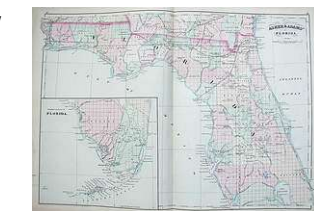
17. Official Map of San Francisco..., Eddy



18. Colorado Railroad Map



19. Connecticut, Finley



20. Asher & Adams Florida



outline color. Most atlas maps derive from these GLO maps but these large federally issued maps are rare today. Some marginal water staining, not affecting the image. \$275.00

23. (Idaho) **Blazed Trails in Idaho**, The Continental Oil Company - Rand Mc Nally, 1921, 26 x 21, some printed color

Keyed to show all the Trail and Highway markings, this is an exhaustive early resource for the states roads and highways, not to mention all the small towns. Condition is exceptionally good for the map and its decorative folding cover. \$80.00

24. (Iowa) **Asher & Adams' Iowa**, Asher & Adams, 1872, 16.5 x 23, full hand color

What had just been Sioux territory a few decades earlier is now divided into counties dotted with towns and county seats. Railroads proposed and extent are shown along with their dozens of stops. Condition is good save for one spot of foxing along the centerfold. \$90.00

25. (Kansas) **Map of Kansas**, Santa Fe RR, 1910, 13.5 x 20, full printed color

A pocket folding map used to advertise the "Sewell Land Company". Shows the entire state with good detail, and has a large red circle in eastern Kansas marking the home office of the advertisers in Garnet Kansas. Caption at the bottom of the maps shows the Santa Fe RR emblem and states "Emigrant Agents for the Santa Fe Railroad". Condition very good save for a small upper fold with minor loss, mostly marginal. \$90.00

26. (Kentucky) **Carte De Kentucke, d' apres le Observations actuels; Dediee A L' Honorable Congress des Etats – Unis De l' Amerique et a Son Excellence George Washington, Commandant en chef des ses Armees Par leur tres humble Serviteur, John Filson**, 1785, Paris, 14 x 12.75 (map), 8.5 x 5.5 (text), pp 232

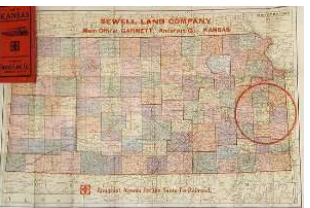
While it is specifically a rare and early map showing Kentucky and its three large counties, it more so is a map showing some of the first steps of migration from the settled east coast, past the Appalachias, and into the continent. John Filson (1747-1788), a surveyor and educator settled in Lexington on a large tract of land, taught school and learned about the area. This is the French edition of the book and map which he published about his new homeland in which he specifically thanks the assistance of many of Kentucky's founding fathers, such as Daniel Boone, James Harrod and Levi Todd, among others, for their information. Indeed the map does note the homes of "Boon", "Todd" and others. Dedicated in the title to the US Congress and the "Excellent" George Washington with whom Filson corresponded, the Filson map has been called "a monument of American mapmaking from the nation's earliest period". Much has been made of the French edition's cartographic superiority, as the quality of engraving and paper are much better than the English editions, this is no exception and in very good condition. The soft bound, blue paper covered text is light and clean with very minor instances of small foxing. The map is strong and crisp with large margins and a few small and light points of foxing on the map, with some marginal blemishes. Rare and beautiful. \$4200.00 (Illustrated on Cover)

27. (Kentucky & Tennessee) **Asher & Adams Kentucky & Tennessee**, Asher & Adams, 1872, 23 x 16.5, full hand color

Here we see these two southern states that are so often paired together. This attractive hand colored map features good detail for the development of the time, with notable good treatment of the railroads of the area. Clusters of small towns line the path of each rail line as they cross from county to county. Condition is very good. \$85.00



24. Asher & Adams' Iowa



25. Map of Kansas, RR



27. Asher & Adams Kentucky & Tenn.

28. (Louisiana - New Orleans) **Grondvlakte van Nieuw Orleans, de Hoofdstad van Louisiana. - De Uitloop van de River Mississippi.- De Oostelyke Ingang van de Mississippi, met een Plan van het Fort, 't welk het Kanaal beheerft.**, Tirion, Amsterdam, 1760, 13.25 x 17.5, Full hand color

A beautiful engraving of three maps on one sheet showing early depictions of the city of New Orleans and its vicinity, out to the mouth of the Mississippi River. This first plan of the city shows the town divided into 44 blocks noting everything from buildings and gardens to canals and roads. Next to it is a regional map showing the situation of the town on the river. And the third shows the position of "Fort La Balise" situated on the islands and sandbars of the river's mouth (later destroyed in a hurricane). Condition is very good with good margins. \$1000.00

29. (Massachusetts- Boston) **The Bostonian's Map of Boston**, S.W. Hilton, 1928, 9.5 x 13, B & W as issued.

A map full of 1920's style showing you where to find everything from a lawyer and dentist, to the Bohemians (art district) and antique dealers. This map shows the general contours to the city with a vignette for each activity, such as "Craftsmen's Paradise Fayette Street" or "Sugar Refinery South Boston" done in a style very similar to the later work of Ruth Taylor White. \$75.00

30. (Massachusetts-Marblehead) **Map of Marblehead Mass.**, Geo H. Walker & Co, c1890, 18 x 26, printed color

The Walker company was a prolific and thorough publisher of maps for their native Massachusetts. This folding pocket map for Marblehead shows the town and it's streets as it was as the turn of the century. Condition is very good, with only one or two supportive repairs to corner folds. Complete with it's original folding cover. \$85.00

31. (Michigan) **Asher & Adams' Michigan**, Asher & Adams, 1872, 23 x 16.5, full hand color

Showing the entirety of Michigan this attractively hand colored map spawns from the remote wilds of the UP down to the bustling counties of the south and the major towns of Detroit and Kalamazoo. Shows good detail for the smallest creeks and rivers throughout. \$120.00

32. (Middle West) **Map of the Missouri Pacific Railway, Denver & Rio Grande System, St. Louis, Iron Mountain & Southern Railway, Texas & Pacific Railway, International & Great Northern Railroad, St. Louis Southwestern Railway**, MoPac, 1910, 24 x 35, full color

A focused railroad map reaching from Chicago to Salt Lake City, from New Orleans to Laredo, Texas, showing detail for all the lines mentioned in the title, as well as other systems they cross. The map is topically focused showing the heart of the Middle West but doesn't neglect the smallest of towns. Condition is good save for a very close left margin. \$175.00

33. (Missouri) **Asher & Adams' Missouri**, Asher & Adams, 1872, 16.5 x 23, full hand color

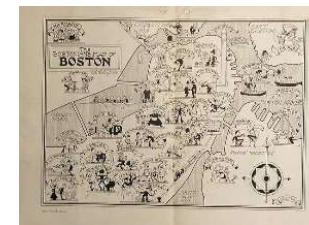
An attractive map of the state with all the established and proposed rail lines of the time. While the north is well connected, the southern part of the state shows three or four proposed lines that would connect the country to the west and south. The hand color has held up well and the condition is good with some minor soiling. \$100.00

34. (Minnesota) **Asher & Adams' Minnesota**, Asher & Adams, 1872, 23 x 16.5, full hand color

A handsome double page map of the state as it was still growing and settling. Hand colored by county and in very good condition. \$90.00



28. Grondvlakete van... Tirion



29. The Bostonian's Map of Boston, Hilton



30. Map of Marblehead Mass.



32. Map of Missouri Pacific Railway...



35. *Bird's-Eye-View New York to Boston*

35. (New England) **Bird's-Eye-View New York to Boston showing all points of interest...**, Hammond, c1920, 9.5 x 28, printed color

While most turn of the century birds eye views have a stylized simplicity, this very much bears the influence of the early air age, looking more like an aerial photo than the cartoonish views that preceded it. While the image is artistic, no longer do exaggerated buildings pop up on the horizon, here you see a realistic landscape which fades into the distance. Notes many place names as well as the ship routes along the coast. Several airplanes are flying about. The condition of both the map and its card covers are pristine. \$145.00

36. (New Jersey) **A Plan of the Northern Part of New Jersey, shewing the Positions of the American and British Armies after crossing the North River in 1776**, Marshall, 1807, 16.5 x 10, B&W as issued

A fine engraving showing a better part of New Jersey from Tappan and Dobb's Ferry down to Trenton. Here the Hudson is named the "North River", and it passes a small NYC at the tip of Manhattan. Also shows Staten Island and a portion of Long Island. Details well the roads and then small towns of New Jersey along with some basic topography. Condition is good with some mild discoloration along the fold, light browning to the sheet, and some transference. \$280.00

37. (New York) **The Traveller's Companion. Morrison's North River Traveller's Companion:**, Morrison, Philadelphia, c1832, 8.5 x 22.5, some outline hand color

A rare folding pocket map for the traveler with a strip map at the bottom of the Hudson River spanning from Glenville and Jessup' Landing in Warren County, down to Staten Island. Complimented by a set of five charts giving statistics for the roads and canals of the time. In its original board folding cover. Paper is lightly browned, with some sporadic foxing, some separation on the corner folds, some minor loss on one or two folds. \$365.00

38. (New York) **Map of the State of New York with the Latest Improvements by H. Phelps**, New York, c1833, 16 x 20, outline hand color

An uncommon folding pocket map of the state with some interesting insets showing the county populations, profiles of the "western" and "northern" canals, as well as the roads and routes of the state, and even "Daily papers printed in the state of New York". Condition is good with some minor loss on the corner folds, and minor fold repairs. \$400.00

39. (New York - New York City) **A Plan of New York Islands, part of Long Islands &c. Shewing the Position of the American and British Armies, before, at and after the Engagement on the Heights, August 17th 1776**, Marshall, 1807, 16.5 x 10.25, B&W as issued

Covers the pivotal moment in the revolution as the British successfully attack Long Island which in turn led Washington to wisely lead his men under the cloak of a foggy night to escape across the East River and prevent probable decimation of the American Army. While this map includes the basics of towns, roads and terrain, it also shows specific troop movements throughout the primitive New York landscape. Condition is good with some light browning to the paper and transference. Close right margin which has been restored in one small area. \$290.00

38. *A Plan of New York Islands...*, Marshall

40. (New York) **A Plan of the Country from Frog's Point to Croton River shewing the Postitions of the American and British Armies from the 12th of October 1776 until the engagement on the White Plains on the 28th.**, Marshall, 1807, 16.5 x 9, B&W as issued.

Done not long after the US revolution, this excellent map details the battles around the then small communities north of New York City. Basically covering the area from Chester to Mamaroneck and up to Croton. Interesting detail for early roads as well as the towns and topography of the time. Condition is good with some mild transference and light discoloration near the fold. \$290.00

41. (New York- New York City) **In the Heart of Greater New York...**, C.S. Hammond, 1924, 16 x 22.25, printed color

A great advertising birds eye view of the city done at the birth of the "Department store" era for the new up and coming "John Wanamaker Store". Touting it's perfectly central location and delivery centers around the area, it has a quaint charm. The base for the image spans from Mountain View and Atlantic Highlands NJ, out to Haverstraw, Greenwich and Hempstead. Names the major roads of the time. Condition is very good. \$75.00

42. (New York - Greenwich Village) **The lifted face of Greenwich Village, A non-aligned map**, Chas. Slackman, 1963, 10 x 15.75

A magazine map showing you what the New York City tourist guide wouldn't. A key on the left mentions over a hundred different sights in the Village which typically revolve around what might be thought of as the "seedy" culture of the area. While many of the spots noted relate to bars and women, there are also notations for bookstores, cinemas, or "Where you store paintings for the out-door Art Show". Uniquely this map features no grid for streets so street names float amidst the dozens of vignettes. Condition is good. \$60.00 A map of what the tourist guide wouldn't show you

43. (North Carolina, South Carolina) **Asher & Adams North Carolina and South Carolina**, Asher & Adams, 1872, 23 x 16.5, full hand color

A fine hand colored map of these Southeastern coastal states. Shows basic information for the towns and railroads of the time as well as the many rivers and some basic topography. A great reference in very good condition. \$85.00

44. (Ohio) **Being a Cartograph of Ohio... A good State to Visit- Better yet to live in**, Ohio Commission to A Century of Progress, 1934, 20 x18, full color, issued folded.


This large map is of the style almost unique to the 1930's. The cities and main routes are shown but the main purpose is to describe the history and economics of Ohio with many small sketches and descriptions of the features of the state. All set on a rather detailed topographical base map. \$80.00

45. (Oklahoma) **Oil and Gas Producing Areas in Oklahoma**, OK Geo Survey, 1923, 17 x 31.5,

Here we have Oklahoma at its petroleum zenith, when it was the nation's leading producer. Catching the state toward the end of its first drilling boom, this map names and numbers 242 different oil and gas fields. Obviously most dense from Bartlesville to Okmulgee, but sites are littered practically throughout the entire state. Condition is very good. Notably an overlay covers the Oklahoma Geological Survey attribution with "Bureau of Geology Norman, Oklahoma". \$55.00



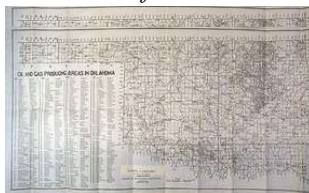
40. *A Plan of the Country from Frog's....*, Marshall



42. *The lifted face of Greenwich Village....*, Slackman



44. *Being a Cartograph of Ohio..*



45. *Oil & Gas Producing Areas in Okla....*, OK Geo Survey



46. *Moonlight Scene in The Far West*

46. (Oregon -Portland) **Moonlight Scene in The Far West**, Orcutt Litho Co Chicago, c1890, 18 x 25.5, Full printed color

A rare promotional birds eye view dramatizing the development of the West and specifically Portland Oregon. In the foreground are two trains passing, one hauling threshing machines, brightly illuminated by the other trains light. In the moonlit distance are mountains and the early silhouette of Portland on the banks of the Willamette. Stamped just above the title of the piece reads "Compliments of Staver & Walker, Portland, Oregon" (a machinery and carriage company). A classic image from the sparks flying from the train's smokestack to the lush moonlit hills. Condition is good with some supportive repairs to the back and the anticipate browning to the paper. Some sporadic foxing in the lower margin near the titling. Margins are close though still very framable. \$725.00



47. *A Map of the Country From Rariton River in East Jersey..., Marshall*

47. (Pennsylvania, New Jersey, Maryland, Delaware) **A Map of the Country From Rariton River in East Jersey to Elk Head in Maryland Shewing the several Operations of the American and British Armies, in 1776 & 1777**, Marshall, 1807, 10.25 x 15.75, B & W as issued

A great map that emphasizes the towns and connecting roads of the area but it also notes the positions of the Armies at several critical points such as Princeton, Brandywine, and Trenton. A fine engraving with particular interest for the development around Philadelphia. Condition is good with some very light browning to the centerfold and transference. \$290.00



49. *Plan of the Siege of Charleston ..., Marshall,*

48. (Pennsylvania - New Jersey) **Asher & Adams Pennsylvania and New Jersey**, Asher & Adams, 1872, 22.5 x 16.25, full hand color

An attractive hand colored map of the area which strikes you for the detail and attention that has been paid to railway development and the towns that sprang up nearby. As railroads weave through the counties dozens of small towns and whistle stops are each named, as well as the rail line that services them. \$90.00

49. (Charleston-South Carolina) **Plan of the Siege of Charleston in S. Carolina**, Marshall, 1807, 10 x 15, B & W as issued

The map covers a wider area around the city than does most maps because it shows all the forts and batteries and the location of the fleet. Its focus is on the siege rather than the city but it is a wonderful map of the area, with the fleet off shore, the batteries and siege lines. Condition is good with some very light browning to the centerfold and transference. \$290.00

50. (Southeast) **A Map of those parts of Virginia, North Carolina, South Carolina & Georgia which were the scenes of the most important Operations of the Southern Armies.**, Marshall, Philadelphia, 1807, 14.75 x 10.5, B & W as issued

A fine engraving of the Southeast from Chesapeake Bay, south to Savannah Georgia. A great and early resource noting the towns and roads of the time, along with basic topography. Most of the development shown is along the major rivers of the area. Condition is good save for some transference and sporadic foxing, mostly on the centerfold. \$275.00

52. *Asher & Adams Texas*

51. (Southwest, Oklahoma-New Mexico) **Map Showing The Route of E.F. Beale From Fort Smith, Ark. To Albuquerque N.M.**, Beale - US Govt., 1860, 7.25 x 49.5, B& W as issued

Beale was an American frontiersman, who crossed the continent many times, frequently scouting new routes to California. As an Army lieutenant, he became a hero in the Mexican War, when he and Kit Carson slipped through enemy lines to get help. Beale's Wagon Road shown on this map was one of three major routes to California, prior to the Civil War. Portions of Beale's Road exist today in the remnants of old route 66. Condition is good with some foxing. \$210.00

52. (Texas) **Asher & Adams Texas**, Asher & Adams, 1872, 23 x 16, full hand color

A large hand colored map of the great state of Texas, showing mostly the eastern part of the state spanning from Archer in the north, to Duval and Corpus Christi in the south. A large inset covers the southern tip of Texas all the from Corpus to Brownsville. Attractive hand color distinguishes each county. \$180.00

53. (Texas) **Official Texas Brags Map of North America**, Strom-Randolph, Houston, c1950 17 X 22.25, full color

A classic tongue in cheek map of the state and its geographic importance, full of puns, showing all of the continent and a more than ample Texas. A sought after pictorial map. Very good condition. \$125.00

54. (Virginia - York) **Plan of the Investment and Attack of York in Virginia**, Marshall, 1807, 10 x 8.5, B & W

A fine map accounting the American battle in Yorktown in which the French came to our aid by land and sea and helped gain the British surrender, as noted on the map "Field where the British laid down their arms". This was one of the last battles of the era in which Washington himself fired the first American cannon shot. Names the troop positions and shows the roads and basic terrain from the tip of Gloucester Point to then environs of Yorktown. Condition is very good with some marginal soiling and a close left margin. \$140.00

55. (Virginia) **Fortress Monroe**, Magnus, c1864, 7.25 x 10, hand color

Magnus was a Civil War era publisher of patriotic stationery and letterhead, issuing stationery that was complimented by maps or views that were relevant to the Union cause. This is an odd piece of Magnus work that is both a birds eye view and a map. The birds eye is titled "Fortress Monroe, Old Point Comfort and Hygeia Hotel, Va.", and the map is "Map of Fortress Monroe and Surroundings". The map covers the Hampton - Norfolk area, and notes several boats in the James River, including the "Congress", "Cumberland", as well as the "Monitor" and "Merrimac". Condition is good though the margins are very close. \$100.00

56. (West) **Pony Express Route April 3, 1860- October 24, 1861**, Union Pacific Railroad, c1950, 9.5 x 29, full printed color

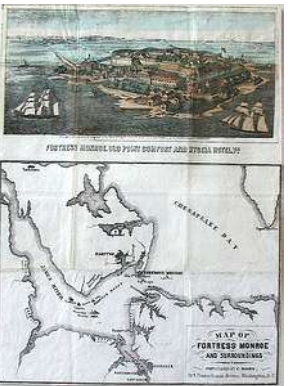
Perhaps the first American information super highway, it was working both day and night, year round. A system of riders changing horses every ten or so miles made it possible to get information from St Joseph, Missouri to Sacramento, California in ten days, bringing the far west much closer to the east. This famous service is here commemorated by the Union Pacific, in a handsome map of the route surrounded by many vignettes of the route and its perils. The Pony Express ended at the beginning of the Civil War with the completion of the telegraph lines. Condition is very good. \$90.00



53. *Official Texas Brags Map of North America...*



54. *Plan of the Investment..., Marshall*



55. *Fortress Monroe, Magnus*



56. *Pony Express Route....*



58. *The Superior Group...*

57. (Wisconsin) **Asher & Adams' Wisconsin**, Asher & Adams, 1872, 16.5 x 23, full hand color

A large and attractive map with a rapidly growing Wisconsin well centered. While rail lines sparsely run through the southern counties of the state there are two lines reaching north to Menomonee and west from Eau Claire to Minneapolis. The northern counties are large with few towns, save for one or two. Condition is good save for some soiling marginally and sporadically in neighboring Minnesota. \$95.00

58. (Wisconsin & Minnesota) **The Superior Group with distances. A new railroad, post-office, township and county map of Minnesota and Wisconsin**, National Publishing Company, c1900, 38 x 39.5, full color

A pocket map that unfolds into a stunning map of Minnesota and Wisconsin at the turn of the century. As the area continues to grow and develop, more towns pop up in the north, and railroads continue to stretch into the wilderness. Condition is good with a few supportive repairs to the corner folds. \$100.00

MAPS OF CANADA



59. *Plan of ye Town Quebec, Owen*

59. (Canada-Quebec) **Plan of ye Town of Quebec**, Owen, 1755, 7.5 x 10.25 B & W as issued.

A rare little map for the city oriented with north to the right, and showing a wealth about the heart of the city as well as the environs. To the right a key lists all the buildings and their functions. Details include the city walls and defenses as well as patches of gardens. Condition is very good with some transference and a small portion of the lower left margin being well rebuilt. \$200.00



60. *British America, Tallis*

60. (Canada). **British America**, Tallis, London, 1851, 11 x 15, some outline color, unique decorative border. A map of all of today's Canada including six decorative vignettes including a view of Montreal. The map is particularly interesting for its treatment of the Arctic regions. Here there are vignettes of Eskimos, Polar Bears and the lost ships Fury and Hecla. Very good. \$145.00

61. (Canada). **East Canada and New Brunswick**, Tallis, London, 1857, 11 x 15, some outline color, unique decorative border. This map is decorated with a fine view of Quebec and another of North American Indians. Condition is good save some foxing in margins. \$140.00



61. *East Canada & New Brunswick, Tallis*

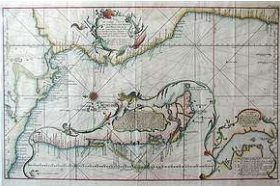
62. (Canada). **Nova Scotia and Newfoundland**, Tallis, London, 1851, 11 x 15, some outline color, unique decorative border. The map includes these two provinces and is particularly well decorated. There is a view of Halifax, a seascape of the fishing fleet and several Eskimo dogs with supplies entwines with the border which changes from ice to flora and even has two fish included. \$150.00

63. **West Canada**, Tallis, London, 1851, 11 x 15, some color, unique decorative border. This is a map of Ontario then called West Canada. It has vignettes of Indians and buffalo, several other small animals and the Falls of Niagara. Very good. \$145.00

SOUTH AMERICA

64. (South America) **Neue und richtige Karte von dem Stillen Meere oder Mar Del Sur**, Bellin/Schwabe, 1754, 14 x 21.5, full hand color

A beautiful and uncommon chart of the Central and South American coasts and their nearby islands. With north oriented at the left of the page, this map offers a lot for coastal place names, along with good depictions for The Galapagos and Tierra del Fuego. A large inset focuses on the southern tip of South America and Patagonia, and an additional inset depicts the far southern Bay of St. Francis. Condition is very good. \$300.00



64. *Neue und richtige... Bellin/Schwabe*

65. **Isthmus of Panama**, Tallis, London, 1851, 11 x 15, some color, unique decorative border. One of the more decorative of these maps with a large vignette of the Fort at Chargres and a smaller one of gold seekers crossing the isthmus. Very good. \$140.00

66. **Chili and La Plata**, Tallis, London, 1851, 15 x 11, unique decorative border. This is the entire region between Patagonia and Brazil. There are five vignettes including one of Buenos Aires. Very good. \$90.00



65 *Isthmus of Panama, Tallis*

MEXICO & WEST INDIES

67. (Mexico – Baja) **Amer. Sep. Partie De La Vielle Californie No.58**, Vandermaelen, Brussels, 1827, 18.5 x 20.5, hand color

It is hard to find material covering Baja in great detail and this uncommon sheet by Vandermaelen shows the towns, missions, roads and terrain of the peninsula as well as a good portion of the state of Sonora. Notes the many islands of the Gulf of California. Spans from the isle of Tiburon to the island of Espiritu Santo. Condition is very good with some light browning the centerfold. \$325.00

68. **West India Islands**, Tallis, London, 1851, 11 x 15, unique decorative border.

The map shows all the West Indies and Bahamas with a flotilla of sailing ships south of them. There are three other vignettes as well. Very good. \$145.00



67. *Amer. Sep. Partie..., Vandermaelen*

69. **Jamaica**, Tallis, London, 1851, 15 x 11, unique decorative border. This is one of our favorites. Jamaica has four scenic vignettes, one in each corner and has a great flying fish beneath it. Very good. \$130.00

70. (MEXICO CITY) **Pictorial Map of the Federal District and Surroundings**, Miguel Gomez Medina (Artist), Published by Athenaeum Fischgrund, Mexico, no date but clearly of the 1930s, 25x36, bright full color.

A highly decorative birds eye of Central Mexico filled with vignettes of the scenery, wonders and people of the region. It is all here cars trains, trees, wild animals, buildings, farms and people. The map is surrounded by ten scenes of the people of the area. The resplendent title block contains pictures of some of the heroes of Mexico. Probably the brightest and most decorative of such prints we have ever seen. Issued flat. Very good. \$90.00



70. *Pictorial Map of the Federal..., Gomez*



71. Europe, Tallis



75. British Isles, Tallis



77. The Road from London..., Ogilby



78. A New Mapp of Roads..., Moll

EUROPE

71. (Europe) **Europe**, Tallis, London, 1851, 11 x 15, some color, unique decorative border. The Tallis map of the whole of Europe surrounded by six vignettes including a fleet of nine ships off the coast of England. Good with marginal discoloration. \$125.00

72. (Austria) **Austria**, Tallis, London, 1851, 11 x 15, some color, unique decorative border. The map of the Austria is surrounded by three large vignettes including a view of Vienna and a coat of arms. Very good. \$145.00

73. (Balkans, Northern Greece) **Turkey in Europe**, Tallis, London, 1851, 11 x 15, unique decorative border. This is the region much troubled today but here it looks peaceful with its three vignettes. Condition is good with cropped top margin. \$100.00

74. (Belgium) **Belgium**, Tallis, London, 1851, 11 x 15, some color, unique decorative border. There are four vignettes including the Antwerp Cathedral and the Monuments on the Plains of Waterloo. Very good. \$125.00

75. (British Isles) **British Isles**, Tallis, London, 1851, 11 x 15, some color, unique decorative border. This Tallis decorative map of the British Isles including Ireland and Scotland and surrounded by four vignettes including London, Dublin, Edinburgh and a military scene. Very good. \$150.00

76. (Denmark) **Denmark**, Tallis, London, 1851, 11 x 15, unique decorative border. There are four vignettes including a view of Copenhagen and a coat of Arms. Very good. \$150.00

77. (England) **The Road From London to Yarmouth**, Ogilby, 1675, 13.5 x 17.75, hand color
John Ogilby is a remarkable figure and renaissance man, but his fame is founded in his cartographic innovations. He is considered the founder of road maps, as he created maps of specific routes with innovative and practical detail. This map shows the road originating from Colchester traveling up to Yarmouth. Condition is very good. \$425.00

78. (England) **A New Mapp of the Roads of England Shewing the Reputed distances from one town to another**, H.Moll, 1695, 9.5 x 7.5, B & W as issued
An early map of England's main roads, from Edinburgh to Deal and west to Devon. Basically five main arteries flow from London and branch out as they cover the countryside, all the while listing dozens of town and showing the distances from one to the next. A fine and interesting engraving showing nothing of the geography save for the coast and a portion of the Thames, and an odd shaped Isle of Man. Condition good with light even browning to the sheet and a close right margin. \$250.00

79. (England) **England and Wales**, Tallis, London, 1851, 15 x 11, some color, unique decorative border. This is Tallis decorative map of England and Wales with seven decorative vignettes including among others London, Newcastle and Oxford. Very good. \$155.00

80. (English Channel) **Channel Islands**, Tallis, London, 1851, 11 x 15, unique decorative border. There are two maps on the page with a single border. They are of Guernsey and Jersey. Five small vignettes surround them. \$110.00

81. (France-Paris) **Die Statt Paris**, Munster, c1560, 10.5 x 13, B & W as issued
A detailed birds eye view of the city with a considerable decorative presentation. Munster was a mathematician and scholar who has come to fame for his maps, including this early view. Surrounded by elaborate strap work and gargoyles, this view shows the city walls surrounded by forests and fields. While the image is crisp, toward the centerfold the image lightens and there is some minor misfolding near the title. Overall the condition is very good. \$550.00

82. (France) **France**, Tallis, London, 1851, 11 x 15, some color, unique decorative border. France divided by department and surrounded by six decorative vignettes. Very good. \$130.00

83. (Germany) **Germany**, Tallis, London, 1851, 15 x 11, some color, unique decorative border. Germany is surrounded by seven scenes including views of Dresden, Coburg and Cologne. Very good. \$165.00

84. (Germany-Goslar) **Goslar- die tausendjahrige Kaiserstadt am Harz**, Hermann Bollman, c1960, 23 x 26, full color
Hermann Bollmann's maps are famous for their beautiful detail and unique perspective. Typical of Bollmann, this map for the north central German city of Goslar is unrivaled for practical information as well as local color, and for the vicarious traveler, a dream come true. The reverse side of the map contains advertising and a key to find sights. Condition is very good and the map comes with its paper cover. \$55.00

85. (Greece) **Greece**, Tallis, London, 1851, 11 x 15, unique decorative border. Greece has five vignettes surrounding it. It is particularly attractive with the use of color with the islands. Good with marginal staining. \$160.00

86. (Holland) **Holland**, Tallis, London, 1851, 15 x 11, some color, unique decorative border. Holland with three vignettes two of which are quite large (Rotterdam and a scene On the Dart) Very good. \$155.00

87. (Hungary) **Hungary**, Tallis, London, 1851, 11 x 15, some color, unique decorative border. The map is surrounded by four vignettes including a scene on the Danube and Pest and the Beginnings of Buda. Condition is good. \$160.00


88. (Ireland) **Ireland**, Tallis, London, 1851, 11 x 15, unique decorative border. This map is among the most desired of Tallis maps. It shows Ireland six vignettes including the Round Tower, Ross Castle and St. Patricks Cathedral in Dublin. Very good. \$225.00

89. (Italy) **Northern Italy**, Tallis, London, 1851, 11 x 15, some color, unique decorative border. The northern states of Italy with four vignettes. Very good. \$175.00

90. (Italy) **Southern Italy**, Tallis, London, 1851, 11 x 15, some color, unique decorative border. The southern states with five vignettes. Very good. \$170.00



81. Die Statt Paris, Munster



84. Goslar-die..., Bollmann



85. Greece, Tallis



88. Ireland, Tallis



91. L'Isle De Malthe, Sr. De Fer

91. (Malta) **L'Isle De Malthe, Sr. De Fer**, 1694, 7 x 11.25, full hand color, A handsome and rare map of these Mediterranean islands, showing Malta, Gozo, Comino and the smaller island of Falfala. An early and desirable map full of place names and even a few roads. A nice engraving. \$200.00

92. (Mediterranean) **British Possessions in the Mediterranean**, Tallis, London, 1851, 15 x 11, unique decorative border. These are mainly islands and include, Gibraltar, Malta, Corfu and several others, There are six vignettes. \$130.00

93. (Poland) **The Kingdome of Poland with its Confines**, H. Moll, London, 1695, 6.5 x 7 with title text, B & W as issued

A strong and fine engraving spanning a large area from Breslau, north to Riga, Latvia, east to Moscow, south to Transylvania. Shows Poland during the reign of Sobieski just a few years before the country was partitioned by its neighbors. Shows the basic cities and major towns as well as the river system. \$195.00

94.(Prussia) **Prussia**, Tallis, London, 1851, 11 x 15, some color, unique decorative border. Prussia is surrounded by five large vignettes including several of Berlin. Condition is good with cropped top margin. \$140.00

95. (Russia) **Russia in Europe**, Tallis, London, 1851, 11 x 15, some color, unique decorative border. The map is surrounded by seven vignettes. The two largest are concerned with the retreat of Napoleon and Polish captives on the way to Siberia. Very good. \$130.00

96. (Scotland) **Scotland**, Tallis, London, 1851, 11 x 15, some color, unique decorative border. Scotland with six vignettes including Edinburgh, Deer Stalking and Brig of Doon and the Burns Monument. Very good. \$165.00

97. (Spain). **Spain and Portugal**, Tallis, London, 1851, 11 x 15, some color, unique decorative border. One of the more decorative of these maps as Spain is surrounded by eight vignettes. Very good. \$145.00

98. (Scandinavia) **Sweden and Norway**, Tallis, London, 1851, 15 x 11, unique decorative border. The two countries are surrounded by eight vignettes including Skiers entitled Norwegian Skielobere or Skate Runners. Very good. \$130.00

99. (Switzerland) **Switzerland**, Tallis, London, 1851, 11x15, unique decorative border. The map of Switzerland is surrounded by six decorative vignettes. Very good. \$125.00

NEAR EAST

100. (Mid East) **Patriarchatus Constantinopolitanus**, Covens and Mortier, c1720, 14.75 x 19.5, Full hand color,

A crisp copperplate engraving centered on Turkey and the land of the Eastern Patriarchs. Spans from Greece and the Balkans to Cyprus and the Caucasus. Includes Armenia "Prima" and "Secunda". Condition is very good. \$300.00



93. The Kingdome of Poland..., Moll



96. Scotland, Tallis



100. Patriarchatus..., Covens & Mortier

101. (Mid East)**The Picture Map of the Holy Land**, Harold Haven Brown, 1928, 21 x 32, full bright color.

The map shows all of the Holy Land from the Nile River to Lebanon. The route of the Israelites and other routes are shown and other reminiscent Bible scenes. Four ships and a sea monster are in the ocean. There are several insets for Jerusalem and the topography. The map is surrounded by elaborate scroll work. One of the most decorative of these maps. Very good. \$85.00

102. (Mid East) **Arabia**, Tallis, London, 1851, 11 x 15, unique decorative border. There are four vignettes including a rather nice camel and a view of Mount Sinai. Condition is good with slight cropped top margin. \$155.00

103. (Mid East). **Persia**, Tallis, London, 1851, 15 x 11, unique decorative border. Old Persia with four vignettes including the inevitable camel. Very good. \$145.00

104. (Turkey) **Asia Minor**, Tallis, London, 1851, 11 x 15, unique decorative border. We would call this a map of modern Turkey less the part in Europe. There are four vignettes including a nice one of Rhodes. Very good. \$130.00

105. (Turkey) **Turkey in Asia**, Tallis, London, 1851, 11 x 15, unique decorative border. Turkey stretched from Constantinople to the Persian gulf. There are four vignettes including an Ostrich and a scene of Jerusalem. Very good. \$135.00

ASIA

106. (Asia) **Asia**, H. Moll, London, 1695, 9.25 x 6.5 with title text, B & W as issued

Here the vast foreign continent, at a single glimpse. While the Middle East is crude but recognizable, past Persia lay the barely understood lands of India ("or Mogol") and China, with the vast lands of Tartaria stretching to the "Northern Ocean". Carries into the primitive and exaggerated East Indies and Philippines. A bold engraving which is lightly and evenly toned, with a close right margin. \$200.00

107. (China & Burma) **China and Birmah**, Tallis, London, 1851, 11 x 15, unique decorative border. China is surrounded by six vignettes including a view of Hong Kong. Very good. \$140.00

108.. (India) **Northern India**, Tallis, London, 1851, 11 x 15, unique decorative border. Northern India including Nepal surrounded by six vignettes including a Tiger Hunt. Very good. \$170.00


109. (India) **Southern India**, Tallis, London, 1851, 11 x 15, unique decorative border. The map shows southern India with seven vignettes including a very decorative one of Shuhur, Jeypoor. Very good. \$160.00

110. (Asiatic Russia) **Russia in Asia**, Tallis, London, 1851, 11 x 15, unique decorative border. There are four vignettes including a very charming church and several Siberians fighting a bear. Very good. \$120.00

111. **Thibet, Mongolia and Mandchouria**, Tallis, London, 1851, 11 x 15, unique decorative



101. The Picture Map of the Holy Land



106. Asia, Moll



108. N. India, Tallis



111. Thibet..., Tallis



112. Australia, Tallis

border. Interesting map of these three states with six wonderful vignettes including several of Tibet. \$170.00

OCEANIA, JAPAN AND AUSTRALIA

112. (Australia) **Australia**, Tallis, London, 1851, 11 x 15, unique decorative border, This is a very decorative print with five vignettes of animals and natives of Australia plus one view of Sidney. Very good. \$225.00

113. (Australia) **New South Wales**, Tallis, London, 1851, 11 x 15 The map of New South Wales is very beautiful with a wonderful view of Sidney and two others. Very good. \$200.00

114. (Australia) **Part of South Australia**, Tallis, London, 1851, 11 x 15, unique decorative border. The map is of the region near Adelaide with the new discoveries. The mining regions are identified with red dots. Very good. There are four vignettes. \$180.00

115. (Australia) **Western Australia**, Swan River, Tallis, London, 1851, 11 x 15, unique decorative border. Seven vignettes surround this region in the western part of Australia. Very good. \$180.00

116. (East Indies -Mollucas or Spice Islands) **Moluccae Insulae Celeberrimae**, Blaeu, Amsterdam, c1630, 15 x 19.5, hand color

Colonized by the Portuguese initially, these islands became the source for the Dutch monopoly on cloves, and were the original home of the spices nutmeg and cloves. This map by Blaeu features the islands in good detail along with a surrounding sea full of masted ships and sea monsters. Condition is good with some overall browning and light foxing, as well as one repair to the surface of the map with minimal loss. The hand color is strong. \$420.00

117. (Japan & Korea) **Japan and Corea**, Tallis, London, 1851, 11 x 15, unique decorative border. This is one of the most sought after of the Tallis maps. Japan is featured surrounded by three vignettes including Yedo, the state barge and Korean natives. There is a one inch tear at bottom that has been repaired. \$190.00

118. (Polynesia) **Polynesia or Islands in the Pacific Ocean**, Tallis, London, 1851, 11 x 15, some color, unique decorative border. One of the more decorative of these maps with a large vignettes of Otaheite, Kalakarooa in the Sandwich Islands, Resolution Bay Marquises and the Harbor of Dory, New Guinea. Very good. \$145.00

AFRICA

119. (Africa) **Africa**, Tallis, London, 1851, 11 x 15, unique decorative border. The map shows the whole of the continent with five decorative vignettes including a view of St. Helena where Napoleon came to reside. The other four are of native groups north and south. Very good. \$200.00

120. (Africa) **Egypt and Arabia Petrea**, Tallis, London, 1851, 15 x 11, some color, unique decorative border. The map of Egypt has four vignettes plus boasts in the Red Sea.



116. Moluccae Insulae..., Blaeu



119. Africa, Tallis



120. Egypt, Tallis

The borders on this map are particularly interesting as they are made up from obelisks and statues of old. Very good. \$130.00

121. (WEST AFRICA) **Western Africa**, Tallis, London, 1851, 15x11, unique decorative border. This is a map of the west coast above Guinea. There are four beautiful vignettes including one of Sierra Leone. Very good. \$130.00

122. (SOUTH AFRICA) **Cape Colony**, London, 1851, 11x15, unique decorative border. This is a map of all of South Africa. There are six vignettes. Very good. \$150.00

BOOKS

Rare Arizona Grand Canyon Exploration with maps

123. **Report upon the Colorado River of the West, explored in 1857 and 1858 by Lieutenant Joseph C. Ives, Corps of Topographical Engineers...**, Washington, 1861, pp361, hard cover

A great work composed of five reports and four appendices touching on everything from hydrography and geology to botany and zoology. Complimented by the two important maps by Egloffstein, seven color prints of native tribes, eight lithographed views and many wood cuts. Condition is good though there is much wear to the binding and many instances of an impression stamp used by the previous institutional owner. While the gold stamped image of a steam paddle wheeler is still on the front boards, the decorative spine is loose. Boards are very corner worn. Still with maps and text it's a interesting study. Maps have opening gutter tears and browning. \$650.00

124. **Arizona Brags...**, Oren Arnold, 1947, pp47, soft covers, 8.25 x 5.25

A short whimsical book on the superiority of Arizona with plenty of puns and a small centerfold map of "Map of the United States as Arizonans See it". Condition very good save for some rust around staples in centerfold binding. \$35.00

125. **California Brags...**, Oren Arnold, 1947, pp39, soft covers, 8.25 x 5.25

A short whimsical book on the superiority of California with plenty of puns and a small centerfold map of "Map of the United States as Californians See it". This is almost identical to the larger version we have had in the past. Condition very good save for some rust around staples in centerfold binding. \$35.00

126. **A Descriptive List of Treasure Maps and Charts in the Library of Congress**, 1964, Wash, DC, Libr Congress. 29 pp., Orig Blue dec Paperback, 4to, Very Good, 1st ed. \$10.00

When ordering please remember that we accept **VISA, MASTERCARD, AM EX and DISCOVER**, as well as **checks**. Institutions are billed. There is a charge for shipping of about \$7.00 per package or actual cost. Shipping on framed items will be extra. All items are returnable for any reason within five days of receipt. We appreciate notification first.

Frequently, we get several orders for may of the items in th catalog, but we usually have only a single example of each item. It is best to call and reserve items as they often go quickly. Our telephone is **(303) 296-7725** and we have a FAX at (303) 296-7936. All the catalogs are sent via First Class Mail and the phone line can be busy, when the catalog first comes out. If we are gone or the line is busy, the service will take a message. If you get the recording, we urge you to leave us a message with your telephone number and the item number. If the item is available we will reserve it until we get in touch with you and we make every attempt to get back to you as quickly as we can.



123. Ives, Colorado River, Map#1



123. Ives, Indian Print



123. Ives, Colorado River, Map#2



125. California..., Owen

The Old Map Gallery

Antique Maps and Prints

1746 Blake Street
Denver, Colorado
80202

303.296.7725

The Old Map Gallery

Antique Maps and Prints

1746 Blake Street
Denver, Colorado
80202

303.296.7725

