

303.296.7725

[www.oldmapgallery.com](http://www.oldmapgallery.com)



A. (Thematic-Waterfalls) on side



B. (Thematic – UK)



1.(Thematic-Alcohol)

Snow is gently falling here on this Colorado morning, getting us in the Holiday spirit as we have so much to be thankful for. 2013 has been a year of growth here at The Old Map Gallery. We are finally fully expanded into our wonderful new space. Please stop in and see us if you are in the new "Union Station Neighborhood" and say hi!

The people we meet through the years is one of the best parts of our business. One such gent always stood out was William (Bill) Spengler. We always sought out his company at get-togethers and loved his insight on everything Asian. We always felt that we hardly scratched the surface with him. It wasn't until after he passed that more of his genius came to light. While we knew about his linguistic genius, and government placements across Asia, it wasn't until recently that we learned that it was he and another gent who were the code breakers that unraveled the Japanese code during WWII. It's a great honor to offer Asian regional maps from the Spengler collection in this catalog, it's an enviable provenance for any collection.

We are pleased to bring you Catalog 62, as always you can find much more online.

Enjoy,  
Alanna Bird & Curtis Bird

#### THEMATIC

A. (Thematic-Waterfalls) **A Comparative Picture Of The Principal Waterfalls. In The World**, Smith, 1836

Probably one of the earliest thematic charts to look comparatively at these natural wonders. With all the world's waterfalls strategically arranged for comparison it looks at falls from Europe and Africa, to the Americas. The highest shown is the "Cataract of Gavarny (Pyrenees)", and the lowest is the humble "Last Cataract of the Nile". Beautifully hand colored. Condition is good with some repairs to the centerfold at top and bottom. Image size is approximately 14 x 20.5(inches) \$180.00

B. (Thematic – UK) **A Comparative Views of some of the Principal Hills in Great Britain**, Moule, 1837

A classic but not too common comparative chart that just looks at the relative heights throughout the U.K. With St Pauls Cathedral, and and Greenwich observatory toward the center bottom, it stretches up from cliffs of Dover to the hills of Snowden (3571 ft), Ben Nevis (4370 ft) to the highest "Ben Macduis N.B. the Highest Hill in Great Britain 4570". Condition is good, with some small repaired edge tears, and light dampstaining. Image size is 10 x 8.25 (inches) \$85.00

1.(Thematic-Alcohol) **Map Showing Isle of Pleasure**, H.J. Lawrence, 1931 This skull-shaped island is the "State of

Inebriation" and is the home to the ups and downs of alcohol. From from the mountains of "Hilarity Heights" to the lows of "Hang Over Hollow", this map is full of illustrated alcohol terms. There is a "Road to Reason" which encounters a "Water Wagon" as it passes the Sanitorium and Distillery, but is a circuitous road that leads you back past the "Old Log Cabin", and the farm animals including a "blind pig", "booze hound", and "white mule". Off shore are in coming masted ships named "Jamaica Rum", "Bay Rum", "Bacardi Rum" and others, while a sinking ship on the other side is labeled "Volstead - 18th Amendment Sinking Into Oblivion". Rich and full of activity, it's unlike anything else done on the subject. A sought after alcohol themed pictorial by H.J. Lawrence of Houston, Texas. Condition is good, issued on board with some scuffing, soiling and minor scrapes. In vintage wood frame. Image size is approximately 17 x 20 (inches) \$500.00

#### LITERARY

2.(Literary – Paul Bunyan) **Paul Bunyan's pictorial map of The United States Depicting Some of His Deeds And Exploits...**, Handy, c. 1930

A fun and whimsical map of the nation focusing on the life and exploits of the folklore hero, Paul Bunyan. Listed "America's only Folk-Lore Character" is stretch, as Bunyan has his roots centuries back to western Europe, but we see him building Pikes Peak, crying the Great Salt Lake, or digging the Mississippi River. His feats are shown from Florida to Canada from coast to coast with many regional allusions. Condition is good, issued on board and with bold color and only a few minor dents. Image size is 19 x 29.25 (inches) \$220.00

3.(Literary – Robin Hood) **"here took place The Adventures of Robin hood and his Merry Men From Tales of Sherwood Forest"**, Everett Henry, 1955

The cartographic approach of "Book-as-map" has it's root in the literary maps of the 1920's and these maps by Everett Henry are a pinnacle of this thematic literary style. E. Everett Henry was a distinguished illustrator and cartographer, who painted these epic canvas for the Harris-Seybold company and here covers the imagined English shires where Sherwood Forest grew, as the beautiful backdrop for Robin Hood and his band's adventures. Condition is excellent, a very clean sheet, and bold color. Image size is approximately 17.5 x 24 (inches) \$350.00

4.(Literary - Tale of Two Cities) **A Tale of Two Cities from the Book by Charles Dickens**, Everett Henry, 1957

"It was the best of times, it was the worst of times, it was an age of wisdom, it was an age of foolishness..."



2.(Literary – Paul Bunyan) on side



3.(Literary– Robin Hood) on side



4.(Literary - Tale of Two Cities) on side





5.(World) on side

Here, Henry's amazing visual representation of the Dickens classic. From his series done for Harris-Seybold company, this was one later in the series and is perhaps even more complex and illustrative than some of the earlier instances. Condition is very good, With one small tear repair at the top center, and light overall toning to the sheet. Image size is approximately 16.75 x 23.75 (inches) \$400.00

#### WORLD

5.(World)**Diversi Globi Terr-Aequi...**, Seutter, M., c. 1735

A map of the world as known in the early 18th century. Highly decorative, the map is particularly interesting for its misconceptions and uncertainties in the area of the Pacific. California is shown as an island, and the northwestern section of the U.S and Canada is a vague landmass stretching westward. The eastern coast of Australia remains unexplored and the relationship between Australia and New Guinea is uncertain. The Solomon Islands appear directly below California, far to the east of their true position. Kamchatka is missing from Asia, and in Japan, a crudely outlined Honshu is attached to Hokkaido (Yedso). Condition is Very Good, with two small centerfold splits ( 1/4 in, 1 in.) and a light vertical fold. Original color. Image size is approximately 22.75 x 19.5 in. \$3,200.00

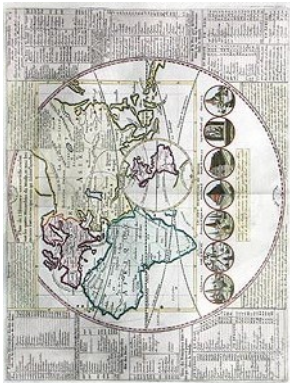
6.(World) **Plan de L'Histoire universelle, oulon voit les quatre Monarchies du Monde, et tous les Anciens Etats....**, Chatelain, c. 1705

Condensing an amazing amount of history and geography on one sheet, this map with a large eastern hemisphere showing the extents of some of the great Empires, it also includes a smaller western Hemispheric map that shows the new world. This depiction of the Americas includes a primitive depiction of the Island of California. Below the hemispheres are small depictions for the "Seven Marvels of the World".

Condition is very good. A bold crisp engraving with nice hand color. Image size is approximately 13.5 x 17.75 (inches) \$345.00

7. (World)**The Great Discoveries**, Van Loon, 1934

Hendrick Willem Van Loon was a author, artist and illustrator with a heart toward education. He did a number of interesting thematic maps that looked at history and geography, this world map being one that tackles the subject at a basic level of showing notable explorers routes. Starting with the "Unknown Asiatics Discover Polynesia", to the Phoenicians and Greeks, to Marco Polo and Captain Cook, ending with "Amundsen Makes The North Western Passage 1906". Complimented by vignettes of



6.(World) on side



7. (World) on side

Arab explorers and Dutch traders. Condition is good with close top and bottom margins, issued on board. Image size is approximately 18.5 x 21.5(inches) \$135.00

8.(World) **Transports Aériens Intercontinentaux.**, Luc Marie Bayle, c. 1959

A beautiful world map from one of the most intriguing cartographic artists, Luc Marie Bayle. With a successful career in the French Navy that included missions to China and Africa, he later was promoted to commander of the Navy for Polynesia in the 1950's. During this time continued to practice his art of drawing and painting, as well as tapestry. And in time began to do illustrations for poster and books. He later pursued an interest in film, and became a bit of a historian. Later in life, he would be inducted into the Académie de Marine. This beautiful world map made for the French airlines, Transports Aériens Intercontinentaux shows his fluid and whimsical ability and offers a fun view of the world and the airline's reach across the globe. An amazing map, by an amazing character. Condition is good with light minor marginal dampstaining toward the bottom. Image size is approximately 20 x 29 (inches) \$520.00

#### (NORTH AMERICA & UNITED STATES)

9.(US – Football) **Pigskin Panorama - Albert Richard Football Map**, Albert Richard, 1939

A colorful and informational map on the Major Conferences and the ten "Major Pro Teams". An exhaustive key of over two hundred locations and nicknames are listed for teams, and the map includes locations for key teams to watch. A fun early glimpse of the sport. Condition is very good, with some minor repairs. Image size is approximately 18.75 x 25.75 (inches) \$160.00

10.(US) **Standard Oil Company of California Presents Mickey's and Donald's Race To Treasure Island Gold Gate International Exposition On San Francisco Bay**, Disney, 1939

Celebrating the Golden Gate International Exposition on the recently man-made "treasure island" in San Francisco Bay, this map by Disney includes Mickey and Donald exploring the entire US. With vignettes showing regional character or points of interest, it's colorful, bold and fun. Condition is good with some marginal tears, light soiling and light misfolds. Image size is approximately 26.5 x 20 (inches) \$200.00


11.(Americas) **Captain Silver's Sea Chart, National Publishing**, 1943 The Sea Hound was a radio show produced



8.(World) on side



9.(US – Football) on side



10.(US) Standard Oil





11.(Americas) Captain Silver

by Nelson A. Rockefeller's Office of Inter-American Affairs which in 1942 began promoting inter-American relationships. The story line was about a Captain and side kick who traveled the Seas hunting Nazis. It was popular at the time and this colorful map was the premium

you sent in for that allowed you to understand the location of other nations and give some sense of a their culture. Condition is very good Image size is 26 x 19.5 (inches) \$200.00

#### STATES & REGIONS

12.(AK) **Map of Alaska Compiled under the direction of R.U. Goode, Geographer, by E.C. Barnard and others.**, US Govt., 1904

A large overview of the vast territory, which shows a maturing understanding of the interior, and includes an inset showing the separate surveys that focused on individual drainages and how they intersect to illustrate the area. Shows the major topography, drainage, towns and missions as well as the glaciers. A large inset covers the Aleutians. A great large overall reference for the time. Condition is very good. Image size is approximately 34 x 48 (inches) \$100.00



12.(AK) Map of Alaska on side

13.(AR.) **Colton's Arkansas**, Colton, 1860

A great reference for the state not long before the Civil War. Shows amazing detail for towns, wagon roads and rail lines. Hand colored by county. Condition is good with some light foxing. Image size is 13 x 16 (inches) \$65.00

14.(AZ) **A Pic Tour Map of Arizona**, Don Bloodgood, c.1950

Don Bloodgood was a cartoonist and pictorial mapmaker that did a number of things for the western states, including this gem for Arizona. Colorful and well composed, the roads and towns are present, but complimented with dozens of comical vignettes. Notes all the National Forests as well as Indian

reservations. Condition is very good. Image size is 18 x 22 (inches) \$65.00



15.(CA. - Palo Alto) on side

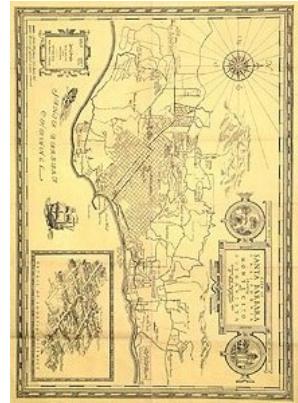
15.(CA. - Palo Alto) **A Pictorial Map of Palo Alto and the San Francisco Peninsula**, Anonymyous, c. 1930. A promotional map for what was still a small town not far from San Francisco, with a simple birdseye view showing its location in relation to the Bay Area, and including neighboring towns and Stanford University. Surrounding the map are numerous images of key points in the community which promoted itself as a place of "Matchless climate, good neighbors and honest standards". It would have been hard to imagine at the time how this small town would turn into the seed bed of huge technological

development, and hub of the internet age. Condition is very good. Image size is 16 x 21 (inches). \$155.00

16.(CA. - Santa Barbara) **City Of Santa Barbara California showing Montecito and Buena Vista**, Penfield, Wallace, c. 1930

A fun pictorial map for the beautiful seaside town of Santa Barbara and neighboring Montecito, La Mesa and Hope Ranch Park. Showing th roads and points of interest, and includes an inse for the Shopping District of downtown Santa Barbara. Done with an old world feel, this map includes a masted ship

nearby as well as a sea monster, on both sides of the title are vignettes for the County Court House and another for the Old Mission. Condition is very good. Image size is 15 x 21 (inches). \$85.00



16.(CA- Santa Barbara) on side

17.(CA) **The Natural Gateway to Southern California's Endless Charm**. Atwood, Mary Hall, 1935

A beautiful set of maps by pictorial mapmaker, muralist and painter, Mary Hall Atwood. This set shows the classic view of southern California from Long Beach and Los Angeles, up into the mountains. Surrounded with a few architectural vignettes, and three strip maps for the area. The lower map shows the grid of Long Beach, "the fifth largest" city in California. Condition is very good. Image size is approximately 16 x 10.5(inches) with adjacent text.\$90.00



17.(CA) The Natural...

18.(CA) **Donner "US 40"**, Mathis, George, c. 1950

Another in a series of regional, detailed pictorial maps that George Mathis did for portions of California. This colorful pictorial map looks at the beautiful country near the Nevada border, where the Donner Party met their fate. More than a touch ironic to call it a "Fun Map" considering the regional history, but there is much more noted than just the obvious. Condition is very good. Image size is 22 x 17 (inches). \$90.00

19.(CA) **A Map of The Missions, Presidios, Pueblos and Some of the More Interesting Ranchos of Spanish California Together with the Routes of the Principal Land Explorations Therein...** Butler, Lowell, 1956

An amazing reference for the roots of Spanish California, compiled by W.W. Robinson, and William Newbro, looking at the Ranchos, Presidios, and exploration routes spanning from 1760's to the 1820's. The map is surrounded with large cartouche for both explorers and rancho life, and an exhaustive reference for the state's grants, ranchos, etc. Condition is good with some minor fold splits. Image size is 45.5 x 31 (inches) \$ 110.00



19.(CA) A Map of The Missions





21.(CA. - So Cal) on side

20.(CA.-Placer County) **California's Golden County Placer County**, Mathis, George, c.1960 From a series of promotional maps for areas of California, this map captures the famous area around Lake Tahoe spanning from Sacramento up to Sierra City and over to Reno. Colorful and full of notations for roads, trails and points of interest. Condition is very good Image size is 16.5 x 21.5 (inches). \$50.00

21.(CA. - So Cal) **Ride the Roads to Romance along the Golden Coast and thru the Sunshine Empire of Southern California**, Putnam, Claude, 1963 A fun and colorful map for Southern California showing the roads and highways, as well as the historic "Anza Trail 1774-76" and "Butterfield Trail 1858". Notes points of interest as well as the old missions, and spans from the Mexican border, up to Barstow and the Death Valley, from Malibu to the Arizona border. Condition is excellent. Image size is 21.5 x 34 (inches). \$60.00



22.(Civil War)

22.(Civil War) **Map Showing The Advance Of The Union Army Under the Command of Lieut - Gen. Grant, Also Battle-Fields, Fortifications, etc. In the Vicinity of Richmond. Drawn by J. Calvin Smith, from Official Documents.** J. Calvin Smith, 1864

In 1864, President Lincoln installed Ulysses S. Grant as Lieutenant General and general in chief of the Union Army. Gen Grant in turn decided to apply pressure from the East, West and Trans-Mississippi fronts, and in May-June of this year, Grant began to butt heads with General Lee in the eastern Virginia.

This very rare map, which we can find only one other instance in an institution, and no immediate record of past sales, is a kind of broadside that shows the advance of Grant at the time, with original hand color identifying the counties and major roads, as well as the placement of troops for both sides of the conflict. Considering the presence of Union troops around Richmond, we presume this map to be issued sometime in late 1864, as it appears that Grant has crossed the James and is in the midst of the siege of Richmond.

Condition is good, is professionally cleaned and lined with some light foxing at the bottom and very light near the center. Image size is 25.5 x 24 (inches) \$1,600.00

23.(CO. - KS.) **Gunn & Mitchell's New Map Of Kansas and the Gold Mines Embracing all the Public Surveys up to 1862. Compiled from the Original Field Notes by O.B. Gunn & D.T. Mitchell. Leocompton, K. 1862,** Gunn & Mitchell, 1862 The Gold Rush continues, and Gunn's map is combined with the information from one time rival



23.(CO. - KS.) Gunn

Mitchell, and this joint project shows how to get to what is still being shown as the far western edge of the Kansas Territory and the Gold Fields. Colorado was a territory by this time, the map hasn't been updated to include it, but in the large inset at the bottom of the image both "Denver City" and "Auraria" are clear at the confluence of Platte River and Cherry Creek. This instance of Gunn & Mitchell's rare folding map is from an old Colorado family who arrived around the time of publication and has been passed down since. Condition is good with some minor tears and wear, some old repairs on verso and a small point of loss along the border of Kansas and Missouri. Image size is 26.75 x 27 (inches). \$4200.00

24.(CO.) **Map of Colorado Territory, Compiled from Government Maps & actual Surveys**, US Government, 1861

This map created just a few months after the territory's establishment, has been called an "exercise in good intentions", as little cartographic information had been accumulated, but just shows the major features as best as they were understood. The recently appointed Francis Case, who made this map had experience in the region as he worked on the Pacific Railroad Survey, and shows the primitive beginning of the survey of the territory. Shows the North, Middle and South Parks, as well as the Cheyenne and Arapahoes Indian Reservation that is surrounded Colorado on the plains. Notes few towns, with only five shown in the mountains. The first map of Colorado and that done by Case who would later become the mayor of Denver in 1873-74. Condition is good, has been professionally restored and backed. Image size is 17.75 x 21 (inches) \$620.00

25.(CO.) **Territory of Colorado**, US Government, 1876

The territory Colorado on the brink of becoming the centennial state. A huge leap ahead of the territorial maps from a decade or so prior, this map includes the counties, railroad lines, roads, as well as towns and some major terrain. Does note some of the Spanish land grants in southern Colorado, and does show the outline of the Ute Reservation on the western slope. Rare, and harder to find than some of the other territorial maps. Condition is good, has been professionally restored and backed, some minor loss on the old folds. Image size is 23 x 29.5 (inches) \$580.00


26.(CO. - Routt County) **Clason's Map of Routt County, Colorado**, Clason, c. 1911 While Colorado had been a state for thirty five years, and had grown with momentum, regions of the state hadn't really experienced the same growth, or promotion. In the early 1910's the Clason Map Co., began



24.(CO)Colorado on side



25.(CO) Colorado on side



26.(CO. - Routt County)





27.(FL. - Tampa)

offering promotional materials of maps and brochures that focused on counties and areas of the state, unlike had been done before. Today, they are rare, but significant studies of smaller regions of the state. Here the map of Routt County, before the establishment of Moffat County which would later cover a vast western portion of Routt. Very detailed and including a photo panorama at the bottom of the Bear River Valley showing "Homestead Land under Cultivation". With surrounding marginal slogans to encourage such as "Routt County contains the last great tract of good free land in the entire West". Condition is good, with marginal loss and numerous fold repairs. Image size is approximately 18.5 x 27 (inches). \$140.00

27.(FL. - Tampa) **Points of Interest In and Around Tampa Florida Hillsborough County**, Anonymous, c. 1940 A fun pictorial map for the still budding Tampa Bay area, showing the heart of the town, the grid of major roads and particular points of interest. Colorful and full of vignettes for local buildings, scenery, fun things to do. Condition is very good. Image size is approximately 11.75 x 7.75 (inches). \$70.00



28.(GA- New England City)  
on side

28.(GA- New England City) **Map of New England City Dade County, GA.**, Walker, c. 1890 In a small county in the far northwest corner of the state, an idea was hatched with the investment of some New England patrons to build a town. Just south of neighboring city of Chattanooga, Tennessee, it would be a good sized town with a nice park or two, hotel, numerous manufacturing sites, a rail line, and plenty of lots to buy. This folding map was meant for use by promoters and indeed has some old manuscript notation in pencil by such a person. Such settlement ventures were common in the 19th century, and some were successful, still exist. Today Dade County has a population of roughly 16,000 people, there are three towns; Rising Fawn, Trenton, and Wildwood, and there is no evidence of New England City, save for this map. Condition is good, with some small supportive repairs for corner folds, and light soiling. Image size is 16.25 x 27 (inches). \$170.00



29.(HI. - Oahu) Oahu  
Bloodgood,

29.(HI. - Oahu) **Oahu** Bloodgood, Don, c. 1950 Yet another fun and colorful work by Bloodgood, this focusing the Hawaiian island of Oahu, with an inset for Waikiki Beach, the beautiful neighborhood in Honolulu. Shows a wealth about local color and points of interest, as well as specific businesses and historic sights. Bright and fascinating. Condition is very good. Image size is 18 x 21.5 (inches)\$ 110.00

30.(HI) **The Island of Hawaii, the Big Island of the Territory**

**of Hawaii which became an integral part of the United States of America voluntarily and not by conquest or purchase, extends its welcome to All Visitors**, Ruth Taylor White, c. 1930 Issued as part of brochure by the Chamber of Commerce for the island, this classic map for the big island shows the character and history of this "integral part" of the US. Verso map shows layout of Hilo. Condition is good with some age toning to the folds, black and white as issued. Image size is 15 x 11.5 (inches). \$65.00

31.(IA)**Iowa The Hawk-eye State**, Mentholatum Company, 1939 From an uncommon set of pictorial maps that were produced by the Mentholatum Company which were both historical and promotional. This gem for Iowa depicts the history and character of the state with numerous vignettes, and with a complimentary text. Bright and colorful throughout, the patterns of color designate the "Indian Land Purchases".Condition is very good Image size is 16.5 x 21.5 (inches). \$165.00

32.(KS. - NE.) **Colton's Kansas and Nebraska**, Colton, 1860 A map of the development as it was, before great change would begin. While both territories had existed for six years, in the year after this map, Kansas would lose it's western reaches to the new Colorado Territory, but at the same time would become the 34th state. In both territories proposed rail lines are shown, as well as major trails ("Santa Fe Road" in KS.) and new counties are erected though unpopulated and with little information charted save for a creek or small river branch. The "Sixth Principal Meridian" has become the limit of settlement westward. Condition is good with typical close right margin and light age toning to the sheet. Image size is 25.5 x 16.75 (inches) \$220.00

33.(MA – Berkshires) **Railway and Highway Map of the Famous Berkshire Hills Region, Showing Villanges and Also Points of Interest: From Official Records. And Other Information by Walter Watson, C.E. For the Berkshire Life Insurance Co. of Pittsfield, Mass. 1883**, Watson, Walter, 1883 An interesting map from several vantages. While it covers a beautiful part of the country and details the roads, railroads, drainage and terrain, and does that well. It also is one of the free maps given out as an encouragement and gesture toward tourists who could bicycle throughout the countryside. Surrounded with some text related to the local Berkshire Life Insurance Co., as well as a lengthy discussion the Berkshires, with a nice vignette. Condition is very good. Image size is approximately 30 x 22 (inches). \$280.00



31.(IA)Iowa on side



32.(KS. - NE.) Colton's



33.(MA – Berkshires)





34. (Massachusetts) on side

34. (Massachusetts) **The House Beautiful**, Lufkin, Raymond, 1930 The House Beautiful Old Massachusetts Map of Houses showing their location, type and other information. Also containing here and there many items of historical interest and also with a fancy cartouche which give some idea of the hand labor on houses of the time. A rare and interesting thematic map for the state showing those oldest homes from colonial and revolutionary houses. Notes dozens around eastern Mass., including John Adams and Paul Reveres homes, to the Gov Winslow House or a "Mission House" in far western Massachusetts. Condition is good with some repaired tears and minor loss to the margins and especially the pin-holed four corners. Image size is 11.5 x 18 (inches) \$130.00

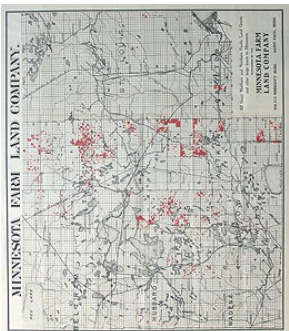


35. (MD.) An Historical on side

35. (MD.) **An Historical and Literary Map of the Old Line State of Maryland Showing Forth Divers Curious and Notable Facts Relating of Scenes, Incidents and Persons Worth to be Recalled on the State's Three Hundredth Anniversary...** Tunis, Edwin, 1956 An almost archetypal and perfect pictorial map for the period focusing on Maryland. First issued in 1931 for the Enoch Pratt Free Library in Baltimore, this large re-issue was produced on board and made to endure. The map is detailed and colorful and has dozens of thematic vignettes throughout, and a surrounding series of important historical moments. Condition is good. Has holes in each corner to be easily hung.

Is large and will require extra shipping charge as it can only be sent flat. Image size is approximately 26 x 39 (inches) \$250.00

36. (MI) **Historic Michigan**, Barcus, Frank, 1952 Stretching from the 20th century, back to the 17th century, this map covers a wide span of regional history, both across the upper and lower portions of the state, as well as the history of its nearby lakes. Includes vignettes from everything from the car and lumber industry to explorers and the mining boom of the U.P. Condition is good, its color may be a little faded but is still quite clear. Image size is approximately 20.25 x 20.5 (inches) \$160.00



37. (Minnesota - northern)

37. (Minnesota - northern) **Minnesota Farm Land Co...** Anonymous, c. 1915 All Great Northern and Northern Pacific Land Grants and other large tracts in Minnesota Purchased by the Minnesota Farm Land Company. A rare promotional settlement map for these far northern and northeastern reaches of the state. With Duluth and St Louis county on the right and reaching west to Wadena and just passed Bemidji. Details the towns and rail lines, as well as the lakes and drainage with amazing detail. The verso of this

large map is full of text and photos promoting life in these northern plains. Condition is very good Image size is 22 x 25.5 (inches) \$180.00

38. (MT) **Highway Map & Guide of Montana**, Mid-West Map Co, c. 1920 As rail began to give way to auto travel, mapmakers such as the Mid-West Map Co. supplied a real need for travelers. Showing not only the roads and highways, but more as importantly, their quality and condition. A great reference for small towns of the time, as well as the network of transportation. Condition is good, with some minor corner fold loss. Image size is approximately 16 x 21 (inches) \$80.00

39. (MT) **Indexed Map of Montana**, Page, H. R., 1882 An early unrecorded first for the then territory of Montana. This, H. R. Pages first folding map for Montana, dated 1882 and with county borders updated and correct for the time. Details the wagon roads, towns and major terrain and drainage, as well as potential rail line extension from Miles City in the east, which would progress up the headwaters of the Yellowstone River, toward what was then the vast "Crow Indian Reservation" in the south. Condition is very good, with soft original hand color, and very faint offsetting. Image size is 25.75 x 19.75 (inches) \$1,400.00

40. (MT- Glacier, Flathead) **Aerial Map of Glacier National Park and the Flathead Valley**, Simpson, Fred & Lucille, 1954 Our first encounter with this beautiful and detailed image for the area from Flathead Lake up to the Canadian border. Amazing for illustrating the terrain and drainage, as well as the roads, railroads, airports and even the high power lines. Produced by a local couple in Kalispell, it's the best we've seen for the region. Condition is good, some light old folds, and marginal repaired tears. Image size is 25.75 x 19.75 (inches) \$140.00

41. (MT. - WY.) **Bozeman and Tributary Territory**, Chamber of Commerce, c. 1910 On back of the letterhead for the Bozeman Chamber of Commerce from the early 1910's this map spans from most of Yellowstone Park up through southern Montana. Details the railroads and small towns, county boundaries, as well as the major drainages. Condition is very good Image size is approximately 10.5 x 8 (inches) \$75.00


42. (Nebraska) **Nebraska The Cornhusker State**, Mentholatum



39. (MT) on side



40. (MT- Glacier, Flathead)



42. (Nebraska) Nebraska The Cornhusker State on side





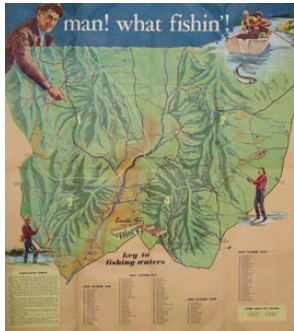
43.(NM - Taos)

Company , 1939

From an uncommon set of pictorial maps that were produced by the Mentholatum Company which were both historical and promotional. This gem for Nebraska depicts the history and character of the state with numerous vignettes, and with a complimentary text. Bright and colorful throughout, the patterns of color designate the "flow of settlement and Indian Tribes of 1800". Condition is very good Image size is 16.5 x 21.5 (inches) \$200.00

43.(NM - Taos) **A More of Less Inaccurate Map of Taos New Mexico and Guide To The Land of Manana in a State of Peace**, Lockwood, Ward , c.1940

It's the town in northern New Mexico that has been around for at least "400 years". This small pictorial map captures a bit of its wonder and charm and shows the points of interest, and the things to do. Uncommon and quaint. Condition is very good Image size is 11 x 8.25 (inches) \$60.00



44.(NM) man! what fishin!

44.(NM) **man! what fishin!** Webb Young, c. 1950

A fun map of this portion of the Rio Grande and its tributaries showing an area from south of Santa Fe, east to Colfax, west to Cuba, and up to the state line. It identifies four regions with specific places to try throughout. Colorful, it is complimented by several vignettes of folks fishing. Condition is very good, with one small marginal tear that has been repaired. Image size is approximately 22.25 x 20 (inches) \$180.00

45.(NY) **A Map Of The History New York State** Alexander C. Flick & Paul M. Paine, Flick & Paine,1928

Bright and colorful, this historical map handles a long timeline of events from the 1600's up through the early 20th century. From locations of native tribes, to the roads, routes and battlegrounds of the Empire State, this is an attractive and very read-able approach to what can be a dense and busy study. Three insets show the "Two Great Rivers", "Old New York" and "Niagara". Condition is very good, very clean and good margins. Image size is approximately 21 x 28.25 (inches). \$90.00

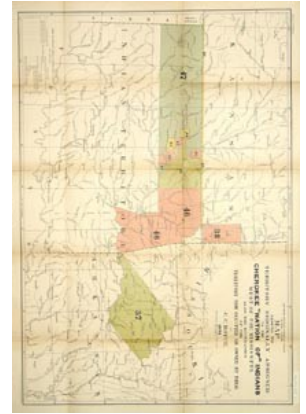


45.(NY) on side

46.(OK-KS-AR) **Map Showing The Territory Originally Assigned To The Cherokee "Nation Of" Indians West Of The Mississippi. Also The Boundaries Of The Territory Now Occupied Or Owned By Them.**, Royce, Charles - B. of E., 1884. It's a subject that no one understood as well at the time as Charles Royce, a student of American history specifically related to native issues. He did the definitive history of the

Cherokee at the time and was received into the tribe for his work. This map he did for the Bureau of Ethnology shows the late reassignment of Cherokee peoples from Arkansas and Kansas to the diminishing portions of the Indian Territory. Condition is good, with some minor repairs to lower folds. Image size is approximately 21 x 30 (inches) \$260.00

47.(OK.) (Oklahoma- Enid and vicinity), Anonymous , c. 1920  
An interesting piece of ephemera for the Thomas & Havens based in Enid, Oklahoma. Printed on the back of this promotional envelope is a map with a span reaching from below Oklahoma City, east to the Osage nation, west to beyond Barnes, and north into the southern counties of Kansas. Shows the major drainages, railroad lines, and scads of towns. Condition is very good with some slight misfolds on the map side. Overall approximate size is 3.75 x 6.25 (inches) \$65.00



46.(OK-KS-AR) on side

48.(SD) **Reference Map of South Dakota**, Geographical Publishing Co., 1905 A fine turn of the century map for the young state and its settlement. Well illustrates the developmental differences between east and west of the river, and the primitive counties that still existed, some which are absent of any towns. Does note reservations, but no boundaries shown. Does show the ever expanding rail lines as well. Condition is good, with a few small corner separations, but overall solid. Image size is 9.25 x 13.25 (inches) \$80.00



48.(SD) Reference Map of South Dakota on side

49.(Southwest) **Map of the Missouri Pacific Railway. St. Louis, Iron Mountain & Southern Ry. 1897**, Rand McNally, 1897 A map showing span of the Missouri Pacific Railway from Texas and Louisiana, up to Colorado, Kansas and east to just beyond the Mississippi River. Shows a wealth for towns and whistle stops along the way, but really focuses on the rail network itself. Uncommon. Condition is good, with some loss on the upper left corner, but little of substance. Image size is 22 x 23 (inches). \$110.00

50.(TX- Galveston) **Map of Galveston Texas**, Gormley, H. V. , 1901 A map for reconstruction. Making landfall on September 8 of 1900, the hurricane that hit was one of the most deadly, leaving estimated casualties between 6,000 and 12,000 people. It destroyed the town, from homes and rail lines to the coastal contours and shoreline. The city was in ruins with 3,600 homes destroyed, a wall of debris near the shore and only a few buildings still standing. This map stamped by "E. L. Reading & Co." real estate agents of Galveston was issued at the time of rebuilding. Shows the grid of the town, rail lines and docks on



50.(TX- Galveston) on side





51.(Texas) on side

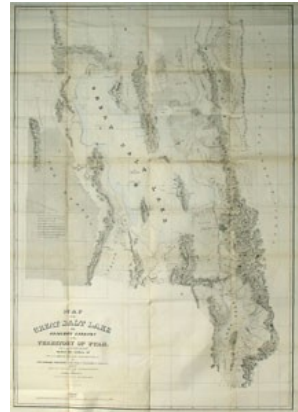
the Galveston Bay. Rare. Condition is good, has been professionally restored and back, with only minor marginal loss. Image size is 18 x 27.75 (inches) \$800.00

51.(Texas) **Texas The Lone Star State, Mentholatum Company, 1939** From an uncommon set of pictorial maps that were produced by the Mentholatum Company which were both historical and promotional. This gem for Texas depicts the history and character with numerous vignettes, and with a complimentary text. Contains a wealth of history as well as the new vanguard of Texas' future, the oil boom. Condition is good, with some light soiling and browning to the paper. Image size is 16 x 21.5 (inches) \$270.00

52.(UT.) **Map of the Great Salt Lake And Adjacent Country in the Territory Of Utah Surveyed in 1849 and 1850, under the orders of Col. J.J. Abert, Chief of the Topographical Bureau, by Capt. Howard Stansbury of the Corps of Topographical Engineers, aided by Lieut. J. W. Gunnison...**Stansbury, 1852 Stansbury's excellent map. Includes the entire valley of the Great Salt Lake and Utah Lake in great detail naming each mountain steam and related feature, notably many using native Indian names. Much of the Mormon settlement was still in the valley at this time and towns and cities are shown with the connecting roads and trails. No finer map of the area had been drawn before and this was the standard map for years afterward. Condition is very good, with a few corner fold repairs to the back, but no instances of loss. Image size is 43 x 30 (inches) \$550.00

53.(VA.-WV.) **Colton's New Topographical Map of the States of Virginia, West Virginia, Maryland & Delaware and portions of other adjoining states...**, Colton, 1881  
A stunning and thorough map for the neighboring states, which is an amazing reference for the time. Not the standard atlas map, but the much larger instance, and that on banknote stock, it's a desirable post Civil War era map. Shows the towns, railroads, drainage and major topography, and is hand colored by county and outlined by state. Condition is very good, with only one or two minor instances of cornerfold seperations . Image size is 30 x 43 (inches) \$950.00

54.(WA.- Puget Sound) **Puget Sound and Its Ferries**, Morgan, C.T., 1960  
From Tacoma, Seattle and Everett, across to Bremerton and Port Townsend, the cities and towns throughout the Puget Sound area have always depended on active ferry services. This map looks at the main routes, as well as towns and roads,



52.(UT.) Map of the Great ...



53.(VA.-WV.) on side

all surrounded with numerous images for ferries dating back to the 1850's and up to the most recent from 1954. A small inset shows the "Anacortes, San Juan Island to Sydney B.C. route" Condition is very good. Image size is approximately 36.75 x 24 (inches) \$55.00

55.(WA.) **The North Central Cascades**, Martin and Pargeter, 1964 An interesting and uncommon instance of the new style of shaded relief that was capturing imaginations at the time. Issued the same year as Hal Shelton's similar work for Colorado, this gem by George W. Martin and Richard A. Pargeter shows this mountainous portion of Washington from North Bend and Darrington, east to Swauk Prairie and Lucerne. Richly detailed, it's amazingly legible and is dense with terrain and infrastructure. Condition is very good. Image size is 23.5 x 30.5 (inches) \$95.00

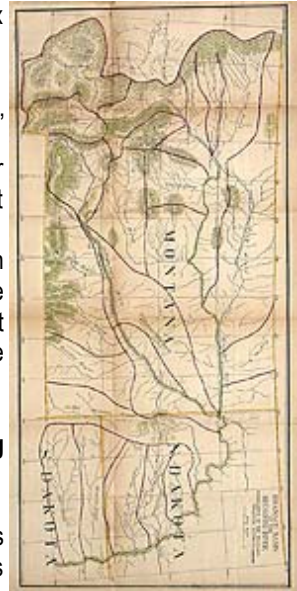
56.(West - northern) **Drainage Basin of the Missouri River**, US Government, 1890  
From the time of settlement, people began to realize that water was going to be a pivotal resource. From a series of maps that looked at how to potential create very early water districts, this map covers the Missouri River from its headwaters, down through Montana and the Dakotas, as it stretches through the northern portions of the West. Condition is good with close left margin and paper that has thoroughly browned with age. Image size is approximately 12 x 25.5(inches) \$100.00

57.(West) **A Chart of the Internal Part of Louisiana, Including all the hitherto unexplored Countries, lying between the River La Platte of the Missouri...**Pike, Z., 1810  
An outstanding landmark for the exploration of the West. This is Zebulon Pike's map which reaches into the Rockies, and notes the "highest peak" which now bears his name. Beginning the journey at the age of 27, Pike and his men unveiled a vast portion of the West and gave a new connection to Great Plains, Rockies and in this map the cities of Taos and Santa Fe.

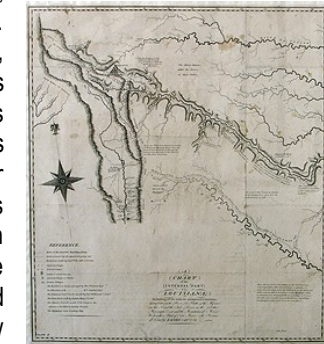
Following the route up the Arkansas to it's headwaters, we pass notations of "First wild Horses" and "Innumerable Herds of Buffalos &c.", until you reach historic notation that simply says "Here the Mountains are first seen". These mountains mentioned, and the nearby lands would be their focus of their Winter in 1806, even attempting to climb the vast peaks with his men ill-clad for the harsh season. Does show their route through present day southern Colorado and the Stockade they made where they were "met by the Spaniards", arrested for spying and taken south into Mexico. Pike accumulated information on "New Spain" as they were detained, and while he was released in



55.(WA.) Cascades on side



56.(West - northern) on side



57.(West) Pike





58.(WI.-Milwaukee) Caspar's

1807 some of Pike's men were held for years after. While the mis-attributions and confusion about the regional rivers is well known, this map still supplied a backbone to build from which would be the foundation for the future. Condition is good, with some light offsetting, sporadic light staining, and close margins. Professionally cleaned and backed. Image size is approximately 15.5 x 17.5 (inches)\$7,500.00 (Detail on cover)

58.(WI.-Milwaukee) **Caspar's Official Map Of The City Of Milwaukee And Vicinity...**Caspar,c. 1925 A rare and interesting map for the town

which was rapidly evolving. Does great for showing the grid of the town, the rail lines and key points of interest. Includes a thorough key for streets as well as another for Points of interest. A rare iteration from Caspar that seems to be based off of the work of local publishers like Wright that just proceeded them. Condition is good with some small mostly marginal tears and minor loss. Image size is 31.5 x 22 (inches) \$140.00



59. (WI)

59.(WI) **Wisconsin U.S. Highway 45**, Berner Bros., c. 1935 Cutting through the midst of the northern heartland in Wisconsin, this map shows the route for that Summer get away where you could get up to a land of "No Hay Fever Here", just off the shores of Lake Superior. Shown here beginning on the border of Illinois and Wisconsin, and stretching up to the Upper Peninsula of Michigan, it would have been a long journey, but this map notes town after town and the sights to see and places to stay or visit. Condition is very good Image size is 41.25 x 8.5 (inches) \$65.00

60.(WY) **Map of Bighorn Forest Reserve Wyoming Showing Distribution of Woodland**, US Govt., 1898

From a series of maps done at the end of the 19th century that looks at forestation as well as agricultural lands throughout the West. The detailed base map shows the terrain and drainage as well as towns and roads as they were at the time. This map focuses on the area near the Wyoming and Montana border. Condition is very good. Image size is approximately 17 x 18.5 (inches) \$50.00



61.(WY-MT-Yellowstone)

61.(WY-MT-Yellowstone) **(Yellowstone Birdseye)** Anon., 1928 Issued as a promotion for the Chicago, Milwaukee and St Paul railroad, it shows the easy jumping off point that is available at Three Forks, Montana that can get you down to the wonderland that is Yellowstone National Park. Shows from the Gallatin Canyon, down to Heart Lake and vicinity. Notes points of interest and location for hotels. Condition is good with some

minor fold splits. Image size is 17.5 x 15.25 (inches) \$80.00

### ASIA & PACIFIC

62. **(Untitled)**, Fries, 1541

A early map by Fries that based off of the Ptolemaic work shows the area of the Caspian and central Asia. Reduced from Waldseemuller, it notes many placenames, and includes a depiction of the king enthroned in a vignette in the malformed Caspian Sea. A strong woodblock engraving for this frontier area. Condition is fair with the typical worming, and professional restoration, but some printed material lost. Black and white as issued. Image size is 11.5 x 18.5 (inches) \$380.00

*The following maps are based off of the foundational work of Claudius Ptolemy (c. AD 90 - c. AD 168), the Greco-Roman who lived in Alexandria, this work shows us the best of what was understood of these portions of Asia during the Roman era. This edition by Girolamo Ruscelli, the Italian polymath, humanist, editor and cartographer based in Venice, is a good engraving on fine dense paper. Shows the drainage and major placenames, as well as the locations of people groups. All dated 1561*

63.(Bangladesh - eastern India) **Tabula Asiae X**, Ruscelli, 1561 This map focuses on the area of what is modern day Bangladesh and eastern India, and reaching north. Condition is good with some minor loss on the centerfold. Image size is 7.5 x 10 (inches) \$190.00

64.(Northern India- Tibet- Kyrgystan- Kazakhstan- China) **Tabula Asiae VIII**, Ruscelli, 1561

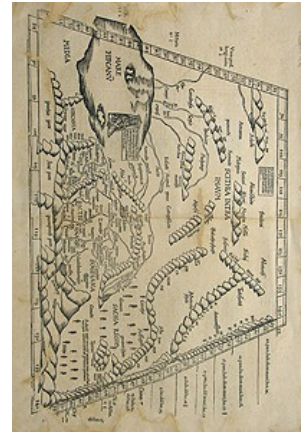
This map spans a vast stretch of this portion of Asia, from northern India and Tibet, up through Kyrgstan and its neighbors to Kazakhstan and beyond. Condition is good with some minor loss to the centerfold. Image size is 7.5 x 10 (inches) \$195.00

65.(Iran - Pakistan - Kazakhstan) **Tabula Asiae VII**

This map spans a vast stretch of this portion of Asia, from Iran and Pakistan, up through Turkmenistan and Tajikistan to Kazakhstan and beyond. Condition is good with some minor dampstaining in the top margin. Image size is 7.5 x 10 (inches) \$180.00

66. (Iran - Iraq) **Tabula Asiae V**, Ruscelli, 1561

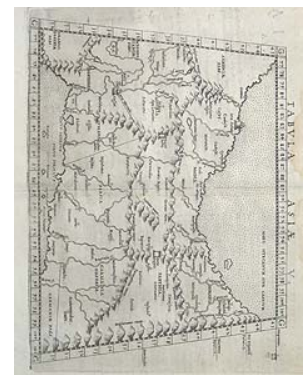
This map focuses on what is modern day Iran, and includes a good portion of Iraq and Kuwait. Condition is good with some minor dampstaining in the top margin. Image size is 7.5 x 10 (inches) \$190.00



62. (Untitled), Fries, on side

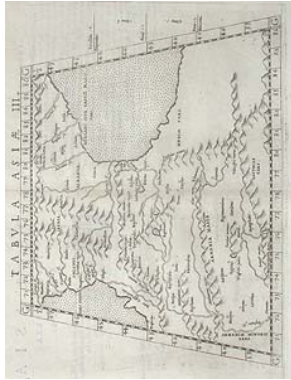


63.(Bangladesh - eastern India) on side



66. (Iran - Iraq) Tabula Asiae on side





69.(Caucases - Armenia) on side

67.(Iran - Pakistan - Kazakhstan) **Tabula Asiae VII**  
This map spans a vast stretch of this portion of Asia, from Iran and Pakistan, up through Turkmenistan and Tajikistan to Kazakhstan and beyond. Condition is good with some minor dampstaining in the top margin. Image size is 7.5 x 10 (inches) \$170.00



71.(Asia) on side

68.(Pakistan - Afghanistan) **Tabula Asiae IX,**  
This map focuses on the area of what is modern day Pakistan and Afghanistan, and reaching north. Condition is good with some minor loss on the centerfold. Image size is 7.5 x 10 (inches) \$170.00

69.(Caucases - Armenia) **Tabula Asiae III**  
This map for Caucauses reaches from southern Russia, down to what was Armenia and portions of neighboring Persia. Condition is very good. Image size is 7.5 x 10 (inches) \$200.00

70.(Caucases - Southern Russia) **Tabula Asiae II**  
This map for southern Russia spans the northern portions of the Caucasus, the Sea of Azov, and nearby southern Georgia. Condition is good, with some old centerfold repairs, and minor loss. Image size is 7.5 x 10 (inches) \$185.00

71.(Asia) **Exactissima Asiae Delineatio...**, Danckerts, c. 1680  
A scarce and attractive map showing the state of European knowledge of Asia at the end of the 17th century. There is little interior detail and speculative coastlines for northeast Asia. In contrast, we see detailed knowledge of China as a result of activities by the Jesuits and well-defined East Indies as a result of the Dutch East India Company surveys. A very good example of Dutch cartography from the end of its Golden Age. Condition is very good, with a small repaired centerfold split at the bottom, mostly marginal. Image size is 20 x 23 (inches) \$1,700.00

72.(Australia) **A New and Accurate Map of New South Wales, with Norfolk and Lord Howe's Islands Port Jackson & c. from Actual Surveys,** Carey, 1817  
A favorite early map for the eastern coast of Australia, reaching out to New Caledonia and part of the Solomon islands, as well as the far flung islands of Norfolk, Lord Howe's and St Charles which occupy the distant waters between New Zealand and Australia. Insets detail the forms and general terrain of the isles of Lord Howe and Norfolk, as well as an view of "Port Jackson, Botany Bay &c. Condition is very good. Image size is approximately 11 x 9 (inches) \$170.00



72.(Australia)

73.(Korea) **Map Of The War,** Pacific Stars and Stripes, 1953  
It's been the "forgotten war" or the "unknown war" for the lack of attention it received both at the time, and there after. It was a defining conflict for the direction of southeast Asia in the decades to come, and still remains a point of tension that flares up. This map by the US War Dept publication of the Pacific Stars and Stripes looks at the regions recent history with a timeline for events from 1950 to late 1952, with a large map of the peninsula, as well as one for area near Seoul. Surrounded with flags and emblems of the supporting nations and groups aligned with the US. Condition is very good. Image size is approximately 21.5 x 31.5 (inches) \$210.00

74.(Hong Kong) **Operation Hong Kong,** US Govt., c.1950  
An uncommon handout booklet for sailors that were going into port at Hong Kong. While the text is full of practical information for the US sailor, from transportation ("Refuse to pay the driver who failed to deliver you to your destination"), security ("just a short boat ride from Communist..China. Rest assured that there will be plenty of spies around..Don't tell them. Don't tell anyone"), to Health. Two single page maps at the beginning show Victoria and another for Kowloon. Condition is very good. Fifteen pages complete. Image size is 6 x 7.5 (inches) \$65.00

75.(Hong Kong) **Hong Kong, Kowloon & The New Territories,** Bob Glaubke, 1969  
Still under British control, this is map shows a wealth of placenames and the development as it was. Shows the major roads and the loan rail line that reaches down from Shenzhen. Includes the ferry line routes throughout the islands and includes an inset showing the context of Hong Kong as well as Canton and Macau. Condition is good some light soiling and minor corner fold separations. Image size is 21 x 28.5 (inches) \$200.00

76.(Middle East) **Peregrinatio Israelitaru In Deserto, Purchas-Hondius,** 1625  
Centered on the heart of the Middle East, this map looks at the historical account of the exodus out of Egypt by the Jews, including a theorized route full of Biblical notations. A fine engraving, it spans from the Nile delta, to the Red Sea and up to the Dead Sea. An inset includes a depiction tabernacle and tents of the tribes around it. Condition is good, with attractive hand color and some damp staining on the right edge and a clipped upper left hand corner. Image size is approximately 6 x 7.25 (inches) on a larger sheet of English text. \$270.00



73.(Korea) Map Of The War



74.(Hong Kong)



76.(Middle East) on side





77.(Middle East - Jerusalem) **Jerusalem In Third Dimension Designed and Edited by G. Frederick Owen Member of Palestine Oriental Society and American School of Oriental Research...**, G. Frederick Owen, 1947

Owen was a student of the region and religious scholar that had spent significant time in the ancient city, and captured this image of the city on the brink of great change. This detailed view shows building to building, road to road how the city sits in the terrain and a bit of its context. A colorful and attractive endeavor that provides a unique glimpse. Uncommon today. Issued as a wall map with its original wooden slats. Condition is good with misfolds and tear repairs, but not effecting the heart of the image. Image size is 25.5 x 24 (inches) \$450.00

77.(Middle East – Jerusalem on side



78.(Middle East - Lebanon) **Carte Decorative Et Touristique Du Liban**, Paul Koroleff, 1955

Our first encounter with this large and beautiful map for the diverse nation of Lebanon. Just a decade or so after independence from France, this pictorial map is done in both French and Arabic, and features fine vignettes for local color and points of interest. Notes the major roads and drainages, as well as towns. Condition is good with some minor repaired tears, and very minor soiling. Image size is 25.5 x 24 (inches)\$200.00

78.(Middle East - Lebanon)



79.(New Zealand) **Carte De La Nle. Zelande Visitee en 1769. et 1770. part le Lieutenant J. Cook Commandant De L'Endeavour...**, Bernard, 1775

In looking at the history of European exploration of modern New Zealand, certainly the first was Abel Tasman in 1642, but after a bloody encounter with the native Maori in Golden Bay, they never made it to land. It was over a century later that 1769, Capt Cook and his men landed at Poverty Bay, also had a bloody encounter with the Maori, but persevered made peace with the people. He did a detailed series of studies for the land, people and geography, and produced the foundational maps for the islands. Condition is very good, with the typical close left and right margins. Bold hand color. Image size is 18.75 x 14.75 (inches) \$1,300.00

79.(New Zealand)

80.(Bangladesh - Myanmar) **Tab. XI. Asiae, comprehendens Indiam extra Gangem...**, Mercator, 1730

A later edition of Mercator's map based off the early foundational Ptolmaic work, this map focuses on what would be modern day Banglades, Myanmar and the nearby neighboring regions. Notes a wealth of towns and cities, and shows the major drainage and mountain chains. Complimented by a nice decorative title cartouche, and several vignettes of unique animals like camels and elephants. Condition is very good with attractive hand color. Image size is 14 x 13 (inches)\$340.00

81.(India - Pakistan - Nepal) **Tab. X. Asiae, Complectens Indiam intra Gangem...**, Mercator, 1730

A later edition of Mercator's map based off the early foundational Ptolmaic work, this map shows the span of India from the Himalayas and headwaters of the great rivers, south to the tip of India and the northern coast of "Taprobonae pars" (Sri Lanka). Notes a wealth of towns and cities, and shows the major drainage and mountain chains. Condition is very good with attractive hand color. Image size is 14x18.5(inches)\$240.00



81.(India - Pakistan - Nepal)

82.(Pakistan - Afghanistan) **Tab. IX. Asiae, Continens Ariam...**, Mercator, 1730

A later edition of Mercator's map based off the early foundational Ptolmaic work, this map focuses on what would be modern day Pakistan, Afghanistan and near neighboring areas. Notes a wealth of towns and cities, and shows the major drainage and mountain chains. Complimented by a nice decorative title cartouche. Condition is very good with attractive hand color. Image size is 14 x 15.75 (inches) \$240.00



82.(Pakistan - Afghanistan)

83.(India -Punjab)**The Punjab And Its Dependencies With portions of the northwest provinces and Afghanistan**, Surveyor General of India, 1870

A marvelous set of maps for the "Land of the Five Rivers", the Punjab. This early masterpiece that was assembled by the Surveyor General of India and stretches across this portion of northwest India as it was, and meticulously addresses the region from terrain and drainage to roads, towns and placenames. These four large canvas backed sheets are bisected and fold up to slide into a loose case. Rare and wonderful. Condition is good, with some marginal staining to one sheet, and light soiling. Case is poor, and needs repair. Image size for each sheet is approximately 22.5 x 26.5 (inches) \$460.00



83.(India -Punjab)

There is a charge for shipping of about \$9.50 per package or actual cost. Shipping on framed items will be extra. All items are returnable for any reason within five days of receipt. We appreciate notification first.

Frequently, we get several orders for many of the items in the catalog, but we usually have only a single example of each item. It is best to call and reserve items as they often go quickly. Our telephone is (303) 296-7725 or you can email at: [curtis@oldmapgallery.com](mailto:curtis@oldmapgallery.com). The phone line can be busy, when the catalog first comes out. If we are gone or the line is busy, the service will take a message. If you get the recording, we urge you to leave us a message with your telephone number and the item number. If the item is available we will reserve it until we get in touch with you and we make every attempt to get back to you as quickly as we can.

Please visit us on-line at [www.oldmapgallery.com](http://www.oldmapgallery.com) where all items can be viewed with larger images, and as always if you have other interests of any questions please feel free to contact us.

The Old Map Gallery  
1801 Wynkoop  
Denver, CO  
80202

303.296.7725