

FIRST CLASS

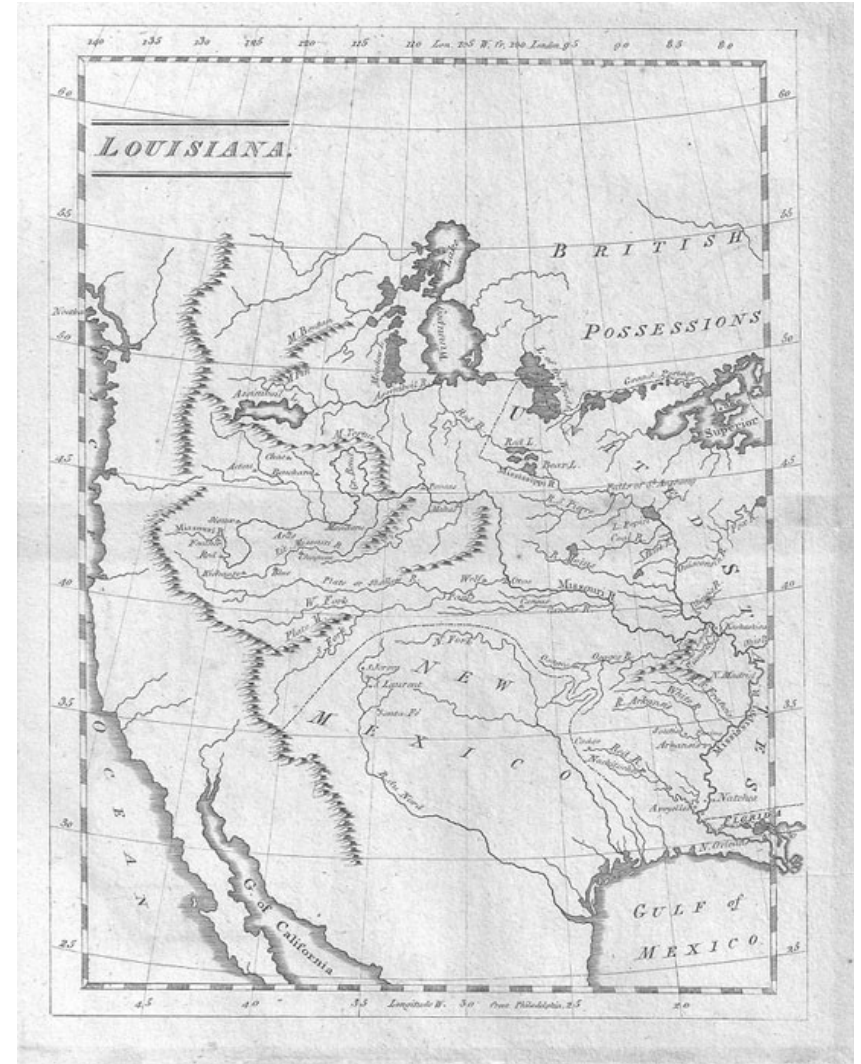
The Old Map Gallery

Antique Maps & Prints  
1801 Wynkoop Street, #A  
Denver, CO 80202



# The Old Map Gallery

Catalog 61



83. (West - Louisiana Territory) Louisiana, Carey, 1805

[www.oldmapgallery.com](http://www.oldmapgallery.com)

Holiday 2012

303.296.7725

www.oldmapgallery.com

Greetings Friends,

Things have been busy here. In case you somehow missed our announcement, The Old Map Gallery has a new home at 1801 Wynkoop Street. We didn't go far, just a couple blocks north of our old location. We love being inside the historic Ice House in lower downtown Denver, and being next to all the Union Station Redevelopment is exciting too. This catalog finds an eclectic array of maps from the foundational first edition, Moll "Beaver Map" to rare 20th century pictorial maps, and some handsome manuscript items. Also, please check online at [www.oldmapgallery.com](http://www.oldmapgallery.com) for even more catalog offerings. Hope you are all well and enjoying the holiday season.

Enjoy,

Curtis Bird & Alanna Bird

### MANUSCRIPT

**1. (Celestial) Manuscript Celestial Atlas,** Anonymous manuscript, 1828  
A hand written and illustrated atlas from an anonymous author with a date of February 4th 1828 on the front sheet. The text appears to be a copy of "A New Treatise on the use of the Globes, or, A Philosophical View" by Green that was first printed in 1811. This small fifteen page manuscript atlas covers individual constellations and includes an illustration for most. There are no covers, the front page is for the "Bull", and following are "Sagittarius", "Capricornue", "Aquarius", "Pisces", "Sagitta", "Delphinus", "Vulpecula et Anser", "Serpent", "Virgo", "Libra", "Scorpio", "Taurus", "Cancer", "Birds of Paradise", "Oclans Hadleianus", and "Hydra". Condition is good with some foxing and discoloration, a lightly stitched binding with sheets that are detached. Image size is approximately 6.8 x 8(inches). \$500.00

1. (Celestial) 1828



2. Africa, Anonymus

**2. Africa,** Anonymus Manuscript, c.1850  
It was the convention in teaching geography in the 19th century to have the student copy and draw maps by hand in order to grasp geography. As evidenced by this ink and watercolor, it's a method that seems to have worked well. This map of Africa shows a standard base for the continent with the regional borders and major rivers as they were known. Notes a few nations or people groups, including "Maroco", "Egypt", "Hotentots" and the island of "Madagascar". Does note the neighboring islands as well as the coastal outline of neighboring Europe and the Middle East. Condition is good with some soiling and aging, and a lower right corner that was restored, and a close lower margin. Image size is approximately 19.5 x 15(inches) \$450.00

### THEMATIC

**3. (Thematic - Lindbergh) The Flight of Charles A. Lindbergh from New York to Paris in his mono-plane "The Spirit of St. Louis" on May 20-21, 1927,** Anonymus, 1927, It's flight that we take for granted, and many times count on sleeping through, but many people died trying to accomplish the first transatlantic flight. Leaving a small airfield in New York and landing 33 and a half hours later in Paris, to a cheering crowd, Lindbergh's feat was a landmark accomplishment for mankind. It's a day the world changed. This pictorial map made to commemorate the flight, shows the path of Lucky Lindy, and is surrounded at top with a crest for "Science" showing his plane's

3. (Thematic - Lindbergh)

controls, flanked by the challenges of "distance, fog, snow, sleet, darkness and solitude". On the left is his mascot cat "Patsy" amongst other crests. With "Le Bourget Field" and Paris on the right, with others. A wonderful deco influenced image. Condition is good with some fading and scuffing, and slight warp to the board that it was issued on. Image size is approximately 18.25 x 24(inches). \$300.00



4. (Thematic- Literary)

**4. (Thematic- Literary) The Ian Fleming Thriller Map,** Maguire – Zelnick, 1987, From a series of literary maps that were popularized by a fine Library of Congress book that just focused on literary maps, "Language of the Land", this map covers the world of James Bond. This map compiles the exploits of Bond from twelve books that Fleming published from 1953 to 1965 and the map documents hundreds of world points of interest that pertain to the texts. Condition is very good, with original card covers. Image size is approximately 20.5 x 27.25(inches). \$110.00

### WORLD

**5. Chart of the World - Mercators Projection Constructed by Hermann Berghaus...** Perthes, 1879 Hermann Berghaus was the nephew of Heinrich Berghaus, and also the continuation of his legacy of cartographic quality. This authoritative map of the world ran for eleven editions this being the ninth from 1879, and it's hard to think of what would rival it in this format, or any other. In its original hard covers, this canvas backed map gives incomparable detail for the world in its entirety, as best as was known. The map illustrates physical features, drainage, as well as towns, boundaries, rail lines, and even shipping routes, ocean currents, trans-Atlantic cables, and even the expected areas of Icebergs. Thirty three different surrounding insets cover things from the world's magnetic declination, and significant ports like Singapore or Port Jackson, to potential routes across Central America. A phenomenal. Condition is very good a few weak points to the backing canvas, but not effecting the map. Image size is approximately 37.25 x 61.5 (inches) \$690.00



5. Perthes on side

**6. (World) Map of the British Empire and Its Official and Commercial Relations. 1892.,** Scottish Geographical Magazine, 1892  
A thorough and notable map of the Empire showing not just its claims and possessions, but its infrastructure. Notes naval bases, coaling stations, as well as "British-owned Steamship-lines". Shows the world in a very distinct way of either being British, or Foreign. Condition is very good. Image size is approximately 18 x 28.5 (inches). \$240.00

**7. (World) Diese Karte der Erde wurde in der Projektion des Gerhard Kremer oder Gerardus Mercator...** Van Loon, 1932, A map by a fascinating author and artist, Hendrik Willem Van Loon. Done in his unique sketch style, it shows the continents, nations, regions and some major cities, as well as the islands of the Seas. Done before WWII, he would be banned by the Nazis, and find home in the US where he fought for the cause of free Europe. He won several prizes and had dozens of books published. Condition is very good, and was bisected and backed with cloth. Image size is approximately 17.5 x 19(inches). \$140.00



7. (World) Van Loon



8. (World) Wise & Co.

8. (World) **Flat-Globe Of The World**, Wise & Co., 1941  
An interesting alternative to the large globe, here a flat globe. With a hemisphere on each side it, it shows the nations and states, major shipping routes, along with some indications of the territorial possessions for the British, Americans and Japanese. Also includes "Major Sources of Raw Materials", identifying where one could find oil fields, copper, rubber and tin. Condition is good with some chipping, tears and scuffing, but minor image loss. Image size is approximately 27.25 (inches). \$90.00



9. (World) Pan American

9. (World) **Pan American World Airways System**, Paul John Brown, 1956  
Pan American was a large airline that started in the 1920's and became an innovator that changed the industry. This very large system map shows the extent of their immediate service, and is done in a pictorial style that is colorful but clean and minimal. One has to think that its creation was stimulated by the maps that were produced for Air France around the same time, though this is more subtle. With a map based off the work of John Philips (A.G.S.) for the cartography and the art and design of the map by Paul John Brown, it is attractive and distinctive image. Condition is very good, with a few mostly marginal tears and overall very bright sheet. Image size is approximately 32 x 58 (inches). \$290.00

#### NORTH AMERICA & UNITED STATES

10. **"A New and Exact Map of the Dominions of the King of Great Britain on ye continent of North America..."**, Herman Moll, 1715  
It's a map that is quickly recognized by its large cartouche with a scene of beavers at work near the falls. And while the fine fur of beaver pelts were a target for European interests, this map touches on so much more. Some have pointed to it as the first map to show the potential union of British Colonies, as well as a foundational view of the larger emerging conflict between French and British interests in America, and the direction it would take. This large engraving also includes four inset maps of interest, from the "Improved part of Carolina", a map of the south drawn from the information of Capt. T. Nearn, a map of "Charles-Town, and one for the continent itself. Interesting also for it's notations related to native tribes, and the fur trade. This the rare first edition that includes the inscription "Sold by H. Moll over against Deverux Court on the Strand". Schwartz & Ehrenberg, pl.78; Cumming, W.P., (SE) #158; Kershaw, K.A., #331; McCorkle, B.B., (New England) 715.1. Stevens & Tree, 55c, Campbell, T., pl.14; Tooley, R.V., a 55, p.88. Condition is very good, has been professionally restored and lined with tissue. Image size is approximately 41.5 x (inches) SOLD



10. "A New and Exact Map

11. (Americas) **America**, Moll, Herman, 1732  
A bold engraving of the Americas and their many colonies. Shows the prevailing wind directions in the nearby seas, and notes many far flung islands. Perhaps most striking among the islands is the large island of California which looms off the western coast of the continent. Does show the regional boundaries of colonies and nations both in North America, as well as South America. Condition is good with some light offsetting, and a light even toning to the paper. Image size is approximately 8 x 10.5(inches). \$500.00

12. (North America) **Carte Du Mexique Et Des Etats Unis D'Amerique Partie Meridionale. Dressee sur un grand nombre de Memoires...**, Dezauche, 1783  
An interesting engraving which is early to include the "United States of America" in its title and shows the best of what was known for the young nation and the neighboring colonial possessions. Rich with notations for native groups both east and west of the Mississippi River, and does a reasonable job at handling the major drainages throughout. Shows the Spanish missions as far north as Taos, and just beyond it lay the lost city of gold, "Quivira". Condition is good with some repair and wear to the centerfold, specifically toward the bottom. Image size is approximately 25.75 x 19(inches). \$1,300.00



12. (North America)

13. (US) **Les Etats Unis De L'Amerique Septentrionale. Partie Orientale..... Partie Occidentale.**, Bonne, R., c. 1787  
A favorite set of two maps that takes a serious look at the new nation, and the neighboring Louisiana Territory. An amazing crisp set of detailed engravings that notes the town, rivers, general terrain, and native tribes, as well as regional boundaries. Does supply great detail for the scads of native towns throughout the deep south, as well as native placenames and tribes across the frontier of the Ohio river valley and upper Mississippi River valley. We've matted both sheets together for convenience of display, could potentially be joined. Condition is very good. Image size is approximately 14 x 9.5 for each sheet (inches). \$650.00



13. (US) Bonne

14. (US Geological) **Gray's Geological Map of the United States**, Gray, 1884  
Charles Hitchcock was the son of Edward Hitchcock, a distinguished geologist and educator, and Charles continued the legacy. Working in various capacities as state geologist, he also taught at Dartmouth and was later the founder of the Geological Society of America. This map is Charles basic geological map for the US and was published by Gray with hand color identifying nine different types of formations. Condition is very good. Image size is approximately 16 x 25 (inches). \$160.00



15. (US) A good-natured

15. (US) **A good-natured map of the United States setting forth the services of the Greyhound Lines and a few principal connecting bus lines.**, Anonymous, c. 1940  
A fun and charming map of the nation full of vignettes which look as modern and historic points of interest, many times with a humorous slant. Many of the cartoon images are a product of their time, and some point to recent events such as a native american figure in Oklahoma being chauffeured with a quote of "To the wigwam James", as oil derricks spout in the background. Condition is very good. Bold color. Image size is approximately 19.25 x 29 (inches). \$200.00



16. American Foklore & Legends

16. (US) **American Foklore & Legends**, McKee, 1952  
John Dukes McKee was an artist and illustrator that admitted to make work about a simpler time, and indeed said of himself that hes was a "purveyor of nostalgia". A Hoosier that had a penchant for art and studied at the Art Institute, this is one of the last of his works before he passed a few years later. Shows a great cross section of American mythology and history from John Henry and Pecos Bill to Ponce De Leon and Sacajawea. Condition is good with the lower left quarter of the sheet



17. Wild Bill Hickock Treasure.

being a bit toned with age, but not too severely. Image size is approximately 20.25 x 31.25(inches) \$180.00

17. (US -Treasure) **Wild Bill Hickock Treasure Map**, Glaubke, Bob, 1952 There is a lost treasure in every state! (Ok, almost, save for DE., CT., and VT.) This map will reinvigorate your hopes of yet finding an unclaimed fortune. With large vignettes depicting some of the key events in each state, it's also complimented with depictions of Bandits, Indians, Pirates and Conquistadors, as well as a decorative border of scenery and costumes. Condition is good with some minor loss and splits on corner folds. Image size is 23 x 35 (inches).\$140.00



18. (AK - Pacific NW 1773)

18. (AK - Pacific Northwest) **Nouvelle Carte Des Decouvertes Faites Par Des Vaisseaux Russiens Aux Cotes Inconnues De L'Amerique Septentrionale Avec les Pais Adjacents...** Santini, 1773

Based of of Muller's map of 1754, this edition by Santini shows the evolving understanding of geography to the North American shores. Shows the purported routes of the Russian explorers Vitus Bering and Aleksi Chirikov, including stops along asiatic coast of Russia. While prior to an understanding for Alaska, it does show a string of islands extending toward Kamchatka that could be construed as the Aleutians. Condition is good with some soiling and discoloration of the entire sheet, but a strong engraving. Image size is approximately 18.25 x 25.25 (inches). \$690.00



19. (AK) Gray 1884

19. (AK) **Map of the Territory of Alaska (Russian America) Ceded by Russia to the United States**, Gray, 1884

Purchased in 1867 for the sum of 7.2 million, the vast territory was still a bit of a mystery purchase and was sometimes questioned. This map shows the basic grasp we had of the region, with a reasonable understanding of the coast and major rivers, but with an interior that was most speculative. Nicely hand colored. Condition is very good. Image size is approximately 12.5 x 16.5(inches). \$110.00



20. (AK) 1894

20. (AK) **Physical Sketch Map of Alaska**, Scottish Geographical Magazine, 1894

An interesting late 19th century map that covers the general terrain of the vast territory, with the intent of showing general land quality. Shows areas of tundra, and those forested, but also notes in dark blue those areas of "known glaciers". Condition is very good. Image size is approximately 9 x 7(inches). \$50.00

21. (AZ -Colorado River) **Map No. 2 Rio Colorado of the West. Explored by 1st Lieut. Joseph C. Ives...** Ives, J. C. , 1858

In discussing the mapping that his expedition had done, and specifically the work of F.W. von Egloffstein, Ives said; "This method of representing topography is ... truer to nature. It is an approximation to a bird's eye view, and is intelligible to every eye". This well sums the accomplishments of Egloffstein in this map for the Colorado River. His map elegantly spans through the vast New Mexico territory, and follows the tributaries that start around Ft Defiance and Zuni, and reaches all the way to the Mojave Valley and neighboring California. Condition is good with some foxing and a minor opening tear that has been repaired. Image size is approximately 14.75 x 34.75 (inches). \$250.00

22. (AZ. - Grand Canyon) **Atlas To Accompany The Tertiary History of the Grand Canon District.**, Dutton, Clarence E., 1882

Clarence Dutton was a figure not unlike many of the early surveyors and explorers who was a bit of a renaissance man and perfect man for the job. He was a Civil War veteran who had studied geology and got onto the team led by J.W. Powell in studying and documenting the West. It was after this experience and a fascination with the Grand Canyon that led to numerous trips to the region, and with the newly formed U.S.G.S under King that Dutton's work would be published. It became a foundational work in the field and included exact and stunning views by both William Henry Holmes, and Thomas Moran.

This complete atlas is complete with detached boards, but a solid spine. The Holmes views are crisp with a few small centerfold separations, but those not reaching well into the images. The Toroweap image has a separated centerfold with no loss. The tryptic is very clean and bright. And the Transept Kaibab is very strong and clean. Condition is good overall with a presentation binding that could restore very well. Atlas size is approximately 20 x 17.5(inches). \$4,800.00



22. (AZ. - Grand Canyon) Dutton

23. (AZ and NM) **Arizona and New Mexico**, Gray, 1884

Focusing on these neighboring territories as they were in the early 1880's, this map shows the expanding settlement, the railroad lines, as well as the general topography. Hand colored by county. Condition is very good. Image size is 11.75 x 15 (inches).\$100.00



24. (AZ) A Pic - Tour Map Arizona, Bloodgood,

24. (AZ) **A Pic - Tour Map Arizona**, Bloodgood, Don, c. 1955

A favorite of the genre, Don Bloodgood was an artist and illustrator that got into map making in the 1930's and found his own fun style that he used for numerous maps related to western states. This map for Arizona is full of his simple cartoonish style with vignettes for points of interest and funny moments, as well as showing the roads, towns and terrain. Condition is very good. Image size is approximately 18 x 22 (inches). \$70.00



25. (CA.- 22nd Dist) (San Francisco)

25. (CA.- 22nd Dist) (San Francisco) **Election Precincts 22nd Assembly District 5th Congressional District City and County of San Francisco**, Anonymous, 1916

A large ephemeral map for this portion of San Francisco, area spanning what would be the central Waterfront, Potero and south. Shows the precincts throughout, each numbered, and gives a bit of a sense of the terrain, aside from the grid of the streets. Condition is very good, with only marginal loss in the lower right and very light discoloration . Image size is approximately 24 x 30.5 (inches). \$240.00

26. (CA.-LA) **The Old Spanish and Mexican Ranchos of Los Angeles County**, Eddy, Gerald, 1937

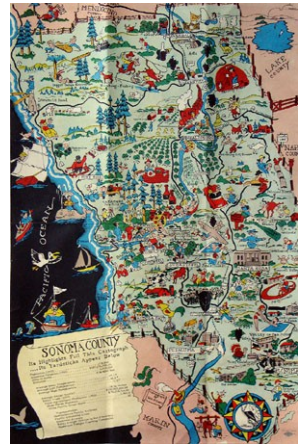
A favorite pictorial map for the Los Angeles area giving the historic view of the division of ranchos throughout the area. Shows the Camino Real road and has divisions to show the plots of land as they were distributed. With bold printed color it gives an attractive view of the area as it was. Condition is good, with some minor misfolds, and very marginal loss. Image size is approximately 16.25 x 18.25(inches) \$300.00



26. (CA.-LA) Eddy

27. (CA. - Orange County) **The Old Spanish and Mexican...**, Anonymous, 1953

As late as 1889 when California Governor Waterman signed the bill forming Orange county, the land was still



28. (CA. - Sonoma County)

largely "rancho". The area had been the choice land of the Spanish and Mexicans that settled there to raise their cattle. This map first issued in 1946 shows the parameters of each of the ranchos, color coded over a modern map of Orange County, its towns and roads. Condition is very good, with strong color and complete inside its guide book issued by the Title Insurance and Trust Co. Image size is approximately 20.75 x 21.25(inches) \$120.00

28. (CA. - Sonoma County) **Sonoma County Its Highlights Fill This Cartograph...Its Yardsticks Appear Below**, McCarty, Lea ,1955

A busy promotional map for the large and colorful county. Dense with vignettes for agriculture and the wine culture, it also shows points of interest and recreation, as well as the major roads and towns. A small text in the lower left give statistics to prove its a mild climate with a healthy economy and plenty of potential. Condition is very good. Image size is approximately 16.5 x 11(inches). \$95.00

29. (CO.- KS.) **Gunn's New Map of Kansas And The Gold Mines Embracing all the Public Surveys up to the 6th Principal Meridian. Compiled from the Original Field Notes by O.B. Gunn. Wyandott, K.T. 1859.**Gunn, O.B., 1859. The persistent rumors of gold in the hills of Pikes Peak and western Kansas, had began in 1850, but it wasn't until 1858 that it became a gold rush, after the findings of William Russell. It was an uncharted part of the West, and a industry quickly sprung up to supply the need for maps that could get you across the rough high prairies to the gold fields. This is one of the rarest of those maps made for the rush, done by Otis Gunn, a civil engineer, politician and soldier. His map is strong for latest development in Kansas in the eastern counties, from roads and towns, to native reserves and drainage. But its the large "Routes from the Missouri River to the Kansas Gold Mines" that captures the attention as it shows the full scope of the Kansas Territory and notes potential routes to the "Gold Region", after you cross the "Buffalo Range". This map hints at the Smoky Hill road as a shorter potential route ("proposed route"), but also shows the Arkansas River route prominently, and Platte River route "...via Ft. Kearney". Amidst the counties of this portion of western Kansas are shown the towns of Denver City and Auraria near the confluence, and Montana not far from those. Wheat 976.

A rare and important map for the West and specifically Colorado, and our first time to offer it in the last twenty years. Condition is good with some loss along folds, and some misfolded portions that stem from when the map was mounted on cloth. The inset map is mostly contiguous. Image size is approximately 26 x 28(inches). \$12,500.00

30. (CO. - West) **A Trip to Pike's Peak and Notes by the Way, with Numerous Illustrations: Being Descriptive of Incidents and Accidents That Attended the Pilgrimage; of the Country through Kansas and Nebraska...**,Clark, C. M., 1861 It's hailed as one of the most authentic of travel accounts across the West, and includes some of the earliest views for Fort Kearney, Denver, Golden, amongst others in 1860. Clark was a physician in Chicago who went west from St Joseph and documents his experience going to the gold fields, up to Central City, Boulder and other towns. He gives a honest take on what he finds in the West from the situation of towns, to crime, gambling, etc.

30. (CO. - West) **A Trip to Pike's Peak and Notes by the Way, with Numerous Illustrations: Being Descriptive of Incidents and Accidents That Attended the Pilgrimage; of the Country through Kansas and Nebraska...**,Clark, C. M., 1861

It's hailed as one of the most authentic of travel accounts across the West, and includes some of the earliest views for Fort Kearney, Denver, Golden, amongst others in 1860. Clark was a physician in Chicago who went west from St Joseph and documents his experience going to the gold fields, up to Central City, Boulder and other towns. He gives a honest take on what he finds in the West from the situation of towns, to crime, gambling, etc.



30. (CO. - West) **A Trip to Pike's Peak...**

Rare. Condition is clean and very good, 134pp. 18 wood-engraved plates, including frontispiece. Original embossed black cloth, upper cover gilt-lettered, rebound with original spine neatly laid down. Text size is approximately 8.5 x 5.5(inches). \$3,100.00

31. (CO. - Denver) **History of The City Of Denver From Its Earliest Settlement To The Present Time, By J. E. Wharton; To Which Is Added A Full And Complete Business Directory.**, Wharton, Junius , 1866 This is the first edition of the earliest history of Denver. Produced when Colorado was still a territory, this rarity was owned T.S. Clayton, who put his name inside the cover (with date of 1866) and on the title page. Clayton was a business owner in Denver and the ad for his business appears on page 26. Howes described it as the "rarest of Colorado local histories", and draws from the immediate events of the early city, including disasters, city improvements, new laws, the discovery of gold, murders, executions, 4th of July celebrations, and more.

It is our first time to offer this very rare text, and this rare instance was once property of great American book collector and authority, Thomas Streeter's and includes his book plate. Condition is very good. 184pp. 12mo (8 x 4.75 inches). Original cloth-backed printed blue-green boards. Custom chemise and green morocco slipcase. Tiny chips from gutter margin of title not affecting text, faint stains to title and final leaf, boards rubbed, especially around extremities. Lower joint cracked, with 1" tear to cloth at bottom.. Image size is approximately 19.5 x 15(inches). \$6,100.00

32. (CO - Leadville) **The Mining Claims of Leadville, Colo.**, Anonymous, c. 1890 An uncommon map for the Leadville area. A base map that could be overprinted for sales and promotional, this is the standard base with a geological profile of the area drawn from the US Geological survey. Does an amazing job at showing the claim tracts and also shows land sections owned around the town. Condition is very good. Bold original hand color. Image size is approximately 23.25 x 13 (inches). \$225.00

33. (CO. - Denver) **The Colorado Hand-Book, Denver and Its Outings...**,Stone, 1892


A rare guidebook that was meant to be the consummate handy reference for the Denver and its neighboring towns. Including numerous ads for businesses around town, it discusses neighborhoods, churches, schools, hotels and a wealth more. Includes regional and state history, along with points of interest around the state. A small folding map is included inside that notes the lines for cable and electric cars, as well as important buildings and businesses. Condition is good with some repairs to the paper covers and some minor chipping, map is very clean. Book size is approximately 4.5 x 6.75(inches). \$350.00

34. (CO - Creede)**Lallie's New Map of Creede Mining District Situate in Hinsdale & Saguache Counties**, 1892 Colorado. Lallie's, 1892

A very rare folding map for the small town of Creede and the neighboring terrain and mining claims. Shows the grid of the town, the footprints of the buildings that existed, as well as the roads and drainage. Five large photos flank the right side of the map showing scenes in the town, as well as small inset map that shows the larger context for the town of Creede. Two sketch images on the left show the



31. (CO. - Denver) **History of The City Of Denver**



33. (CO. - Denver) **Stone, 1892**



34. (CO - Creede)**Lallie's**



35. (CO) Clason's Road

"First House In Creede", and another shows the "Summer Sport Newar Wagon Wheel Gap". Condition is very good with a few minor fold separations. Image size is approximately 26.25 x 31.25 SOLD

35. (CO) **Clason's Road Map to the Mountain Resorts Near Denver**, Clason, c. 1911 The Clason company was a local publisher that focused on the developing West and in particular its home state of Colorado. This promotional map looks at all the easy sight seeing and resorts that are a short drive from Denver. Spans from Sedalia up to Boulder, from Denver, west to Fraser and the small towns of South Park. Adjacent text gives suggestions for short trips, and includes a map of the main roads through Denver. Condition is very good. Image size is approximately 16 x 23 (inches). \$90.00

36. (CO) **Map of the Cache La Poudre And South Platte Valleys Colorado...**Clason, 1913, A fine promotional map of this portion of the front range, from Denver to Fort Morgan and up to Fort Collins and Cheyenne. Showing every town, road and irrigation ditch, it notes the irrigation districts, and was made to promote land sales near the town of Carr, not far from the Wyoming border. Printed on a red tinted paper, the map boasts that the land has the ideal conditions to "make farmers rich". Condition is very good. Image size is approximately 22.5 x 16(inches). \$220.00

37. (CO) **Colorado The Centennial State**, Atlanta Map,1938 A rare and fascinating pictorial map full of historical notations, and divided along the territorial borders as they were in the 1850's (Utah, New Mexico, Kansas and Nebraska). Surrounding text addresses the Exploration, Trapping, Pioneering, Prospecting, Settling and into Statehood. The map itself includes explorers routes and towns, as well as trails, but also shows the present divisions of the modern counties. Boldly colorful and interesting. Condition is good with some manuscript notations, but that mostly in the margins. Image size is approximately 16.5 x 21.5(inches). \$240.00

38. (CO) **A Map of Western United States Featuring Colorado and its Dominance in Mining & Markets**, Ware, Harold,1936 Our first encounter with this rare pictorial promotional map for Colorado. Laid out to show the prominence of Colorado as a producer of precious metal, it also notes radium, vanadium and many others. Bold and colorful it also notes that "Denver ranks second only to Washington DC in Government Offices". Vignettes include the state capital as well as the US Mint. Condition is very good with bold color. Image size is approximately 11 x 17(inches). \$210.00

39. (CO-Cripple Creek) **Map Cripple Creek District**, Ripley, D.G.,1941 A darned rare pictorial map of the Cripple Creek - Victor area. We've encountered this map a handful of times and it has a unique take on the region that was the site of the last great American gold rush. Notes the mines and placenames as well as the roads. A three color print, without any black run, and is the only way we've ever seen it. A very rare pictorial map for a Colorado region. Condition is good with repaired rip at the bottom of the image which extended an inch or so into the image near the title, but is now neatly repaired. Image size is approximately 18 x 22 (inches). \$350.00



38. (CO) A Map of Western United States Featuring Colorado and its Dominance in Mining & Markets, Ware,

40. (CO) **Pictorial Map of The Rocky Mountain National Park Area. And Northern Colorado**, Ruth, C. H.,1942A map stretching along the front range and into the mountains, from Denver and Conifer, up to Granby and Fort Collins. Full of illustrations of sights to see and places to stay or eat. Shows the major roads as they were, and gives suggested direction on how to get to the mountain parks. Condition is very good. Image size is approximately 21 x 15.75(inches). \$100.00

41. (FL) **Gray's New Map of Florida**, Gray, 1884 A large map for the state not that long after the Civil War and reconstruction eras. Amazingly detailed for the lakes and drainage of the southern half of the state, and very up to date for towns and railroad expansion as it was. A large inset handles the vast portion of the southern portion of the state, stretching out through the Keys to the Dry Tortugas. Condition is good with a small repairs near the lower right border. Image size is 16 x 26.5 (inches). \$165.00

42. (FL.) **Florida**, Cram, 1895 By the late 19th century, Cram had become one of the better mapmakers that focused on the US and kept current with change and development. This map was from a series that focused on the rapidly evolving network of the railroads that served and redefined the landscape. Includes a thorough system of colors and symbols to identify each rail line, and a key to name each. Includes an inset for the Florida panhandle. Condition is good with some repair to the centerfold. Image size is approximately 16.5 x 22.5(inches). \$90.00

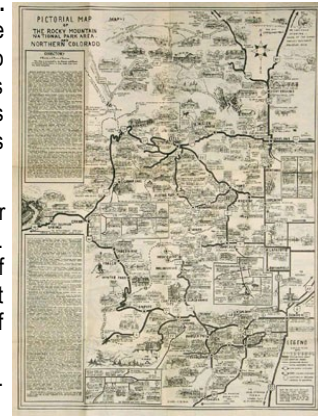
43. (FL-Miami Beach) **Street Map of Miami Beach**, Anonymous, c. 1950 A bright and colorful map for just Miami Beach with plenty of surrounding vignettes showing all that awaits the visitor. Notes the parks and points of interest and identifies the major "thoroughfares" that can get you around islands and back to Miami. Condition is very good. Image size is approximately 9 x 24 (inches). \$160.00

44. (GA) **Gray's New Map of Georgia**, Gray, 1884 A fine large map of the state showing the towns, railroads, rivers and creeks, and major terrain. Hand colored by county it includes two nice large insets, one for the "Savannah", and the other for the "Entrance to Savannah River". Condition is very good with minor fold separation on the margins of the centerfold. Image size is 26 x 16 (inches). \$140.00

45. (IL) **Map of the Bounty Lands in Illinois Territory by John Gardiner Chief Clerk Genl Land Office**, Gardiner, John, 1818

For those soldiers that fought in the war of 1812, compensation was offered of 160 acres in the Bounty Lands of Illinois Territory for free. It was an ideal transaction for the government as it didn't mean any payment to the soldier and bolstered settlement in these frontier areas. The Bounty Lands of Illinois was a large swath of land in between the Illinois River and the Mississippi River, capped a line just south of the Green River. While most soldiers didn't decide to journey to the frontier and settle, some did, and others sold their land to speculators. It was an important time for Illinois development as white settlement exploded from 50,000 in 1820 to 150,000 in 1830, as it gained statehood. It's still unclear the true number of veterans that were part of this new development, but 17,000 military land patents were issued for all the bounty lands (including Missouri and Arkansas).

This specific map is for a piece of land along the Spoon



40. (CO) Pictorial Map of The



43. (FL-Miami Beach) Street Map



45. (IL) Map of the Bounty...

River in what would be present day Knox County, east of the town of Galesburg. A manuscript notation by Gardiner himself regarding this specific parcel of land notes that it is a "Gently rolling prairie good soil - Spoon river in the SE 1/4 of this section - John Gardiner"

A very scarce map and an interesting artifact from the early 19th century and time of settlement for the early Midwest.

Condition is very good . Image size is approximately 18.5 x 15(inches). \$6,200.00

46. (IL - Chicago) **Guide Map of Chicago. Published by Rufus Blanchard, 146 Lake St. Chicago. 1869.**, Blanchard, Rufus, 1869

A rare folding map by one of the best mapmakers of the city at the time. Prior to the disaster that would befall it and necessitate its reconstruction, this map shows the city developing. This was the year that many of the individual park districts were created and indeed in the western edge of the town are several large parks that hint at being connected by green belts. Also goes into considerable detail for the rail roads and the configurations of the lines, down to the Stockyards in the south. Notes many key buildings throughout. Our first encounter with this rarity. Condition is very good, both for the map and its thick paper covers and guide inside. Image size is approximately 21.5 x 16.25 (inches). \$900.00

47. (IL - Chicago) **"Chicago That Was."**, The Press, 1871

Issued on October 12th of 1871, there was still great confusion about the conflagration that swept across and devastated the city. By initial reports some assumed that indeed the majority of the city was leveled. This newspaper map shows the best as was known back east in Philadelphia with a map that shows the the burnt area spanning all of the lake front portion of the city, stretching across to Des Plaines St. where it was supposed to have ended. An interesting woodblock map with a wealth of text related to the event. We also include an addition newspaper from the same publisher from Oct. 10, also dealing with the matter. Condition is very good. Image size is approximately 9.5 x 7.5(inches) on a sheet of 21 x 14 (inches). \$270.00

48. (KS) **Map showing location of Pottawattamie Reserve, Lands in Kansas belonging to Atchison Topeka & Santa Fe R.R. Co.**, A. Gast & Co., c. 1869

For an tribe that was rooted in the Algonquin peoples, the Potawatomis were initially known in Michigan, then were removed from Illinois, Indiana, Iowa and other parts of the midwest. This promotional map had to do with the Kansas band of the Potawatomi and their initial reservation which was purchased by the A.T. & S.F. Railroad from the Federal government, and opened a large patch of land, not far from the capital city of Topeka. This map shows a large portion of north east Kansas, from Linn and Marion counties, up to Washington and Doniphan. Shows the major towns, creeks and rivers as well as some of the coal fields. A rare map for early Kansas. Condition is good with a close lower left corner. Image size is approximately 10.25 x 12.25(inches). \$480.00

49. (Kansas -KC) **An Illustrated Historical Map of the City of Kansas Official Name of Kansas City, MO. 1853-'89**, Green, Geo. F., 1941

A early twentieth century gem for the regional history around K.C., with coverage from the Ft. Osage along the Missouri River, down

to New Santa Fe, and west to Quindaro. Two timelines give "chronology" and "first events", and the map shows detail for towns, cities limits, battle grounds, trails, and a wealth more. A great map with tremendous insight to the regions history. Condition is very good. Image size is approximately 17 x 22 (inches). \$95.00

50. (MA. - Boston ) **Exact Plan of General Gage's Lines on Boston Neck in America**, Hibernian Magazine,1775

General Thomas Gage was a British major-general who in 1774 became the new governor of Massachusetts and set about stabilizing the city by stationing troops about the town, an irritant to the colonists. This map shows the fortifications that Gage used to blockade the entrance into the city of Boston, showing the layout of the defense and numbers to identify specific weapon placement. An additional text sheet gives a key for the thirty noted placements. A rare map for the mounting events in the American revolution. A fine engraving. Condition is good, close lower and top margin with some soiling. Image size is approximately 8.75 x 11.75 (inches). \$950.00

51. (MA -Boston-Cape) **An Historic and Pictorial Map of Boston Harbor and Massachusetts Bay...**Snow, Edward Rowe, 1941

The historian and author, Edward Rowe Snow did a series of pictorial maps in conjunction with Robert Egles that captured the history of New England in a multifaceted approach. Snow gave an insiders view of stories and facts that might have missed other pictorial artist's works, but here he notes everything from historic impact of hurricanes and gales, lost treasures and shipwrecks, to the "submarine disaster of 1927", or the Sea Serpent that was "reported 87 times between Gloucester and Boston in early Nineteenth Century". Condition is very good. Image size is approximately 15.25 x 11.5(inches). \$90.00

52. (MN - Minneapolis) **Minneapolis, Minn.**, Ellsbury & Green, 1874

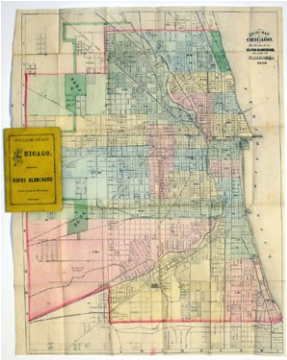
With three bridges crossing the river, Minneapolis looks like a major city on the make. With detail for the major buildings and a key below that notes each, it gives a interesting view. The view is from atop an adjacent building and gives a sense of the new industrial growth and how far the town had spread. Condition is good, original cloth backing, a very close top margin, and one fold through the image, with no loss, minor staining. Image size is approximately 17 x 29.5(inches). \$2,700.00

53. (MT - WY) **A Sketch Map Of Billings In the Mountain Country...**, E.V.W., 1938

A nice promotional map for the region, centered on the city of Billings, though spans from Lewistown and Bozeman, east to Miles City, and south to Sheridan, Wyoming, and west to Yellowstone. Full of historical notations and points of interest, as well as the major roads and highways. Does note the rivers, as well as the major topography, and includes some industry, such as Oil Fields, and "Beet Sugar Factory". Condition is very good. Image size is approximately 15.5 x 18 (inches). \$60.00

54. (MT - WY) **The Top Of The World Via The Red Lodge - Cooke City Highway.**, Marino, D. M., 1936

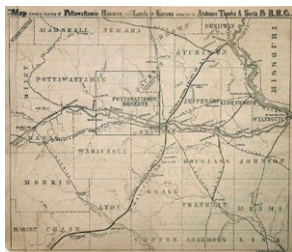
A wonderful map of neighboring region of southern Montana and northern Wyoming. Focusing on the Park Highway and all the sights and points of interest nearby, it notes towns, creeks and lakes, roads and even major peaks



46. (IL - Chicago)



47. (IL - Chicago) "Chicago That Was."



48. (KS) c. 1869



49. (Kansas -KC) 1941



50. (MA. - Boston ) Exact Plan of General Gage's



51. (MA -Boston-Cape) An Historic and Pictorial Map of Boston




52. (MN - Minneapolis)



55. (MT) Montana, Cram,

and terrain. A large "Key Chart" gives the names, mileage and altitude of many points along the highway. Condition is very good. Image size is approximately 16.75 x 29(inches). \$100.00

55. (MT) **Montana**, Cram, 1895 By the late 19th century, Cram had become one of the better mapmakers that focused on the US and kept current with change and development. This map was from a series that focused on the rapidly evolving network of the railroads that served and redefined the landscape. Includes a thorough system of colors and symbols to identify each rail line, and a key to name each. Condition is good with some repair to the centerfold. Image size is approximately 16.5 x 22.5(inches). \$90.00



57.(MT)Glacier National Park

56. (MT-Sheridan) **Three Creeks Ranch Company Lands In The Ruby Valley Madison County, Montana.** Knight, 1921 A beautiful prospectus and map for development that was sprouting near the town of Sheridan, along the Northern Pacific Railway, southeast of Butte. The thick paper covered booklet is a beaut, full of images for the area, scenes of towns and agriculture, as well as some great facts. "Montana is bigger than Indiana, Illinois and Ohio combined, and has less people than the city of Detroit." The accompanying map shows dozens of lots surrounding the town and rail lines, and importantly identifies the creeks and irrigation ditches that service the area. Condition is very good for the map. The booklet has some wear and scuffing, though clean. Map image size is 12.25 x 13.25 (inches). \$90.00

57. (MT) **Glacier National Park**, Anonymous, 1949 Made as a promotional piece for the Great Northern Railway, this attractive pictorial map shows the park, the nearby rail station, the roads, key points of interest, as well as the nearby Waterton National Park. Condition is very good. Image size is approximately 18 x 23.75 (inches). \$100.00



58. (NB) Nebraska, Gray

58. (NB) **Nebraska**, Gray, 1884 A good map of the still relatively young state. Hand colored by county, it catches the development as railroads weave into the sparsely settled counties, drawing on the produce of the high plains. Does include the best of what was known for the regions drainage and settlement as it advanced. Condition is very good with original hand color. Image size is 12 x 15.5 (inches). \$95.00

59. (NE) **Outdoor Nebraska**, Anonymous, c. 1940 An interesting pictorial map for the great state of Nebraska, with a focus on the hunting and fishing that is available, but including more. Vignettes throughout note recreation areas and points for game, but also show points of historic interest, like the "Pony Express", "Fossil Beds" or "Skeleton of the largest Elephant Ever Discovered". Nice bright color and a definite art deco influence to the design. Condition is good with some light soiling. Image size is approximately 19 x 28.25(inches). \$110.00



60. (New England) Trolley

60. (New England) **Trolley Wayfinder Birds Eye View of Trolley Routes In New England**, Walker, 1904 The Walker Company based in Boston did a lot of superior regional maps and birds eye views for Massachusetts and New England around the turn of the century, and this may be one of the nicest. With bright color and imaginative

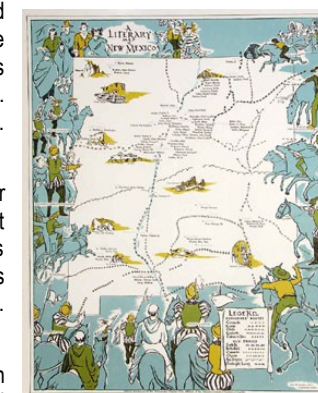
view we see from Lewiston Maine and Lake Winnepesaukee in New Hampshire, south to Worcester Mass., and down to Newport Rhode Island. Shows the towns, roads, rail lines and includes six insets that look at the rail infrastructure in specific areas. Condition is very good, and is very clean, including its hard paper covers. Image size is approximately 20.75 x 14 (inches). \$240.00

61. (NJ - Hackensack) **Hackensack, New Jersey. 1896.**, G. H. Bailey & Co., 1896 A large and detailed birds eye view of the city, that is complimented by 35 vignettes of churches, businesses and residences of noted citizens. A rarity, only a few of these views are found in institutions (Rutgers & Libr. of Congress), and we haven't found an instance as clean and with wide margins as this view. A beautiful and idyllic image of the town. Includes its large hard cover illustrated guide which gives a thorough overview of the town. Repr #2335. Condition is very good, and has been professionally restored and lined with tissue. Hard cover guide is very clean and good save for a deteriorated spine. Image size is approximately 22.5 x 28.5(inches). \$950.00



61. (NJ - Hackensack)

62. (NM) **New Mexico**, Rand McNally, 1894 A good map for the territory showing a lot of good practical detail, including the latest survey and railroad information. Shows many small towns, as well as springs and the land grants which are shown, and numbered as "Unconfirmed Grants" and "Confirmed Grants". Condition is very good. Image size 19.5 x 13.5 (inches). \$70.00



64. (New Mexico) A Literary Map of New Mexico

63. (NM) **New Mexico**, Cram, 1895 By the late 19th century, Cram had become one of the better mapmakers that focused on the US and kept current with change and development. This map was from a series that focused on the rapidly evolving network of the railroads that served and redefined the landscape. Includes a thorough system of colors and symbols to identify each rail line, and a key to name each. Condition is Very good. Image size is approximately 16.5 x 22.5(inches). \$95.00

64. (New Mexico) **A Literary Map of New Mexico**, Keleher & Aiello, 1960 A beautiful thematic for the enchanted state showing the major trails, explorers routes and dozens of authors names and where they hail from. Surrounded with a large pictorial cartouche of natives and explorers, cattle drivers and conquistadors. Condition is nearly pristine, a very clean white sheet and bold image. Image size is approximately 18.25 x 22(inches). \$65.00

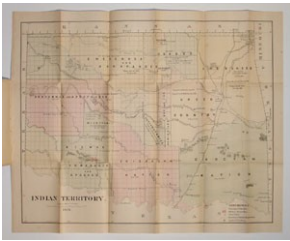
65. (NY - New York) **The New York Columbian Celebration - The Naval Review.- Drawn by Victor Perard.**, Harper's Weekly, 1893 A beautiful birds eye view of the city celebrating the four hundred year anniversary of Columbus' landing, as ships of all size and types parade through the harbor, passing the Statue of Liberty which had been finished and dedicated just six years prior. Detailed for this portion of Manhattan and its buildings. Condition is very good. Close right margin and some old folds, that our photos exaggerate. Image size is approximately 13.5 x 42.5 (inches). \$500.00



65. (NY - New York)

66. (OH) **Gray's New Map of Ohio**, Gray, 1884 An outstanding map of the state from the late 19th century that doesn't miss much. With a large overview of the entire state that is hand colored down to

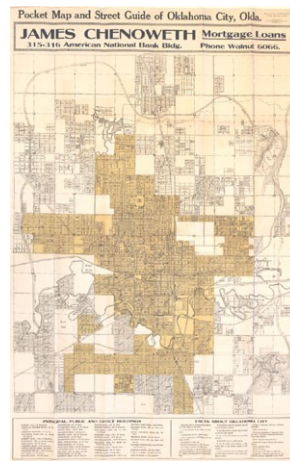




67. (OK) *Indian Territory*

the township level, it includes the towns, counties, rivers, and railroads. Surrounding the large map is a series of insets, from thematic looks at the historical locations of Indian tribes to the state's physical character, to several insets for the state's major cities. Condition is very good. Image size is 16.5 x 26.5 (inches). \$110.00

67. (OK) **Indian Territory**, Pumphrey – G.L.O., 1877 Here, at the nation's centennial is the Indian Territory, divided by Indian Reservations and interesting for its depiction of rivers, creeks, towns and a handful of roads. It does show the few rail lines in the eastern portion of the territory, and some general topography, but is clearly an area still primitively charted. This map issued by Pumphrey in his lecture on Indian Civilization is directly derivative of the General Land Office map issued in 1876, and is complete in its narrative text which discusses the situation of the tribes as they were throughout present day Oklahoma and Kansas in the fall and winter of 1876. Uncommon and interesting. Condition is good with wear and chipping to the paper covers, some small corner fold separations on the map and a few small spots of foxing. The hand color is soft but still present. Image size is approximately 22 x 28(inches), text size is 9.25 x 6. \$550.00



68. (OK - OKC) *Pocket Map*

68. (OK - OKC) **Pocket Map and Street Guide of Oklahoma City, Okla.**, Kenyon, 1916 Our first encounter with this rare folding map that is made to bolster the growing city. A detailed map that shows the grid of the streets, rail lines, the parks and stock yards, names neighborhoods, developments and the city's original plat. Notes the recently bankrupted Epworth University that would become O.C.U., details the layout of the Oklahoma State Fair Grounds. Complimented by a list of "principal, public and office buildings" and their addresses, as well as a convincing list of "Facts About Oklahoma City". In promoting the town, it lists; "It has 75 churches", "It has 12 banks", "It has 133 miles of Electric Street and Interurban Railways", and most importantly "It has a population of 83,000 prosperous happy people". Condition is good with some separations and minor repairs on the corner folds, the sheet overall is clean, and shows no evidence of have a cover or folder it was issued in. Image size is 36.5 x 23 (inches). \$550.00

69. (OK - OKC) **Map of Oklahoma City, Oklahoma**, Manly, c. 1948 A map of the city in different times, showing the grid of the town, as well as key points of interest. Perhaps of most interest is the fact that it shows the segregated accommodations showing schools both "(White)" and "(Colored)". Map is complete inside its folding hard paper covers. Condition is good with some light aging to the entire sheet and some minor deterioration on corner folds. Image size is approximately 29 x 23.25 (inches). \$95.00

70.(OR) **New Sectional, Township & County Map of Oregon**, J.K. Gill & Co., 1884 Joseph Kaye Gill was young child when he moved from England to Massachusetts, and in his twenties he sailed around to Oregon, and began a new life. After teaching a few years, in time, he married, and got into the book business and later office supplies, and during this time he began to produce regional maps for Oregon and Washington. They were great references, current and well detailed. This is his folding pocket map for Oregon. This is in its

70.(OR) *J.K. Gill & Co., 1884*

original hard covers and retains its bold hand color. Condition is very good with a close lower left corner. Image size is approximately 25 x 27 (inches). \$1,200.00

71. (Oregon) **ORYGUN**, Adkins, Don, 1978 Adkins was a popular cartoonist and occasional mapmaker and this is his depiction of Oregon, or as he called it "ORYGUN". It catches a bit of the diverse cultures throughout the state and its attractions. From the fishing and shipping industry of the coast to the hunting and cattle ranching in the east, it is full of vignettes and pokes fun at just about everyone from the politicians to sasquatch. Condition is good with some very small edge tears that are mostly marginal. Image size is approximately 15.5 x 20(inches). \$50.00



71. (OR) *ORYGUN, Adkins*

72. (South & Midwest) **FLORIDA, The North part of the Gulf of Mexico, with the adjacent Territories belonging to Great Britain & to France.**, Moll, Herman, 1732 A rare and interesting map for the southern portions "of North America", that is hand colored to distinguish the territorial boundaries of the French territory of Louisiana west of the Mississippi, and the Carolinas, Virginia, Georgia and "Neck of Florida" to the east. Notes native tribes throughout, including the seat of the "Cherakees" lands. Shows the roads in several areas, includes routes of "Ms. S. Denis in 1716" through present day Texas, as well as the route of "Ms Cavellier in 1687" through present day Louisiana and Texas. A large coastal notation identifies cannibals as "Wandering Indian Antrophages". A fine engraving and interesting study for the period. Condition is good with some light offsetting, and a light even toning to the paper. Image size is approximately 8 x 11 (inches). \$560.00



72. (South & Midwest) *Moll*

73. (Southwest) **The Picturesque Southwest with some of its many and varied attractions**, Anonymous, 1941 A very playful pictorial map of the American Southwest from Oklahoma and Colorado, to the sunny California coast. Shows the major points of interest with plenty of vignettes throughout. A large inset shows the transportation routes by car, plane and train. Condition is good with very minor perforations along the centerfold. Image size is approximately 11.5 x 17.5 (inches). \$90.00



74. (TN) *"Chuckle" Map of Tennessee*

74. (TN) **"Chuckle" Map of Tennessee**, Dyer, Bill, 1860 From the pen of a local cartoonist comes this gem for Tennessee, full of puns and an insiders view of the state. Notes local points of interest, as well as the major roads, lakes and rivers. Condition is very good. Image size is approximately 9 x 30 (inches). \$55.00



75. (TX) *Colton's*

75. (TX) **Colton's "New Medium" Map of the State of Texas From the latest & Most Authentic Sources.**, Colton, 1879 A rare folding map by Colton, on bank note stock showing the quickly changing Texas. A bit larger than the standard atlas map that they issued, it includes the insets of "Plan of Matagorda Bay", "Plan of Sabine Lake" and the "Plan of Galveston Bay", as well as the "Northern Part of 'Panhandle' of Texas". Details the towns and railroads progress, and shows counties divided west of the 23rd meridian with those in the north mostly without a single town, while west Texas is mostly divided by the large counties of "Tom Gree", "Crockett", "Pecos", "El Paso" and "Presidio". In our research we see a handful of instances of this map



76. (TX) Rand McNally, 1894

surfacing, but none from this year. Unfortunately did not come with its covers. Condition is very good with some minor soiling, and a spot or two of foxing, but much is exaggerated by our photos. Image size is approximately 19 x 25.5 (inches). \$2,700.00

76. (TX) **Texas**, Rand McNally, 1894 A large map for state at the end of the 19th century as settlement continues to spread north and west. Shows good detail for the towns and railroads as well as the major terrain and drainage. An inset shows the far southern tip of the state. Condition is very good. Image size is approximately 19.5 X 26.5 (inches). \$115.00



78. A Texan's Idea of The US

77. (TX) **Texas**, Cram, 1895 By the late 19th century, Cram had become one of the better mapmakers that focused on the US and kept current with change and development. This map was from a series that focused on the rapidly evolving network of the railroads that served and redefined the landscape. Includes a thorough system of colors and symbols to identify each rail line, and a key to name each. This map for Texas includes the Texas claims on the Indian Territory of "Greer County". Condition is very good. Image size is approximately 16.5 x 22.5 (inches). \$100.00

78. (TX) **A Texan's Idea of The United States**, Leader, Mary, c. 1945 Rooted in the distorted pun rich maps of the 1920's and before, this map for the Texans perspective on the US is very similar to those done by Wallingford not long before. Shows Texas covering the majority of nation, except for the "Deep Unreclaimed South" and on the other side the "outlying possessions". Full of bold color and puns, and uncommon. Condition is very good. Image size is approximately 11.75 x 16 (inches). \$250.00



80. (VA - WV) Bradford, 1838

79. (TX) **A True Map Of The United States - A Texan's Viewpoint**, Cotton Belt Route, c. 1948, A rare handout map from the Cotton Belt that plays off of the popular theme of a Texan perspective on the country. Here the map includes notes for the "biggest rose garden" outside of Tyler, the "world's biggest ranch" in the south, and numerous other superlative points of interest. A rare ephemeral map. Condition is good with some light soiling and marginal tears. Image size is approximately 10.75 x 8.5 (inches) \$95.00

80. (VA - WV) **Virginia**, Bradford, 1838, A fine map of the state, showing the counties, towns and cities, rivers and major topography. With original hand color distinguishing the regional boundaries, its a great early 19th century view of the state, including some very early railroad lines. Shows one rail line between Washington DC, and Baltimore, and another much longer line in the south, reaching from Portsmouth, down to the town of Weldon on the Roanoke River in North Carolina. Condition is good with some light sporadic foxing. Image size is 11.5 x 14.75 (inches). \$240.00



81. (VT - Bennington)

81. (VT - Bennington) **Birds Eye View of Bennington & Bennington Centre**, J. J. Stoner, 1877 Nestled in the southwest corner of the state of Vermont, near New York and Massachusetts, the town of Bennington was chartered in the 1740's and grew over the centuries to town of thousands of people today. This birds eye view by the notable Bird's Eye maker, Stoner, shows an idyllic town, its grid of streets, and

points of interest. Conveys a sense of the region, and includes a numbered key at the bottom that identifies churches, hotels and manufacturers. A rarity, we only find a handful of these bird's eyes held in institutions. Condition is good, some even toning to the paper, though mostly marginal, and has been professionally restored and lined with tissue. Image size is approximately 22.25 x 24.5 (inches). \$950.00

82. (WA) **Elwood's Snohomish Conty Farm Land...**, The Kennedy Co., c. 1912 A very rare promotional birds eye view that was made to entice settlers to build in the green lands north of Seattle. "Go back to the Farm" and "Land is the basis of all wealth" was the foundational premise of this view of the area that would be modern day North Marysville, Sisco and parts of Arlington. Shows the major roads and towns, as well as the islands of nearby Puget Sound, and the mountains on the horizon. Condition is very good, with some minor separations at the corner folds. Image size is approximately 17.5 x 24(inches).\$195.00

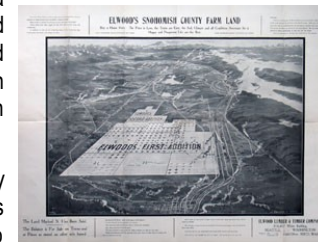
83. (West - Louisiana Territory) **Louisiana**, Carey, 1805 A notable small map of the recently established Louisiana Territory. A Soulard based map that shows the greater West, that Carl Wheat referred to its importance as it became the base and source for a lot of maps that would follow it. A bold engraving stretching from the United States border and Mississippi River, west to the Pacific Ocean, and printed at the time when Lewis and Clark had reached the Sea, but had yet to return to St Louis. Wheat #266. Condition is good had been professionally restored and lined with tissue. Sheet is toned with some light discoloration to the centerfold, which our photos exaggerate. Image size is approximately 8 x 6 (inches). \$670.00 (pictured on cover)

84. (WI) **Gray's New Map of Wisconsin By Frank A. Gray**, O. W. Gray, 1884 A good map of the state showing the ever expanding growth pressing north, as towns and railroads begin to settle in the northern half of the state. Hand colored by township and county it is dense and interesting. Does detail the shores of Lake Superior and the Apostle Islands. Condition is very good. Image size is 23 x 16.5 (inches). \$120.00

85. (WI) **State Of Wisconsin**, King -US Govt, 1896 While not even fifty years into statehood, this map shows the amazing progress, from the cities and towns in the south, up through the dense timber lands of the north. A uncommon large map. Condition is very good. Image size is approximately 29 x 26 (inches). \$320.00

86. (WI) **Wisconsin Pictorial History of Wisconsin**, Kremers, Laura, 1934, A great pictorial map of the state done in a wonderful art deco style. Drawing on the input of two historians and an archaeologist, this map looks at the regions history but recent and ancient. Surrounded by nice decorative border and a few vignettes showing progress from the early 17th century up to the 20th century. Condition is good with some aging and toning to the paper. Image size is approximately 20.5 x 16.75(inches). \$100.00

87. (WY) **Wyoming**, Cram, 1895 By the late 19th century, Cram had become one of the better mapmakers that focused on the US and kept current with change and development. This map



82. (WA) c.1912



85. (WI) State Of Wisconsin



86. (WI) Wisconsin Pictorial



87. (WY) Wyoming, Cram, 1895



88. (WY-Yellowstone)

was from a series that focused on the rapidly evolving network of the railroads that served and redefined the landscape. Includes a thorough system of colors and symbols to identify each rail line, and a key to name each. Condition is good with some repair to the centerfold. Image size is approximately 16.5 x 22.5(inches). \$100.00

88. (WY-Yellowstone) **The Famous Hysterical Map of Yellowstone Park Including A Few Minor ? Changes**, Lindgren, Jolly, 1936 As American pictorial mapmaking began to flourish the Lindgren brothers made their mark with their own pun filled maps that were full of local inside jokes and their fun sense of style. This map covers wonders of Yellowstone Park "with apologies to the park" but with "smileage guaranteed". This map was "hatched & scratched by Jolly Lindgren". Condition is good. Image size is approximately 15.75 x 15.75 (inches). \$90.00



89.(WY-Yellowstone) Barnes

89. (WY-Yellowstone) **Yellowstone Nat'l Park "Land Of Ten Thousand Smokes"**, Barnes, 1947 Our first encounter with this beautiful sketch style pictorial map that details the features of the park along with its wildlife, roads, buildings and many points of interest. Gives a playful yet accurate view of the park with an artistic flair. Large and interesting. Condition is good repairs to the old folds and some minor loss at corner junctions. Image size is approximately 19 x 29 (inches). \$140.00

## CANADA

90. (Canada - Orleans) **A Map of the Island of Orleans with the Environs of Quebec**, Gentleman's Magazine, 1759 Issued as part of a news magazine telling of the latest events, this maps shows the area of where the great battle between the French and English was occurring in the area of Quebec. A crisp smaller engraving it shows general vicinity from the Isle of Orleans, and the nearby shores, west to Quebec and up to the Falls of Chaudiere. Condition is very good with the typically very close bottom margin and with light even toning to the paper. Image size is approximately 4.25 x 7.5 (inches). \$100.00

91. (Canada) **British America**, Tallis, 1851A beautiful decorative map of mid 19th century Canada, by one of most notable of 19th century mapmakers, the Tallis Company. The map is a solid reference for the time with the provincial boundaries hand colored to distinguish each, and notes the major rivers and placenames, and includes dots to "indicate the Forts and principal Stations of the Hudson Bay Company". Surrounded with vignettes for whale fishing, a seal, polar bears, the own of Montreal, esquimeauxs, and the ships the Fury and Hecla. Condition is very good. Image size, with surrounding text is approximately 10.25 x 13 (inches). \$200.00

92. (Canada - B.C.) **The West Shore - An Illustrated Western Magazine**, The West Shore, 1889 Started in 1875 by Leopold Samuel, it was a elegant promotional magazine for the Pacific Northwest that covered the region with a unique focus from northern California up through British Columbia and Alaska. This issue includes a strong focus for British Columbia and its towns, but also discusses Washington and some Oregon interests. With numerous fine lithographs for town views and notable buildings throughout the Pacific

91. (Canada) British America

Northwest, this also includes the large fold out birds eye view, "Victoria The Capital of British Columbia", a colorful image in very good condition. Condition is very good with very clean contents and minor soiling to the paper covers which are very solid. Magazine size is approximately 8.5 x 11(inches), birds eye is approximately 10 x 30.5 (inches). \$750.00

93. (Canada) **Big Game and Fish Map of the Province of New Brunswick...**, Loggie, T.G., 1899 A rare map from late 19th century for the hunting and fishing throughout New Brunswick. Highlights in red those areas good for Moose or Caribou, and extensively notes streams good for Salmon fishing, or lakes and streams for "fine trout fishing". Notes the roads and rail lines, as well as regional boundaries. Condition is very good with some minor marginal fold splits. Image size is approximately 22 x 25.5(inches). \$95.00

94. (Canada) **Canada West - Ranching-Dairying-Grain Raising-Fruit Growing-Mixed Farming**, Roche, W.J., 1913 Issued under the direction of the Ministry of the Interior, this beautiful promotional atlas gave readers a thorough perspective on the western territories with plenty of facts, statistics, photos, and settlers opinions. Seven double page maps illustrate with great detail the areas of "Northern Manitoba", "Southern Saskatchewan", "Southern Alberta", etc., and are great references. It is a handsome promotional piece all about "Your Opportunity" in the "Best of the West". Condition is good with repaired tears to the front cover, but the contents are very clean and solid. Image size is approximately 8 x 10.75(inches). \$160.00

95. (Canada - Labrador) (Newfoundland & Labrador), L. M. H. , c. 1930 A rare black and white pictorial map for the remote eastern coast of Canada, from Ungava Bay, down to the Gulf of the St Lawrence and the northern portions of Newfoundland. Shows what towns and points of interest occur in the vast stretch, including a note for "Grand Falls Twice As High As Niagara Falls". An odd and uncommon pictorial map for the remote land of eskimos and a few mostly coastal settlements. Condition is very good. Image size is approximately 12.75 x 17.25(inches). \$70.00

96. (Canada - Vancouver) **Map of City of Vancouver British Columbia**, Anonymous, c. 1930 A promotional advertising map for the city showing the grid of the town as well as the rail and car lines. Shows layout of Stanley Park and and the green areas throughout town. Condition is good with some minor corner fold seperations. Printed on light blue stock. Image size is approximately 16 x 22 (inches). \$70.00

## EUROPE

97. (Belgium - Bruges) **Bruges one of the Principal Cities of Flanders**, Tindal, c. 1745, Its one of the most beautiful cities of Europe and here, a fine engraving shows the fortified city as it was, with architectural detail from block to block, and is keyed with a long lists of key buildings to identify each. Condition is very good, a bold engraving with the typically close margins. Image size is approximately 19 x 14.75(inches). \$260.00



92. Canada - B.C. on side



95. (Canada - Labrador)



96. (Canada - Vancouver)



98. London on side



99. (England)



100.(Europe) The Story Map.



102. (Italy - Tyrol)

98. (England - London) **London in 1912**, Baker, 1912,

A fine view of the city, done in a sketch style that gives a feel for the architecture of the buildings, as well as the layout of parks. It was the time of George the V, the British Empire was in good form and this map shows the seat of the empire, London. Spans from "The Great White City" and Hammersmith Bridge, east to Bethnal Green Road and the London Docks. Condition is good with some minor fold separations and minor loss on corners. Image size is approximately 37.5 x 17(inches). \$160.00

99. (England) **The Story Map of England**, Jacobson, Egbert, c. 1930 A colorful map of the lands with a condensed history that reaches back to Roman times and up to Charles Dickens. Notes the major towns, includes numerous vignettes and has a simple charm. Condition is very good. Image size is approximately 11 x 15(inches). \$90.00

100. (Europe) **Carte De L'Europe Publiee Par Le Petit Journal**, Le Petit Journal, c. 1901 A stunning large map for the continent from a time when it was a land of competing empires. Surrounded with the many different uniforms for each nation, it also includes vignettes for notable architecture throughout Europe at the top, and a small comparative chart for key buildings at the bottom, as well as a mountain chart. The map shows the major rail lines and towns, and is colored to help distinguish national borders. Uncommon and better than what our photo illustrates. Condition is good with some old folds and supportive repairs on the corner joints. Image size is approximately 35.5 x 41 (inches). \$600.00

101. (Germany) **Übersichtskarte 1:1000000 mit Bodenorganisation**, Reichluft, c. 1940 A large map of the expanding German Nazi empire. Complete with the Nazi emblem in the title, this map shows the rapidly expanding German presence throughout Europe. With amazing detail and a thorough key for symbols used, it's a map stretching from France and part of the Netherlands, east through Poland, and down to Hungary, with Germany's expanding frontier shown in a blue line with purple band. An interesting artifact from World War Two and poignant image of the Nazi empire. Includes some manuscript notations in pencil. Condition is good with discoloration and soiling, and some tears and misfolds to the top margin. Image size is approximately 42.5 x 52 (inches). \$200.00

102. (Italy - Tyrol) **Die Neuen Hochstrassen In Den Dolomiten.**, Ressler, c. 1920 A stunning birds eye map of the Tyrolean Alps from Toblach and Bozen (Bolzano), south to San Martino. A German language map with a key below that identifies towns and includes their elevation. It's a fine promotional map for the roads and scenery of the region. This folding edition is bisected and backed with canvas, and is very crisp. Condition is very good. Image size is approximately 20.75 x 29.5(inches). \$250.00

103. (Spain - Gibraltar) **Plan of the Town and Fortifications of Gibraltar, exactly taken on the Spot in the Year 1738.**, Tindal, c. 1745, A fine engraving of the mountainous peninsula that reaches from Spain toward Africa. Shows the layout of the town, the hilly

topography, and a number of placenames. An ornate cartouche in the lower left numbers and identifies fortifications points around the area. Great sailing ships dot the nearby waters. Condition is good, a bold engraving with the typically close margins. Image size is approximately 23.75 x 14.75(inches)\$300.00

104. (Sweden - Stockholm) **Stockholm**, Anonymous, c. 1890 A birds eye view for the city that we've never previously encountered, nor have we been able to find evidence of in the price records. A colorful birds eye full of architectural detail, and a numbered key that identifies twenty one points of interest in the city from the Kungl. Slottet. to the Hedvig Eleonora Kyrkan. Condition is good two tears that migrate through each side of the image, but with no loss and not distracting from the image. Image size is approximately 17 x 25.25(inches). \$650.00

If you'd like to keep current with all that is going on with The Old Map Gallery, please "like" us and follow us on Facebook,

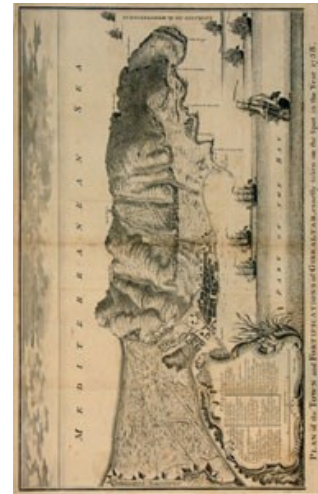


or follow us on Twitter. (@oldmapgallery).

Thanks all and Happy Holidays!!  
Curtis and Alanna

When ordering please remember that we accept **VISA, MASTERCARD, AM EX and DISCOVER**, as well as **checks**. Institutions are billed. There is a charge for shipping of about \$9.50 per package or actual cost. Shipping on framed items will be extra. All items are returnable for any reason within five days of receipt. We appreciate notification first. Frequently, we get several orders for many of the items in the catalog, but we usually have only a single example of each item. It is best to call and reserve items as they often go quickly. Our telephone is (303) 296-7725 or you can email at: [curtis@oldmapgallery.com](mailto:curtis@oldmapgallery.com). The phone line can be busy, when the catalog first comes out. If we are gone or the line is busy, the service will take a message. If you get the recording, we urge you to leave us a message with your telephone number and the item number. If the item is available we will reserve it until we get in touch with you and we make every attempt to get back to you as quickly as we can.

Please visit us on-line at [www.oldmapgallery.com](http://www.oldmapgallery.com) where all items can be viewed with larger images, and as always if you have other interests of any questions please feel free to contact us.



103. (Spain - Gibraltar) on side



104. Sweden – Stockholm on side

The Old Map Gallery  
1801 Wynkoop  
Denver, CO  
80202

303.296.7725

[www.oldmapgallery.com](http://www.oldmapgallery.com)