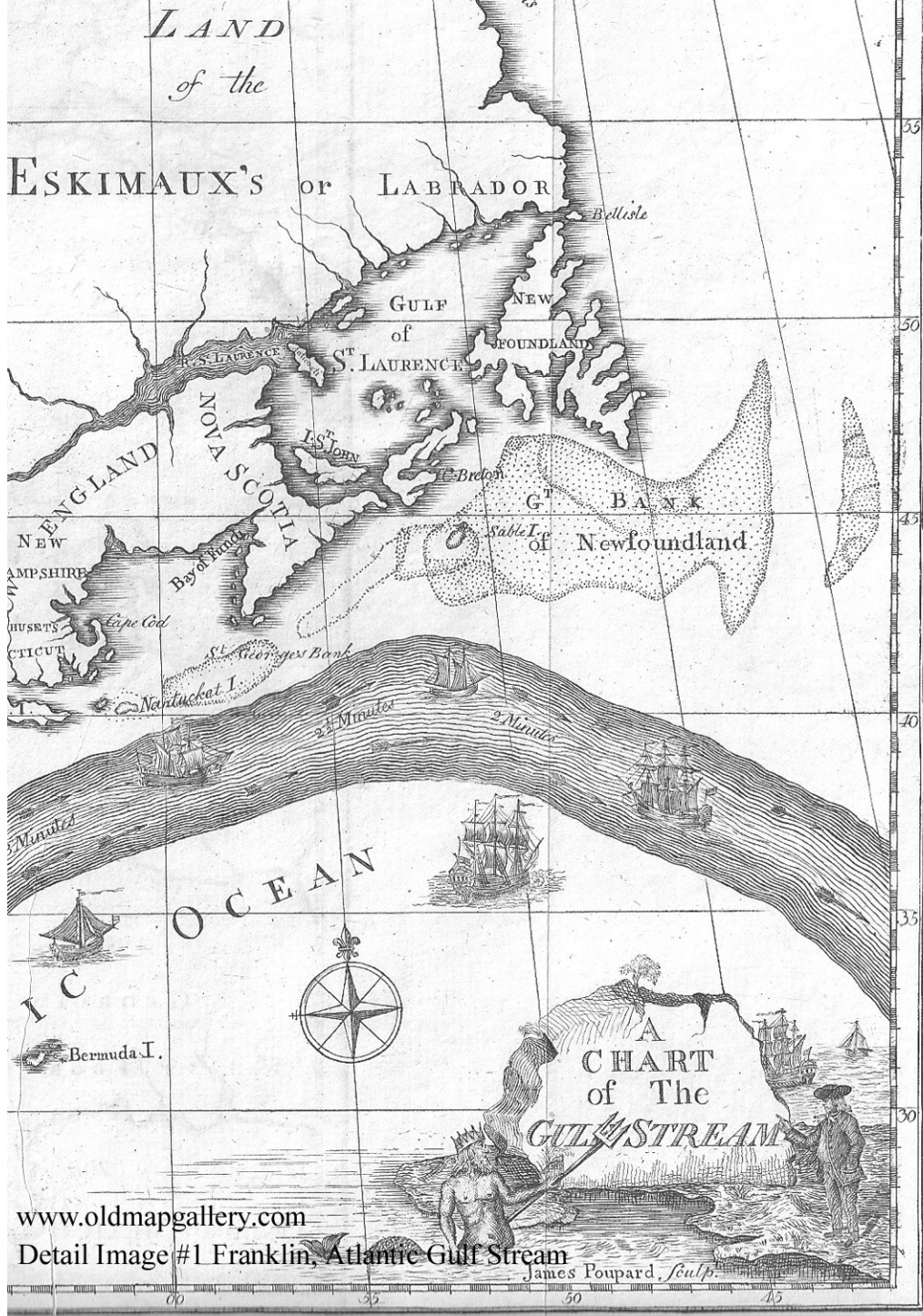


The Old Map Gallery Catalog 59



www.oldmapgallery.com

Detail Image #1 Franklin, Atlantic Gulf Stream

James Poupard, sculp.

FIRST CLASS

The
**Old Map
 Gallery**
 www.oldmapgallery.com

1550 Wynkoop Street
 Denver, CO 80202

Greetings,

It's been a long hot Colorado Summer, and we are certainly enjoying the changing colors, and the arrival of Fall. It was a busy Summer, with a lot of new arrivals and getting in maps that we haven't come across in years. So we are a bit excited to send out this catalog which has our usual eclectic breadth, but with some notable depth as well. You'll find inside the first printed map of Washington D.C.(#25), some fine birdseye images(#22& #36), and some uncommon pictorial maps.

As always, Enjoy!
Alanna & Curtis Bird

Thematic & World

1.(Atlantic Gulf Stream) **A Chart of The Gulf Stream**, Ben Franklin, 1786 While Benjamin Franklin was still the deputy postmaster general for the colonies in America, he received many complaints about the longer time it took to get mail to the colonies. Franklin had a cousin that was a whaling captain, and he put the questions to him. The cousin responded that it was a warm ocean current that flowed away from the Americas toward Britain. This was the beginning of Franklin's interest in the subject and one that he made observations on during his many trips between the continents. They measured water temperatures at varying depths and charted out the results. This map is the result of his efforts and shows the American coast, and the situation of the Gulf Stream as well as an inset that shows gyre as it circulates around the Atlantic, specifically through the UK, and back toward the coastal US. This map is commonly referred to as the first chart of the Gulf Stream. A rare map that shows the river in the ocean. Complete with the American Philosophical Society text from which it is derived. *Condition is very good, with light offsetting (exaggerated by our photos). The text is complete without boards and light foxing throughout. Image size is approximately 8.5x14(inches) \$4500.00*



1.(Atlantic Gulf Stream) on side

2(Literary.) **The Voyage of the Pequod from the Book Moby Dick by Herman Melville**, Everett Henry, 1956 Everett Henry was an artist, teacher (School of Fine and Applied Art) and muralist who was prolific and well known as a commercial artist during the 1930's and 40's. His ability as a muralist translated wonderfully into a series of literary maps he made starting in 1953, up to the time of his death in 1961. As a painter he has a great facility with conveying light and working off of strong contrasts, making fluid and interesting compositions. This is one of his early literary works for Melville's great book "Moby Dick". This map spans from the South Pacific to the Atlantic showing the progression of the story, with an inset for "The Pequod sails from Nantucket, Christmas Day". Other insets show key moments in the story, while a swath of action sweeps across the Sea illustrating noted developments. A very rare map and our first time to offer it. *Condition is very good. Image size is approximately 17 x 24.25 (inches) \$450.00*




2(Literary.) on side

3.(World) **Eastern & Western Hemispheres**, Anon.(Japanese – Meiji) An uncommon little Japanese published world map. This fine woodblock engraving shows the continents with some general land quality as well as major rivers and some place names. Complimented below by a intricate mountain and river chart. Condition is good and much lighter than our image might convey. *Margins are very close, right edge is cropped. Image size is approximately 8.25 x 10.25 (inches) \$140.00*



3.(World) on side

4.(World) **Air France Réseau Aerien Mondial**, Lucien Boucher, c. 1948 Lucien Boucher (1889-1971) was a French poster artist active mostly in the 1950's who in cartographic circles is known for the work he did for Air France in which he produced a number of regional maps, world maps as well as zodiac celestial maps. His work is bold, colorful, stunning and sought after. This is one of his world maps, this on a mercator projection shows the continents and major islands, with dashes of regional color as well as decorative elements. Notes many cities, as well as those covered by Air France routes. Accented with metallic gold print. Issued on board. *Condition is very good. Image size is approximately 13.25 x 22.75 (inches) \$290.00*



4.(World) Boucher on side

5.(World) **World**, Takuji Ogawa, 1925 A nice Japanese published wall map for the world that centers nicely on the Japan and its expanding world view. Issued as a reference and educational tool, it cost 6 yen at the time and was printed by the Kobayashi Company, and while it is a solid world map at top, it also includes some thematic maps below. At bottom center is an elliptical world view that shows average temperatures, while hemispheres flanking on both sides look at the planet divided by region river basins. While at the very bottom is a elevation chart that looks at profile of South America. *Condition is good to this cloth backed folding wall map which has some minimal separation on the centerfold, and some light worming on a fold, but is still solid and stable. Image size is approximately 8.25 x 10.25 (inches) \$225.00*

North America & United States

6.(US) **A MAP of the BRITISH EMPIRE in AMERICA, from the Head of HUDSONS BAY to the Southern bounds of Georgia, with the intervention of CANADA.**, Owen, 1750 An uncommon colonial map for the primitive America that spans from a very small and early colony of Georgia, up to an early unnamed Michigan peninsula and into Canada. All of the British possessions lay east of the Appalachian mountains, and are shown with many towns and cities, which are neighbored to the west by numerous native tribes. Spans out to Newfoundland which are inhabited by "Esquimaux" and the Atlantic, is here noted as "The Western Ocean". *Condition is good, with a bit of a restored left margin. . Bold original hand color. Image size is approximately 10 x 12 (inches) \$400.00*



6.(US) Owen on side



7.(US - Colonial) on side

7.(US - Colonial) **Partie De L'Amerique Septentrionale, qui comprend Le Cours De L' Ohio, La Nlle Angleterre, La Nlle York, Le New Jersey, La Pensylvanie, Le Maryland La Virgini, La Caroline.**, DeVaugondy, 1757 An interesting map from the time. While it is fascinating for the East Coast, still noting "Massachussets Bay" Colony and "Sagadahock" in the place of Maine, the real interest is what lay on the other side of Alleghenies. Once you cross into the frontier there lay "Ancient Indian Villages", winding unidentified rivers, and handfuls of forts. A large inset shows the Carolina developments south to the Georgia coast. Notes dozens of Native tribes throughout. *Condition is very good. Image size is approximately 19 x 25 (inches)* \$970.00

8.(North America) **North America. Performed under the Patronage of Louis Duke of Orleans, First Prince of the Blood; By the Sieur D'Anville. Greatly Improved by Mr. Bolton. Engrav'd by R.W. Seale,** Bolton, c. 1766 An absolutely crisp set of four sheets that are derived from the French cartographer D'Anville. This map which was translated into English by the Duke of Orleans, at the cost of "several thousand pounds", includes many additional "places and remarks since the Peace of 1763". Does an amazing job for the river system of the land, including a wealth for native tribes. While the southwest is still a "Great Space of Land unknown", it does show the New Mexico missions and extends a ways past Taos. A large inset looks at the potential waterways around Hudson's and Baffin's Bays. Can be readily joined to make a pristine wall map. *Condition is very good. Dimensions vary on each sheet, if joined, image size would be approximately 32.5 x 33.5 (inches)* \$2,600.00

8. (North America) Bolton

9.(North America) **Il Canada, Le Colonie Inglesi Con La Luigiana, E Florida. Di nuova Projezione...**, Zatta, c.1778 An interesting Italian published map for the situation of the colonies with some interesting notations. While the eastern seaboard is familiar, save for the inclusion of the territory of "Sagadahook" just above Maine, there are several unique notations. Just west of North Carolina is shown the land of the Cherokees ("Cherachesia") which is roughly their original homelands. Above that is an Ohio which is roughly translated as the Upper Louisiana of the English. Throughout what would be modern day Mississippi and portions of Alabama, Tennessee and Kentucky is a vast territory of the Lower Louisiana of the English. West of the Mississippi River is "Luigiana", the French Louisiane Territory. *Condition very good. Image size is approximately 12.25 x 16.25 (inches)* \$780.00

10.(North America) **A New Map of North America, with the West India Islands. Divided according to the Preliminary Articles of Peace, Signed at Versailles, 20 Jan. 1783, wherein are particularly Distinguished The United States, and the Several**



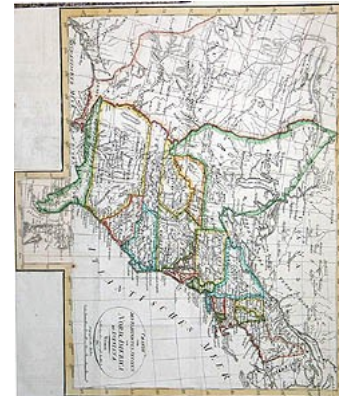
9.(North America) Zatta on side

Provinces, Governments... 1783., Sayer & Bennett, 1786 A large and stately engraving of North America in two sheets that shows the new United States of America, as well as the large Louisiana territory and New Mexico territory. With hand color outlining national possessions, this shows the lands of the United States spanning from the original thirteen colonies all the way to the Mississippi River and south to the extended Florida panhandle, which runs all the way to the Mississippi River. While most settlement is east of the Appalachian mountains, there are dozens of notations for native tribes, their towns, and forts, as well as some interesting outpost notations such as in modern Tennessee, where there is "Tonassee and Eng.Factory". Along the coast are some interesting notations, such as the territory of "Sagadahok" in northern Maine, Rhode Island is also termed the "...Providence Plantation", and Massachussets is still Massachussets Bay. West of the Mississippi River is the vast "Louisiana" territory, with some familiar river configurations, numerous tribal notations, and some land description ("Great Meadows"). It neighbors "New Mexico" and shares the notation of "Vast Tract Of Land Unknown". New Mexico shows the missions reaching up to Taos, and linked to rest of the Spanish possessions by a road beginning in Santa Fe. In the Great Lakes the fictitious islands are shown, and America is awarded the island of "Phelipeaux Minang". A beautiful map complimented with a large decorative title cartouche. *Condition is very good with some light offsetting and faint foxing. Image size on both sheets is approximately 20.25 x 46.50 (inches)* \$5,000.00

11.(United States) **Charte von Den Vereinigten Staaten von Nord America wit Luisiana. Weimar, im Verlage des geograph Instituts. 1814.** , Anonymous - German, 1814 A rare map for the early US and its Louisiana purchase. With bold original hand color this map outlines the early states and territories with some interesting transitional states included. Amidst names of towns, forts, rivers and many native tribes this map shows an odd configuration between the Mississippi River and the Ohio River, where two territories appear to dominate. An apparently unnamed territory takes up most of what would be present day southern Ohio and Indiana, while above it a vast "Indiana" territory spans up to the headwaters of the Mississippi River and Great Lakes (where the US is shown as owning one of the fictitious islands of Lake Superior). Inside the Indiana territory is a "Ohio", but it seems to be also inside a portion of western Pennsylvania. In the West, we see a huge Louisiana territory that sweeps up from a territory of "Neu Orleans", in what is roughly the present day state of Louisiana. Throughout Louisiana we see a pretty solid treatment of the rivers as they were known, with some inclusion of major physical land features. Numerous native tribes are noted. *Condition is very good with a close lower left margin. Image size is approximately 14.5 x 17 (inches)* \$720.00



10.(North America) on side



11.(United States) Anon on side



12.(North America)Lapie

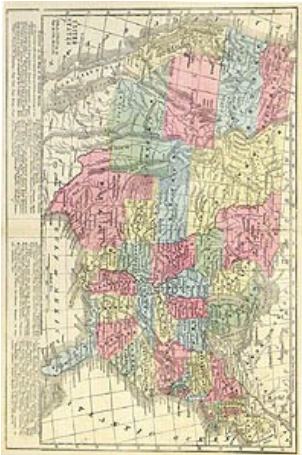
12.(North America) **Amerique Septentrionale ou Colombie, Dressee par P. Lapie, Geographe, Lapie, c. 1823**

An uncommon small map by Lapie that shows the latest that was known of the continent. With the additions of Lewis & Clark to the West, as well as the Humboldt and Pike information to the Southwest, it is a view of very up to date view for the period. Shows the vast "Columbia" territory west of the continental divide reaching up into present day British Columbia, while east of the divide is the "Missouri" Territory which spans from the Canadian border down to present day Oklahoma border. While pretty solid for the central portion of the continent, speculation continues in the far north as northern Alaska opens into a vast Northwest Passage that connects easily to Baffin Bay and the Atlantic. *Condition very good. Image size is approximately 12 x 9(inches) \$195.00*

A US Map that shows the "Territory of Mesilla"...

13.(US) **United States**, Goodrich, c. 1859

A nice hand colored map of the US in the mid 19th century that shows the situation of the western territories, with one unique notation which is the notation for the **territory of Mesilla** cut from the southern portion of the New Mexico territory. Covering the southern border in what was the recent Gadsden purchase, the territory spans from the Gila River to the Mexican border, from Texas to the Gulf of California. The map does note numerous native tribes, as well as the location of "herds of Buffaloes and Wild Horses", as well as "Great American Desert". A rare little map and only one of a handful that shows the territory of Mesilla. Condition is good with minor worming on the centerfold. Image size is approximately 9.75 x 14.75 (inches) \$240.00



13.(US) Goodrich on side

14.(US - Aviation) **Aviation Map Of United States Featuring Landing Fields.... Compiled for the National Aeronautic Association of U.S.A., Washington, D.C. By the United States Touring Information Bureau, Inc...** ,US Touring Info. Bureau, 1923

This is a early and rare map of the entire United States and shows the landing fields, both "improved" and "unimproved" as they were then available to airplanes. The insets are of Boston and Vicinity, New York and Vicinity, Los Angeles and Vicinity, and San Francisco and Vicinity, and show the landing fields in those areas. Verso is a map of the United States showing the Auto Trails and Tourist camp sites. The many named highways are shown in inset with their distinct markings as this was before the numbered highways were developed. There are also insets are of New York and Vicinity, Los Angeles and Vicinity and San Francisco and Vicinity. This large and useful map was contained in a hard cover pocket of a guide book which lists the airfields and auto camps with some information on each. The guide for instance gives practical information about the landing fields available if they are "Swampy", "sodded", etc. *Condition of the map is good with some separations at the corner folds, the guidebook is very good with*



14.(US - Aviation) on side

light wear. Image size is approximately 26 x 41 (inches) \$420.00

15.(US - Railroads) **(Southern Pacific Lines United States)**, Southern Pacific, 1928

A dramatic and uncommon promotional map done by the Southern Pacific that looks at the routes throughout the US. "Done in the old style, (this map) indicates Southern Pacific's four great routes to the Pacific Coast. Following the trails of the pioneers, they are the best natural routes to the land of scenery and romance". Indeed the four routes ("Sunset", "Golden State", "Overland", and "Shasta") are shown with some vignettes of key sights along the way, along with some connecting lines extending to the entire US, as well as Mexico and Canada. Each route has a vignette above, while twelve vignettes flank the sides telling the story of rail from "President Lincoln signs Pacific Railroad Act" in 1862 to the driving of the golden spike, and more. Southern Pacific history appears quickly in these historical vignettes as the Sunset route reaches New Orleans in 1883, the S.P. acquires a Steamship line in 1885, up to the E.P.&S.W. becoming part of the S.P., all the way to "Today" where the Southern Pacific is still building and serving. *Condition is excellent, crisp sheet with bright color. Image size is approximately 23.25 x 32.25 (inches) \$230.00*



15.(US - Railroads) on side

STATES & REGIONS

16.(Alaska) **Chart of the Northern Passage Between Asia & America**, Thomson, c.1817

A classic early map which focuses what would become Alaska, but here is a primitive coast heavily indebted to the information of Cook's voyages, and an interior that is only sourced from Mackenzie's explorations. The American coast spans roughly from Los Angeles up to the Alaskan coast which ends approximately just south of Wainwright. Beyond the coast is notation that "The further progress of the Ships Northward was rendered impossible by Ice extending from Continent to Continent". On the Asian side, numerous native tribes are noted, as well as a developed understanding of the river systems. Each of the Aleutian islands are named, extending out to "Berings I.", just off the Kamchatka coast. *Condition is good, with some light off setting Image size is approximately 19.5 x 23.5 (inches) \$410.00*



16.(Alaska) Thomson

17.(Alaska) **Gascon's Clondyke Map - Gold Fields of ALASKA Showing the latest discoveries, the new passes, proposed railroad route and other authentic information in both Canada and Alaska...**, Gascon, 1897

It was with the arrival of a few miners getting off the boat from Alaska with bags of gold in San Francisco that the Klondyke Gold Rush began in July of 1897, and like other gold rushes, it was to a remote area of the nation at the time, and there were several potential routes to find your fortune. This very rare folding map was one of those that could be purchased by prospectors as they set out for the wilds of Alaska. Produced by G.E. Gascon in the small



17.(Alaska) Gascon's (on side)



18.(Alaska)

Yukon river town of Circle City, this map gives as close to an insiders view to the gold fields as you could hope to find, it was then published and sold by the Puget Sound News Company in Seattle. Issued in folding paper covers this pocket map showed the two main potential routes to getting to the Gold Fields, one by sea which went around the Aleutians up to a portage near St. Michael which connected to the Yukon River, or the other route up the Canadian side to Dawson City and across. Insets show the "Overland to the Clondyke" and the portion of the Yukon River in between Indian River and Clondyke River. A smaller inset at the bottom shows the long water route around the Aleutians to Norton Sound. We see no instance of this map being offered before in the price record, and only find a handful of instances present through OCLC. *Condition is good, has been professionally lined and restored with numerous old tears and splits now joined, without loss. Detached from its paper covers, which have some loss, but with title cover clean and solid. This is Ex-library and has been stamped as "triplicate". Image size is approximately 21.5 x 27.5 (inches) \$4,500.00*



19.(Arizona) Asher & Adam

18.(Alaska) **A Good-Natured Map of Alaska...**, Farwest Lith., 1934 A great pictorial map that is full of whimsical vignettes that poke at the local sights and culture and is a classical promotional map for travel to the largest state. With comic strip like scenes at the bottom showing the traveler leaving from Seattle and enjoying the cruise all the way to Kodiak island, it also shows the many potential jumping off points along the way. A large inset shows from the Prince William Sound area up to Fairbanks. *Condition is good, with some light old folds and a close margin in the lower left. Image size is approximately 21.25 x 28.5 (inches) \$275.00*



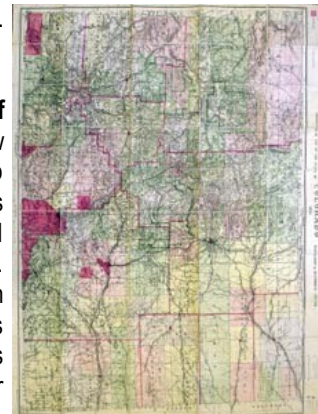
20.(California) Map of California

19.(Arizona) **Asher & Adam's Arizona**, Asher & Adams, c. 1874 A fine map of showing the very primitive Arizona with five massive counties that composed the territory of the time. Mostly showing just the drainage and major place names, it also includes a few key roads, and two proposed rail lines that were to cross the territory. Mentions locations for key mountain ranges. An uncommon large format map for this important portion of the Southwest US. *Condition is good with some light staining and soiling and some small marginal tears. Image size is approximately 17 x 23.25 (inches) \$300.00*

20.(California) **Map of California**, Southern Pacific, c. 1900 A great promotional piece for the state meant to lure new settlers to this giant state and its near perfect climate. Produced by the Southern Pacific railroad, this map details the states, towns and rail lines, but most notably it is color banded to show the average temperatures around the state. An inset to the right shows the comparative surface area, super imposing several other states into

California (Ohio, Mass., New York & others), still with room to spare. A second inset shows the San Francisco Bay Area. *Condition is very good. Image size is 26 x 21 (inches) \$135.00*

21.(Colorado) **Nell's Topographical Map of the State of Colorado**, Louis Nell, 1896 Serving on the survey crew of George Wheeler, Louis Nell had the first hand opportunity to review the West, mile by mile, when it was still primitive. After his duties came to an end, he chose to settle in Colorado, got married and began publishing high quality maps of his adopted home state. You can almost immediately recognize his fine, precise style from his work under Wheeler, and this detailed map of Colorado bears that same trait. With amazing detail for roads, towns, railroads as well as topography and drainage, they are unparalleled maps for the time. Notes elevations throughout the state, and on the plains, identifies some of the major ranches. *Condition is good, for this canvas backed instance of the map, comes with its original hard covers. Image size is approximately 31 x 40 (inches) \$2,600.00*



21.(Colorado) Nell's

22.(Colorado - Cripple Creek) **Cripple Creek Victor 1896**, Phillips & Desjardines, 1896 It would be the last great gold rush in the contiguous 48 states, and would have a big impact on Colorado and its history. From the rush to connect the sleepy area to the rest of the state, with roads and railroads, to historic issues of labor and unions, it was a blazing moment at the end of 19th century Colorado history. This handsome view produced by The Western Litho. Co., in Denver shows the sister cities of Cripple Creek and Victor right at the time of that two fires about a week apart devastated the wooden downtown of Cripple Creek, and set the stage for its redevelopment into mostly brick buildings. Surrounding the stately image of the towns are 20 inset images for the best producing mines, with a key in the lower right that gives the statistics of each. Here the Independence mine owned by Stratton had a monthly output of \$60-\$75,000. *Condition is good and has been professionally restored and backed with no image loss, some old cracks are discernible up close, and a small bit of the decorative border in the lower left hand corner is lost. Color is strong Image size is approximately 27.5 x 36.75 (inches) \$5,800.00*



22.(CO - Cripple Creek) on side

23.(Colorado Springs) **Where to Go and What To See in Colorado Springs Manitou and Vicinity - A Complete Guide...**, Chamber of Commerce, 1901 Our first encounter with this rare pocket guide to Colorado Springs and Manitou Springs. With a guide that includes numerous photo images of sights to see and an accompanying text which includes a street guide, it is a pretty thorough pitch for the tourist. Inside are two maps, one for the city of Colorado Springs and another for "Colorado Springs and Vicinity", both are printed in red ink on thin paper, but have



23.(Colorado Springs)



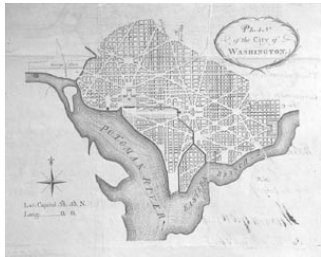
24.(Delaware) Blunt

endured very well. We've never encountered the maps loose or in this context. *Condition is very good, with some minor separations at corner folds for the maps, and the guide is very good with clean, crisp paper covers and clean text. Image size for each map is approximately 15 x 15.5 (inches) \$380.00*

24.(Delaware) **Delaware Bay, Reduced from the U.S. Coast Survey, A.D. Bache, Superintendent.,** Blunt, 1847 Blunt is a noted figure in 19th century chart making, and this smaller map is from a practical reference that Blunt made looking at the specific parts of America's eastern shore. A fine engraving that shows the coastal outline as well as the depth of the nearby waters in fathoms. A great reference from the time. *Condition is good with some light foxing which is exaggerated by our photos. Image size 4.5 x 7.75 (inches) \$185.00*

This is the rare first printed map of Washington D.C.

25.(District of Columbia.) **Plan of the City of Washington.,**Thackara & Vallance, 1792 Engraved and printed by Thackara & Vallance for "The universal asylum, and Columbian magazine", this is Andrew Ellicott's revision of L'Enfants plan for new capital of the nation. Just a year prior to this map's publication President George Washington commissioned Pierre Charles L'Enfant to devise a plan for the city which would set on the shores of the Potomac River. After L'Enfant presented his plan, initial acceptance was followed by controversy and Andrew Ellicott revised the plan and presented it to Thackara & Vallance to be produced. This is that first printed map that they made. *Map has been professionally conserved and backed with minimal loss along the old fold lines. Some bleedthrough can be seen on the front from a previous owners notation on the back of where the item was found, "The Universal Asylum, and Columbian Magazine For March 1792. Plan of the City of Washington....". The text from which the map is derived is included, with paper covers and in good condition. Image size for each map is approximately 8.5 x 11 (inches) \$10,000.00*



25.(District of Columbia.)

26.(District of Columbia) **Plan of the City of Washington, in the Territory of Columbia, ceded by the States of Virginia and Maryland to the United States of America, and by them established as the Seat of their Government, after the Year 1800.,** John Russell, 1795 By the year 1800 Washington D.C. was to become the new established capital of the young nation, and this map provides a fine representation of what the now revised plan by Ellicott would look like. Ellicott realigned and straightened "Massachusetts Ave" and removed some plazas amongst other things and this became the foundation of the city's development. A rare early map for the city. *Map has been professionally conserved and backed with minimal loss along the old fold lines and some marginal chipping, typically close right*



26.(District of Columbia)

margin. Image size for each map is approximately 15.75 x 20.75 (inches) \$5,000.00

27.(Florida - Pensacola) **Pensacola Harbour. Reduced from the Survey of Maj. Kearney, U.S.T.E.,** Blunt, 1847 Blunt is a noted figure in 19th century chart making, and this smaller map is from a practical reference that Blunt made looking at the specific parts of America's eastern shore. A fine engraving that shows the coastal outline as well as the depth of the nearby waters in fathoms. A great reference from the time. *Condition is good with some light foxing which is exaggerated by our photos. Image size 10.5 x 8.25 (inches) \$100.00*



27.(FL-Pensacola) Blunt

28.(Florida) **Asher & Adams' Florida,** Asher & Adams, c. 1874 An uncommon large sheet by Asher & Adams that shows the entirety of Florida with an inset for the southern portion of the state. Current for the latest changes and developments it is a good reference for towns, railroads and the changing counties. *Condition is good, with minor marginal chipping in the lower right side. Image size is approximately 23.5 x 15.5 (inches) \$275.00*



28.(Florida) Asher & Adams

29.(Hawaii) **The Dole Map of the Hawaiian Islands,** Teher, 1950 A beautiful map for the islands from a series of maps that Dole published beginning in the 1930's. This map from 1950 is in a more painterly pictorial style leaving behind the cartoonish vignettes of earlier edition for a watercolor-esque approach that contains a wealth of interest. Each island is shown with vignettes particular to its local culture and is noted in an exhaustive key to the right of the image. *Condition is good, has been professionally restored and lined with some old misfolds effecting the image. Image size is approximately 19 x 38 (inches) for image and adjacent key. \$425.00*



29.(Hawaii) The Dole Map

30.(Idaho - Montana) **Asher & Adams' Idaho, Montana,** Asher & Adams, c. 1874 An uncommon large sheet by Asher & Adams that shows the entirety of Idaho territory and a good portion of western Montana. Sparsely occupied Idaho is composed of 11 counties which are primitive, while western Montana is bustling with new development. Shows the major river systems throughout. *Condition is very good. Image size is approximately 23 x 16 (inches) \$220.00*



31.(Illinois) Carey & Lea

31.(Illinois) **Geographical, Statistical and Historical Map of Illinois,** Carey & Lea, 1822 An early map of the new state, just four years old, and still mostly unsettled. Perhaps only the bottom quarter of the state is divided into counties but those hardly have any towns, and only a handful of roads cut across the region. West of the Illinois River is "Bounty Lands" which extends almost up to the "Indian Boundary Line". Does show Kaskaskia as the capital. *Condition is good, with some light discoloration along the*



32.(Illinois) Johnson

centerfold, but not the typically strong staining seen on this map. Bold original hand color. Image size is approximately 16.75 x 21 with surrounding text (inches) \$500.00

32.(Illinois) **Illinois Its Geography Its History**, T. Johnson, 1938

The state never looked so good. With bold color, surrounding 10 historic vignettes, portray the key moments from French possession of the region in 1673, to the illustrious Columbian Exposition in 1893. Also illustrates the advent of Statehood, the Lincoln Douglas debates, as well as the great Chicago fire of 1871. The map notes the key industries (Soy beans, swine, coal, oil, etc) as well as major towns and points of interest. Condition is very good. Image size is approximately 21 x 16 (inches) \$75.00

33.(Kansas) **Asher & Adams' Kansas**, Asher & Adams, c. 1874

A nice map for post Civil War Kansas as development spreads west. Notes the major towns and rivers as they were known, as well the quickly growing railroads. At this point two rail lines span the state from east to west, one running vaguely along the Smoky Hill River the other closely running not far from the Arkansas River. Condition is good, with a small point of marginal dampstaining in the upper left corner. Image size is approximately 22.75 x 16.25 (inches) \$210.00

34.(Kansas) **State of Kansas**, US Dept of Interior., 1879

Just a few years after the nation's centennial, the once sprawling territory on the "Great American Desert" is now a grand healthy state full of farm land. Teeming with small towns and development, we see railroads competing to access the new bread basket. The railroad right of ways are shown as ribbons of color running through the heart of the state. Condition is good with a close left margin, and some supportive repairs along the folds. Image size is approximately 22 x 30.5 (inches) \$270.00

35.(Kentucky -Tennessee) **A Map of the State of Kentucky and the Tennessee Government Compiled from the Best Authorities by Cyrus Harris**, Morse, 1796

This is a large early map of the two states where the evolving counties are shown in Kentucky, though nothing exists in Tennessee save for Indian and Military reservation boundaries. Numerous towns and roads are shown as well as notations of land quality in the west, such as "Gt. Cedars", and "Long grass little timber & light soil on the head of these rivers". A rare map. Condition is good, with some light old folds and a close margin in the lower left. Image size is approximately 21.25 x 28.5 (inches) \$320.00

36.(Louisiana - New Orleans) **New Orleans - The Crescent City - Lake Pontchartrain In The Distance**, Graham,- Harpers Weekly, 1884

A large woodblock engraving showing a birds eye view

of New Orleans in 1884 when the city was the host of the World's Fair. Another fine example of Charles Graham's detailed work which here illustrates the city block by block, including the nearby Mississippi River which is dense with boasts of all kinds. Architectural detail is noted on many buildings and the image strikes one a perhaps being created by balloon view, as the perspective and scale seem pretty realistic. In the distance paddle wheelers and sailboats glide along Lake Pontchartrain. Condition is good, with some light scuffing along one fold. Image size is approximately 21 x 30.5 (inches) \$680.00



38.(Massachusetts - Boston)

37.(Maryland, DE, VA) **A New Map of the Province of Maryland in North America**. Fenning, 1765

An early look at this portion of the colonies where Delaware is still shown as "Part of The Jerseys", and "Waggon" roads are shown connecting cities and towns. On the western edge of the map is the "Western Boundary", which connects to "Lord Fairfax's Boundary Line". Does note the counties throughout, though doesn't include the boundaries. Shows a notation for the "Indian Road to Virginia" through the Blue Ridge mountains, leading to "Fredericks Town or Winchester". Condition is good, with some light discoloration to the old folds. Image size is 11.25 x 13.25 (inches)\$495.00

38.(Massachusetts - Boston) **Boston Harbour From the Survey of A S Wadsworth Esq U.S.N. and the Chart of Des Barres.**, Blunt, 1847

Blunt is a noted figure in 19th century chart making, and this smaller map is from a practical reference that Blunt made looking at the specific parts of America's eastern shore. A fine engraving that shows the coastal outline as well as the depth of the nearby waters in fathoms. This map shows the navigable entrance to Boston, along with the many islands present. A great reference from the time. Condition is good with some light foxing. Image size 8.5 x 10.25 (inches) \$140.00

39.(Massachusetts) **Old Colony Line Map of Martha's Vineyard and the Summer Resorts of Buzzard's Bay and Vineyard Sound.**, Walling, 1893

A nice map by Boston mapmaker, Walling, that was used to show the "shortest, quickest, best and only direct route" to scenic Marthas Vineyard. Shows the roads, railroads, towns, county borders and the steamer line that could get you out to the island. An attractive map for the area. Condition is good with some old repairs toward the bottom, not distracting from the image. Image size 14.25 x 9.25 (inches) \$120.00

40.(Nebraska) **Chapman's Sectional Map of the Surveyed Part of Nebraska**, Chapman, 1869

It was a historic time for the West as the Civil War was over, transcontinental was finally completed and attention was shifting westwardly again toward the frontier, and the potential of the territories. Though Nebraska at this time had been a state for two years, the vast



39.(Massachusetts)



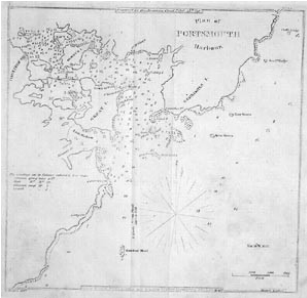
35.(Kentucky -Tennessee)



36.(Louisiana - New Orleans) on side



40.(Nebraska) Chapman on side



41.(NH – Portsmouth) Blunt

majority still remained unsettled. This large folding pocket map shows the surveyed areas of the young state which could boast a central rail line west with its terminus in Omaha. Showing just those areas settled and surveyed, there are twenty seven counties which are each hand colored, and with hardly any towns shown present. In the midst of these counties are three Indian reservations (Omaha, Otoe, Pawnee). Progress westward stops at roughly Ft Kearney, and its military reserve along the Platte. A rare map. *Condition is good with some minor separations at a two corner folds with very minor loss. Some foxing. The original hard covers are nice and have some archival tape on the spine to support the cloth.. Image size is approximately 24 x 32.5 (inches) \$3,400.00*

41.(New Hampshire – Portsmouth) **Plan of Portsmouth Harbour.,** Blunt, 1847

Blunt is a noted figure in 19th century chart making, and this smaller map is from a practical reference that Blunt made looking at the specific parts of America's eastern shore. A fine engraving that shows the coastal outline as well as the depth of the nearby waters in fathoms. A great reference from the time. *Condition is good with some light foxing. Image size 7.5 x 7.75 (inches) \$80.00*

42.(New Mexico) **Part of Central New Mexico, Atlas Sheet No. 77 (B.),** Wheeler - US Govt., 1878

Lt. Wheeler's plan was to map the entire west section by section. This was only partly completed but the maps that were done are usually the most detailed maps then available. This map covers a large span from south of Santa Fe (here shown, but just off the map), south past Albuquerque to Peralta, stretching east to small town of Pedernal. It is best in it's depiction of trails and terrain, but towns, settlements, trails and even some buildings are included. *Condition is good with some marginal rips. Image size 17.5 x 20.5(inches)\$340.00*

43.(New Mexico) **Economic Features Part of Central New Mexico, Atlas Sheet No. 77 (B.),** Wheeler - US Govt., 1878

Amazing, fastidious work. The base map of this endeavor is probably from the pen of Louis Nell, and the attention to detail is astounding. Reaching from just south of Santa Fe (not noted on the map), and east of Pecos, it spans down to Peralta, south of Albuquerque. Notes every trail, creek, town and land form, even noting locations of some buildings. An unbelievable reference which is color coded to show land classification from "Agricultural (with irrigation)" to "Timber" and "Grazing", to "Arid and barren". *Good with some marginal rips. Image size 17.5 x 20.5 \$320.00*

44.(New York) **Asher & Adams' New York & Vicinity,** Asher & Adams, c. 1874 A fine map for NYC area, but with a strong focus for Long Island at the time. Spanning from New Jersey to

Connecticut, it shows good detail for towns, major roads, railroads and the county and township borders. Detailed and an uncommon sheet. *Condition is good, with a few small marginal tears at the bottom, with one just reaching into the blank portion of the image. Image size is approximately 23.25 x 16.5 (inches) \$245.00*

45.(New York - '64 Worlds Fair) **Official New York World's Fair Dimensional Pop - Up Map,** Anon., 1964

It is a source of many fond memories for those that got the chance to attend, and this map brings back a bit of the wonder. This curiosity is a three dimensional map of the key sights, which pops up when opened, with the "Unisphere" globe right at the center. There is a key for this 3-D map which identifies 24 different buildings and structures. While we've seen many other maps pertaining to the fair, this is our first encounter with this pop up version. *Condition is very good. Image size 12 x 22 x 5.75 (inches) \$55.00*

46.(Ohio) **Resource Birdseye of Ohio,** Mathews-Northrup, 1916

An early and uncommon illustrated map for the state. Without noting towns or cities, it shows the major industries and resources across the state. From fruit and livestock to oil, coal and iron mills, it shows the bounty that the state offered. In the north, aside from petroleum, there is glass blowing, tire production, as well as grape harvesting. *Condition is very good. Image size 12.5 x 12.25 (inches) \$45.00*

47.(Oklahoma) **Plat Of Cherokee Lands, Ind: Ter: Surveyed under instructions from Isaac McCoy. J.C. McCoy. Surveyor Sept. 20th 1837.** , McCoy, 1837

The map shows the lands assigned to the Cherokee in what was later Oklahoma and Kansas. In Kansas this consisted of the 800,000 acres in the southeast corner. In Oklahoma it is all the land north of the Arkansas and west on a surveyed line to the eastern edge of what became the Texas panhandle. Within this region each of the rivers is shown with the forts and some villages. An obscure and scarce map not listed in the usual sources and not often appearing on the market. *Very good. Image size 14.5 x 16.5 (inches) \$230.00*

48.(Oklahoma) **(Untitled Indian Territory),** US Govt., c.1883


An untitled map for this portion of Indian Territory which seems to be illustrating some a historic instance which occurred decades prior. Spanning from the Canadian River down to the Red River (which still shows Camp Radziminski at the headwaters), it reaches east to Fort Arbuckle and as far west as the Antelope Hills. Notes "Lt. Whipples Albuquerque Road", "Emory's Proposed Site of New Post" and a point of "Lt. Powell's Fight". A red printed trail is shown leaving from Fort Arbuckle, which leads up to a reserve for the "Caddoes Delwares and Texas Indians" and back to the fort in a 10 day span. *Condition is very good. Image size 14.5 x 16.5 (inches) \$250.00*



45.(New York - '64 Worlds Fair)



46.OH-Resource Birdseye of Ohio



47.(Oklahoma) McCoy



42.(New Mexico) Wheeler



44.(New York) Asher & Adams' New York & Vicinity, Asher & Adams, c. 1874
on side



49.(Oklahoma) **Map of Indian Territory and Oklahoma**, US Govt., 1890 A large format map government published maps for the neighboring territories that would become modern Oklahoma. While showing the situations of the native reservations, it also includes some interesting side notes for the population breakdowns and statistics for the Indian Territory. For example it notes populations of Five Civilized Tribes as "total 178,097" with specifics of "Indians, 50,055; persons of negro descent including claimants of citizenship 18,636; Chinese, 13; whites including some claimants, 109,393". A desirable map for the General Land Office series that documented that development of Oklahoma. *Very good. Image size 22.5 x 30(inches) \$560.00*

49.(Oklahoma) US Govt. 1890



50.(Oklahoma) **Map of Oklahoma and Indian Territory**, Cram, c.1894 A large format map of the rapidly changing neighboring territories. Here the Oklahoma Territory still contains a number of native reservations, mostly around present day Ponca City, and a single letter named county still is shown as county "D" with its county seat being the town of Taloga. In the Indian Territory the divisions of the Five Civilized tribes still exists and many towns and rail lines are shown. Condition is very good. Image size is approximately 14 x 18.75 (inches) \$175.00

50.(Oklahoma) Cram



51.(Oregon - Idaho) **Map Showing the Route Traveled by the Command of Maj. E. Steen, U.S. Drags., Against the Snake Indians in 1860, by Lieut. Joseph Dixon U.S. Topl. Engrs from explorations and surveys made by him while attached to this Command...**, Steen - US Govt., 1860 At the time Steen followed the Indians into eastern Oregon the region was substantially unexplored, but this map does much to remedy that fact. It shows the routes of the troops through this country between the Cascades and the Snake River. Although it is a step ahead in understanding the region, there are areas that are treated honestly and labeled "Unexplored". *Condition is good, with repairs, light browning to the folds and some minor loss at fold junctions. Image size is approximately 24.25 x 34 (inches) \$280.00*

51.(Oregon - Idaho) side

52.(Oregon) **State of Oregon**, G.L.O. - US Govt., 1879 This is an uncommon large map, that is issued flat, and shows the entire state in remarkable detail showing each county and town and the waterways of the state. It is particularly thorough in the lightly settled eastern part of the state. It is coded to show Indian lands, railroads, land grants and similar detail. The counties are in outline color and the ocean is fully colored. *Condition is good, save for some light dampstaining that just reaches the upper left hand corner of the image. Image size is approximately 24 x 31 (inches) \$220.00*

52.(Oregon) State of Oregon,

53.(Pacific Northwest) **Washington and Oregon**, Colton, 1855

A fine map of the neighboring territories as they spanned from the continental divide to the Pacific coast. Shows the proposed railroad routes, as well as the situations of towns, forts and native tribes. Hand colored by counties, most county divisions only exist west of the Cascade mountains, where roads and place names abound. A great map to dramatize the large territories as they were at the time. *Condition is very good. Image size is approximately 12 x 15.5 (inches) \$220.00*



54.(Pacific NW) Colton, 1860

54.(Pacific Northwest) **Colton's Washington and Oregon**, Colton, 1860 This map was issued just after Oregon became a state and assumed its current borders. The remainder in the eastern part was transferred to Washington which then assumed the large "L" shape it had for a few years extending to the South Pass and including today's Idaho and parts of Montana and Wyoming. With bold original hand color, this is a dramatic example of this configuration. Condition is good with some marginal dampstaining. *Image size is approximately 13 x 16 (inches) \$220.00*

55.(Pennsylvania) **A New and accurate Map of the Province of Pennsylvania in North America, from the Best Authorities**. Universal Magazine, 1780 At the time, Pennsylvania was still a frontier, and this map well illustrates it as it shows the roads and towns as they were, and not much exists above Reading, and hardly anything past Ft. Halifax along the Susquehanna River. Shows the roads and towns of nearby western New Jersey, and catches a small portion of New York, where to the west of the "Great Swamp" in northern Pennsylvania sit the "Endless Mountains". *Condition is good, with some minor repairs to the folds, and a close upper right hand margin. Image size 11 x 13 (inches) \$300.00*



55.(Pennsylvania) 1780

56.(Pennsylvania) **The State of Pennsylvania from the latest Surveys 1810.**, Payne, 1810 A fine early 19th century map for the state when it was mostly a vast frontier once beyond the towns of "Pittsburg" and those along the upper Susquehanna. While counties are formed, most are sparsely occupied, and beyond those is the vast "Northumberland Co" which consumes a huge swath. *Condition is very good. Image size 7.5 x 10.75 (inches) \$210.00*



56.(Pennsylvania) on side

57.(Rhode Island- Newport) **Newport Harbor, By Capt. Wadsworth, Lts. Gedney, Wilkes & Blake U.S.N.**, Blunt, 1847 Blunt is a noted figure in 19th century chart making, and this smaller map is from a practical reference that Blunt made looking at the specific parts of America's eastern shore. A fine engraving that shows the coastal outline as well as the depth of the nearby waters in fathoms. *Condition is good with some light foxing. Image size 8.5 x 7.75 (inches) \$95.00*

58.(Southwest) **Map Showing the Route pursued by the Exploring Expedition to New Mexico and the Southern Rocky Mountains made under the orders of Captain J.C. Fremont U.S. topographical engineers and conducted by Lieut. J.W. Abert, assisted by W.G. Peck, U.S.T.E. during the year 1845, US Govt., 1845**

This map is from Abert's report of the Expedition to the upper Arkansas River. He made the first astronomical observations in this unknown country and the map (thus sayeth Wagner-Camp), "is therefore of great importance". It covers the area from Missouri to the Rockies as far north as Fort Laramie and south to Santa Fe. In addition to their own observations, the lieutenants drew upon other sources including "information obtained from the Comanche (sic) and Kiowa Indians". The final product was probably prepared for publication by Charles Preuss. Of particular interest, the map shows the entire route of the Santa Fe Trail, noting the locations of Council Groves and Pawnee Rock along the way. Wheat 489. *Condition is very good save for some light, mostly marginal foxing and some supportive repairs to the folds. Image size 19.5 x 28 (inches) \$1,200.00*

59.(Southwest) **Reconnaissances in New Mexico and Texas &c., Johnston - US Govt., 1850**

A early landmark study of this portion of the Southwest which looks at native cultures throughout this frontier area and includes two important maps for the region. With reports that document the travels through the region, as well as native information and that of previous explorers, it is an in depth but engaging read. The two maps are the "Reconnaissances of Routes from San Antonio De Bexar El Paso Del Norte..." which spans from the Texas coast, right through to just beyond the 34th parallel, capturing roads, routes and placenames throughout. The second large folding map is the amazing map by Simpson titled, "Map of the Route Pursued in 1849 by the U.S. Troops, under the Command of Bvt. Lieut. Col. Jno M. Washington, Governor of New Mexico, in an Expedition against the Navajo Indians..." It is an early gem that illustrates the heart of New Mexico, from the the towns along the Rio Grande, from Peralta, up to Santa Fe, and just beyond Taos, then spanning west to Canon De Chelly and neighboring areas. Also included in the text are a wealth of early lithographs, some hand colored, that look at the landscape, natives, native culture and even early hieroglyphs. *Condition is good with some foxing, and a repaired opening tear to the Texas map. The binding is tight and clean. The folding map of Texas is 24.5 x 36, the New Mexico is 20.5 x 27.5 (inches) \$2,200.00*

60.(Texas) **Texas Etats Unis D'Amerique Trace du Chemin de Fer de Galveston a Houston et Henderson, Anon., c. 1853**

The Galveston, Houston and Henderson Railroad Company was chartered on February 7, 1853, to build from Galveston through

Houston to Henderson. The company was an important carrier as it was, for a number of years, Galveston's only rail connection with the Texas railroad system centering at Houston. Although supported in Texas, much of the early financing was provided by investors in Holland and France. This is a promotional map in French to help gain support for the endeavor, showing the most of Texas as it was, divided into counties, including county seats and some major towns. A rarity, we don't see this map ever offered through the price record. *Condition is good with separations along the folds, and a small amount of loss at the center corner fold. Image size 15.75 x 15.5(inches) \$950.00*

61.(Virginia-Maryland-Delaware) **Carte De La Virginie Et Du Maryland Dressee sur la grande carte Angloise de Mrs. Josue Fry et Pierre Jefferson, Par le Sr. Robert de Vaugondy Geographe ordinaire du Roi. Avec Privilege 1755, DeVaugondy, c. 1778** A beautiful reduction of the foundational map by Fry & Jefferson for Virginia and neighboring Maryland and Delaware. A mother map, it became the pattern and foundation that many map makers would draw from and would be reproduced in numerous different editions and languages, and incorporated into many early key maps of the colonies, including the works of Lewis Evans and John Mitchell. This fine engraving shows the expanse of Virginia as it reaches past the Allegheny mountains which are bordered by "Louisiane". Pedley M.S. #470. *Condition is good with some off setting. Attractively hand colored. Image size is approximately 19 x 25 (inches) \$4,100.00*

62.(Virginia-Maryland) **Map of Virginia and Maryland Constructed from the Latest Authorities., Finley, 1827**

A desirable map for early 19th century Virginia, showing the major cities and towns, rivers and major topography. Hand colored by county, it includes a an inset for "Washington City & Georgetown". Also includes a interesting key for the counties which includes populations by "Whites", "F.Blacks", "Slaves", and the "Total Population" for Virginia, Maryland and the District of Columbia. *Condition is good with some light off setting, and a repair to the lower centerfold split. Image size is approximately 17.25 x 22(inches) \$800.00*

63.(Virginia, Maryland, DC) **Seat of War in Virginia and Maryland, Weekly Dispatch, 1862**

This map centers on Washington and Baltimore but extends from Fredericksburg to Gettysburg and west to Harpers Ferry. It was issued very early in the war but crossed swords already appear at Vienna Virginia. They were to appear before long on many more locations shown on this map. *Condition is good, with some marginal soiling. Image size is approximately 18.5 x 12.5 (inches) \$180.00*

64.(Virginia, Maryland, DC) **Seat of War in Virginia &c. Sheet 2.,**



61.(Virginia-Maryland-DE) on side



62.(Virginia-Maryland) Finley



63.(Virginia, Maryland, DC)



58.(Southwest) Abert on side



59.(Southwest) Johnston on side



60.(Texas) Anon., c. 1853



65.(Virginia) Sheet 3

Weekly Dispatch, 1863 From a series of British published maps that took a serious look at the recent events in the US comes this map for Virginia and a portion of Maryland. With muted hand color outlining the state's boundaries, this map details the towns, river, roads and general terrain in a way that wasn't common at the time. This map spans from just south of Fairfax and Harrisonburg, up to the Pennsylvania state line. *Condition is good, with some marginal soiling. Image size is approximately 18.75 x 12.5 (inches) \$140.00*

65.(Virginia) **Seat of War in Virginia. Sheet 3.**, Weekly Dispatch, 1863 Spanning from the Petersburg and Richmond area, reaching west to Lynchburg and Staunton, this map, is from a series of British published maps that took a serious look at the recent events in the US comes this map for Virginia and a portion of Maryland. With muted hand color outlining the state's boundaries, this map details the towns, river, roads and general terrain in a way that wasn't common at the time. *Condition is good, with some marginal soiling. Image size is approximately 18.25 x 12.5 (inches) \$140.00*



66.(West Coast) Vancouver

66.(West Coast) **Carte De La Partie De La Cote Nord - Ouest De L'Amerique Reconnue pendant les Etes de 1792, 1793 et 1794...**, Vancouver, 1800 A large and amazingly accurate chart of the West Coast of North America by George Vancouver. Vancouver gained valuable experience in serving on Capt Cook's second and third voyages, but is best known for his detailed mapping of the West Coast, specifically the inner passage up toward Alaska, and most importantly, dispelling the concept of a "Northwest Passage". This large fine engraving spans from San Diego, up to just beyond Kodiak island in present day Alaska. A landmark map of the coast. *Condition is very good with the typically close left margin. Image size for each map is approximately 23.25 x 29.75 (inches) \$800.00*

67.(West) **Map of Oregon and Upper California From the...**, J.C. Fremont, 1849 This great map of the west was a cartographic landmark and one of the great western maps of all time. It was compiled from information gleaned from each of Fremont's first three expeditions and shows the entire West from Fort Laramie to the Pacific and contains details from Fremont's travels and others.. The addition of information about the Great Basin was a major advance. It is not without faults, and has Fremont's distinctive east west mountain chain south of the Great Basin Still its detail is amazing and it did much to elaborate on the sketchy knowledge of the period. Wheat 559. This beautiful instance of the map comes from the text "Geographical Memoir Upon Upper California, In Illustration of His Map..." and is included with the map. *The text is loose without covers, but is clean and solid. Exceptional, this is probably the nicest instance of the map we've handled, condition is*

67.(West) Fremont



very good, a solid sheet with good margins. Image size is approximately 33 x 26.5 (inches) \$2,500.00

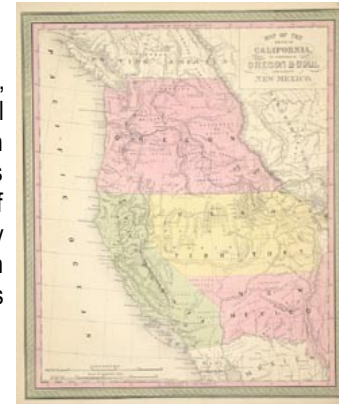
68.(West) **Californien, Oregon, Utah und Neu-Mejico**, Flemming, c. 1850 This map is similar to one issued in the American Mitchell atlas. California is shown and New Mexico, Utah and Oregon Territories. Much of the map is based on Fremont but there is better detail in some parts than is seen on the Fremont. Many of the new gold rush towns are shown in California as well as many smaller towns in southern California. and Salt Lake City is shown also as New Jerusalem. In Oregon and New Mexico there is excellent detail as well. *Condition is good with some marginal rips. Image size is approximately 16.25 x 14 (inches) \$420.00*

A Rare Progression of Maps for the Evolving West.

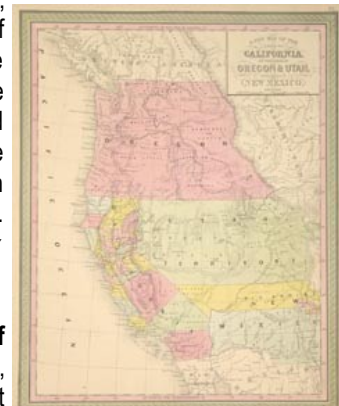
69.(West) **Map of the State of California, the Territories of Oregon & Utah, and the chief part of New Mexico.**, Cowperthwait, 1850 From a wonderful series of maps that focus on the rapidly evolving West, this map shows the four territories of Oregon, Utah and New Mexico and the new state of California. With careful attention for the rivers, forts, towns and native tribes of the area, this map is a great specific glimpse for the time and includes the "Gold Region" for the recent rush in California. East of the continental divide is the Missouri Territory. *Condition is very good. Image size is approximately 15.75 x 13.25(inches) \$760.00*

70.(West) **Map of the State of California, the Territories of Oregon & Utah, and the chief part of New Mexico.**, Cowperthwait, c. 1852 From a wonderful series of maps that focus on the rapidly evolving West, this map shows the four territories of Oregon, Utah and New Mexico and the new state of California. With careful attention for the rivers, forts, towns and native tribes of the area, this map includes the recently founded counties that would divide New Mexico and California. East of the continental divide is the Missouri Territory. *Condition is very good. Image size 15.75 x 13.25(inches) \$710.00*

71.(West) **Map of the State of California, the Territories of Oregon, Washington, Utah & New Mexico.**, Cowperthwait, c. 1853 An interesting stage along the development of the West, as intricate county boundaries evolve and appear, along with towns, detail for terrain and some roads (now includes "Spanish Trail" as well as the route of explorers like Fremont, Kearney and Lewis and Clark). Shows the majority of the vast New Mexico territory, and east of the continental divide are the "Missouri Territory" and south of it a "Indian Territory". *Condition is very good, margins are closer. Image size 15.75 x 12.75(inches) \$550.00*



69..(West) Cowperthwait, 1850



70.(West) Cowperthwait, c. 1852

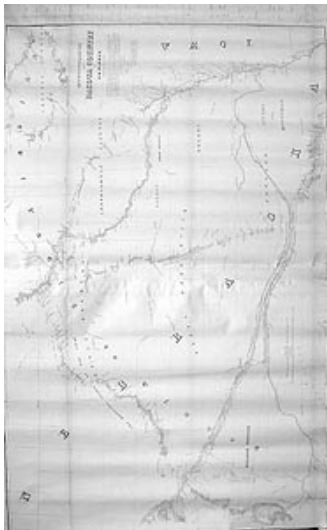


71.(West) Cowperthwait, c. 1853



72.(West - Geological)

72.(West - Geological) **Map Illustrating the General Geological features of the Country West of the Mississippi River, Compiled from surveys made under the order of W.H. Emory...**, Lesley & Hall - US Govt., 1857 This map, similar to its parent Emory map, was issued with Emory's report on the U.S.-Mexican Boundary Survey but this map is not included in most copies and is not noted in Wagner Camp. It is the first geologic map to focus on the entire west. It is drawn on a base of the Emory map but the background is simplified in detail to allow the geology to be emphasized. The map is hand colored to show twelve geologic periods and the lava/ligneous rock region of the Pacific Northwest. *Condition is good with repaired opening tear, but no loss. Image size 20.5 x 23.25 (inches)\$450.00*



73.(West) Warren

73.(West) **Reconnoissances in the Dakota Country by G. K. Warren, Lieut: Topl. Engrs. U.S.A., made while attached to the Staff of Bvt. Brig. Genl.Harney, Commander of the Sioux Expedition in 1855 assisted by Mr. Paul Carrey on the route from Fort Pierre to Fort Kearney, and by the voluntary services of Lieut. G.T. Balch, U.S. Ord. on the route from Fort Laramie to Fort Pierre. The Sketch from Fort Pierre to the Mouth of the White River is by Lt. D. Curtis, 2nd Inf., The Map contains in addition all authentic Explorations within the limits comprised by it. They are those of Major Long, Nicollet, Capt. Fremont and Capt. Stansbury, U.S. War Dept., Warren - US Govt., 1856** A fine early map for Nebraska Territory and the Dakotas as they were at the time. The title does sum this resource well, noting the major contributors to the work. The map covers an enormous tract with the Missouri river on one side and Fort Laramie on the other and from the Platte River to Canada. It appears to be Warren's first great map of this region and it covers the trails well but other detail is left to be filled in later. *Condition is good, has been professionally backed and is bright. Image size is approximately 36 x 60 (inches) \$700.00*



74.(West) Skeleton Map

74.(West) **Skeleton Map Of the Territory of the United States west of Mississippi River Exhibiting the Relations Existing Between Lines and Areas of Explorations & Surveys Conducted under the auspices of the War Dept. Giving the area of the public domain lying west of the 100th Meridian of Longitude With an index illustration of a series of Atlas Maps...**, Wheeler - US Govt., 1873
Lt. Wheeler and his men had a goal of mapping the West and this map shows the method behind their final intention. With a grid that begins at the 100th meridian and stretches to the Pacific coast they were going to meticulously map each section of the West, piece by piece. The base map shows many prior explorers routes, with a clarity that isn't present on Wheeler's later progress maps. Does note the major Forts (with a symbol of an American flag) and cities, as well as the major rivers. Not a common map, this is our

first time to offer this is a decade. *Condition is good. Image size 21.25 x 17 (inches) \$290.00*

75.(West) **The Trail Lewis and Clark 1804- 1806**, The Clarke Press, 1945 Issued by American Pioneer Trails Assoc., this map follows the journey of Lewis & Clark, with vignettes and notations throughout that endeavor. From the start in St Louis, to the death of Sgt Floyd, to the Mandan Villages, the great portage to the arrival at the Sea, this map notes a many of the key moments along the journey. Also included on the map are later significant trails, keyed and shown in yellow, including the Oregon trail, Fremont's route, Santa Fe trail, and Mormon trails, amongst others. An attractive image that while no artist is attributed, it is clearly the work of the Montana artist, mapmaker Irwin "Shorty" Shope. *Condition is very good. Image size is approximately 29.25 x 15 (inches) \$50.00*



75.(West) 1945 on side

76.(Wisconsin- Rivers) **Fox and Wisconsin Rivers.** Cram - US Govt., 1846 "The object of the contemplated improvements is to connect the navigation of the great lakes with the Mississippi river..." For some time, this had been a challenge that was looked at from several vantage points. This report is complimented by numerous maps which acknowledge several potential routes, from Chicago, to Milwaukee, to Fond Du Lac, to the "Neenah and Wisconsin" Rivers as a possible connection routes to the Mississippi. This report and maps by Capt Cram really focuses on the farthest northern potential, that of the Neenah (Fox) River and Wisconsin river routes. Three sheets look at, first, the overall situation on one sheet, next the two targeted rivers mentioned, and a final sheet illustrates eight small maps each looking at the rapids, chutes and potential portage between the rivers. A rare report for the primitive Wisconsin. *Condition is good with some foxing, throughout the 12 pages of text, and some light foxing to the maps. Largest map image size is jointly 23 x 17.5 (inches) \$220.00*



76.(WI- Rivers) Cram

Europe
77.(Austria -Vienna) **Neuester Plan Der Haupt und Residenz Stadt Wien Und Dessen Vorstaedten Nach der neuuesten Nummerirung der Haeuser...**, Atatria & Comp., 1832
A beautiful large hand colored folding map of the city which shows the plan of the city, identifies the majority of the buildings and even includes the plans of major gardens throughout. A crisp copperplate engraving, this 32 panels backed on canvas include two exhaustive columns identifying locations, and the bilingual titles in French and German include a list of the different districts of the town. *Condition is very good. Image size is approximately 24 x 36 (inches) \$450.00*



77.(Austria -Vienna)

78.(Europe - World War II) **XIX Corps In Action**, Henry J.

Macmillan, 1944 A great relic from the war and a fine document for the role of the 19th Corps in World War II. It's an amazing path that departs from the English coast to land in the Normandy invasion of France on D-Day, then pressing the retreating Germans across the terrain. They liberated Paris and St. Germain, but didn't stop there, they even fought through the battlefields of WWI as they made their way into the Netherlands, still in pursuit. Upon crossing the Meuse River they entered Holland, attacked and crossed the Siegfried Line and set sights on Germany. This pictorial map shows their entire story, and was the sent back to the states by a soldier in the 19th. The original envelope the map was sent in, dated Jan 2, 1945, is included. *Very good. Image size 27 x 18 (inches) \$220.00*

79.(Lake Constance) **Der Bodensee**, Bruckmann, c. 1930 Nestled in the hills of the Alps is a beautiful set of lakes that touch the shores of Austria, Germany and Switzerland. It is Europe's third largest fresh water lake, and a large draw for tourism. This attractive birds eye view of the area shows the towns and roads that encompass the lakes, as the grand mountains surrounding them are each named in the distance. *Condition is very good. Image size is approximately 16 x 23 (inches) \$85.00*

80.(Russia) **(Untitled Russia)**, Munster, c. 1590 A beautiful woodblock engraving of the heart of the Russia spanning from the Baltic to the primitively understood reaches of Central Asia or "Tartaria". This brilliant early work by S. Munster is another fine example of the renaissance man's efforts in cartography. Notes the major cities and towns and points of historic interest. This German edition has some text below the map. *Condition is good with some light even soiling. Image size is approximately 10 x 6.5 (inches) with the adjacent texts. \$190.00*

81.(Russia - Ukraine) **...Par G. De l'isle geographe, a Amsterdam Chez Pierre Schenk, Avec priv**, Schenk, c. 1720 A large crisp, and untitled engraving spanning from the Ukraine and north Caucasus mountains, up to Moscow, eastern Lithuania, and just catching the coast of the Baltic. Details the major towns and rivers, as well as the mountain ranges. Bold original hand color shows provincial borders, as well as national borders. *Condition is very good. Image size is approximately 19.5 x 24 (inches) \$390.00*

82.(Russia - Ukraine) **Carte Des Environs De La Mer- Noire ou se trouvent L'Ukrayne LPetite Tartarie...**, Santini, c. 1784 A large map looking at the lands surrounding the Black Sea from coastal Turkey and a large Armenia, up through the Caucasus and into Ukraine and Russia. Does a good job at looking at the many rivers of the area and their tributaries, along the what towns were known throughout. Shows regional as well national boundaries,

with original outline hand color. *Condition is very good. Image size is approximately 19.75 x 25.25 (inches) \$290.00*

Asia & Middle East

83.(Middle East) **(Untitled Holy Land)**, Munster, c. 1550 A beautiful woodblock engraving of the heart of the Holy Land spanning from the southern coast of Turkey to just outside of eastern Egypt and the Sinai. This brilliant early work by S. Munster is another fine example of the renaissance man's efforts in cartography. Notes the major cities and towns and points of historic interest. Includes the Mediterranean island of Cypress, which has a large sea monster swimming just off its western coast. *Condition is very good. Image size is approximately 10.5 x 7 (inches) \$300.00*

84.(Asia - North America) **Tartartiae Sive Magni Chami Regni**, Ortelius, 1587 A very early map focusing on northern and central Asia, from the Caspian and Asiatic Russia through northern China, to Japan and the primitive western portions of North America. While amazing for its content of remote portions of Asia, its also is noted for its depiction of North America which is one of the first to note "California" while showing the general contours of Baja California as well as the seven cities of Cibola. The western coast includes a notation for the "Sierra Nevada.", but nothing else occurs throughout the coast, up through the Pacific Northwest, where there is no hint of an Alaska but rather the continent ends with an open ocean that continues to the East Coast. Does show a massive Japan which likewise is primitive. Van den Broecke, M. #163. *Condition is good with a few old worming repairs and marginal centerfold repair. Image size is approximately 14 x 18.75 (inches) \$1,900.00*

85. (Asia) **Asia**, Anonymous - Japanese, c. 1880 A beautiful little wood block engraving showing the continent with hand color showing some land quality as well as the major regional boundaries. Does an amazing job to include the major islands from New Guinea up to Nova Zembla. Attractive. *Condition is very good and much lighter than our image might convey. Margins are very close. Image size is approximately 8.25 x 10 (inches) \$90.00*

86.(Central Asia) **The Countries, Situated between the Source of the Ganges and the Caspian Sea. 1792.** Rennell, 1792 Spanning from the Caspian Sea in the west, to Bukara and Tibet in the east, this fine engraving shows a wealth for cities, towns, tribes, draingage and general topography. Notably the ancient place names are shown in Italic Capitals while modern names are in Roman Capitals, making it a useful reference for the time. Does also note number of roads and trails of the time. A great early map with substance for the are, not found in the Antique Price Record *Condition is very good with mild transference. Image size is approximately 10.5 x 21 (inches) \$240.00*



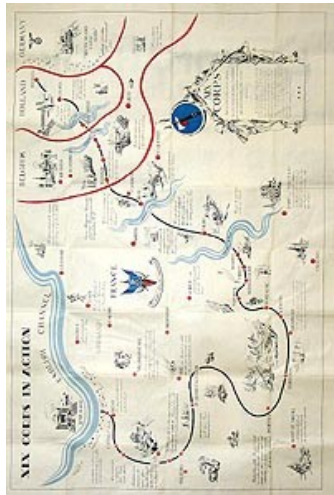
83.(Middle East) Munster



84.(Asia - North America)



86.(C. Asia) Rennell on side



78.(Europe - World War II)



79.(Lake Constance)



81.(Russia - Ukraine) Schenk



87.(China-Korea-Japan)

87.(China-Korea-Japan) **Stanford's Map of the Empires of China and Japan with the adjacent parts of The Russian Empire India, Burma &c.**, Stanford, c. 1890 A large folding map of this portion of Asia with great detail for towns and terrain, as well as drainage and regional boundaries. A beautiful large image, it is amazingly articulate as it spans from Japan and the northern islands of the Philippines, all the way to Central India and up to remote central Asiatic Russia. A stately image. *Condition is very good, in original hard covers which are good. Image size is approximately 25.5 x 38.5 (inches) \$450.00*



88.(China) Ichibei Onogi

88.(China) **Chinese History**, Ichibei Onogi, c. 1870 A Japanese look at general Chinese history in three volumes which includes a nice double page woodblock map for China. The map shows, in a stylized manner the major rivers and seas, as well as mountains, cities and specific placenames, with a bold stencil hand color. *Condition is very good for the map and its volume, though worming and wear effects the other two volumes. Image size of the map is approximately 9 x 12 (inches) \$195.00*



89.(Pakistan - Afghanistan)

89.(Pakistan - Afghanistan) **Tabula Asiae IX**, Ruscelli, c. 1574 A fine early engraving that focuses on the region that is modern Pakistan and Afghanistan. Spanning from the Indus River, west to the eastern portions of Iran, it spans north to mountains of Afghanistan, and notes the major rivers and mountain ranges, including the major towns and cities. Does note the names of regions throughout. *Condition is good with minor worming on the centerfold. Image size is approximately 7.5 x 9.5 (inches) \$250.00*

Southeast Asia & Pacific

90.(Guam) **Island of Guam**, Louise Swigart Davis, c. 1955 It's not easy to find maps for just Guam, and this attractive tourist map from the 1950's is a nice instance. Shows the major points of interest, the roads, villages, and mountains, and even notes the point of Magellan's landing at Umatac in 1521. Attractive. *Condition is very good. Image size is approximately 22.5 x 17 (inches) \$75.00*




91.(New Zealand)

91.(New Zealand) **New Zealand Government Tourist Department Fun Map of New Zealand.**, Anonymous, c. 1935 A beautiful and brightly colored pictorial map of the islands, issued by the nation's Tourist Department. Full of fun vignettes for recreation, wildlife, local culture and a bit of history, it's an enticing image. An inset shows a more practical map of the islands, as a kiwi inhabits the center of the decorative compass rose above it. *Condition is very good. Image size is approximately 19.5 x 29.5 (inches) \$275.00*

92.(Pacific - WWII) **Pilots Reference Strip 955-B - San Cristobal to Buka I.**, US Govt., 1943 Quite a relic, this thin strip

map was a Pilot's reference map from World War Two that spanned from San Cristobal to Bougainville and Buka islands. With concentric lines emanating from the "airdrome" on the Russell Islands, this two sided map was used by pilots which were supposed to "MARK HEREON CORRECTIONS AND ADDITIONS WHICH COME TO THEIR ATTENTION AND MAIL DIRECT TO THE AIR FORCE ENGINEER 13th AIR FORCE". On the reverse side are three small maps showing the location of "Airdromes" (airports) on Buka, the recently conquered Bougainville, and New Georgia Islands. A rarity from the war and our first encounter with this format. *Condition is good with some light staining. Our image illustrates both sides of the map. Image size is approximately 5 x 16 (inches) \$110.00*



92.(Pacific - WWII) on side

93.(South Pacific) **South Pacific Ocean Area**, Geographer's Map Co., 1946 At the end of WWII the US began to look at the potential and impact of nuclear weapons in numerous tests. One of the earliest was "Operation Crossroads" which was a series of two blasts set off in the Bikini Atoll in the Marshall islands which was intended to look at the vulnerability of the US fleet. It was the first tests initiated after the bombs at Hiroshima and Nagasaki. The first test was to detonate a bomb at 520 feet above sea level, in the midst of a stationary fleet, and the second was a blast 90 feet underwater. As you could imagine the results were catastrophic to the test fleet, as well as the surrounding islands. This map shows the span of the South Pacific, once the island to island battle ground, and here a red overprint simply shows "Scene of Operation Crossroads (Atomic bomb experiment in Central Pacific)". The post script to this series of tests was that the area is still radioactive, and is a visiting spot for divers. Not a common map to find. *Condition is very good. Image size is approximately 18 x 26 (inches) \$200.00*



93.(South Pacific) South Pacific Ocean Area

94.(Southeast Asia - East Indies) **Indiae Orientalis Nova Descriptio**, Jansson, 1645 Early map of Southeast Asia by a great Dutch cartographer, showing the extent and limitations of European knowledge of the region. While the larger islands of Indonesia are charted with some accuracy, the southern coast of Java and the Lesser Sundas are charted only in general outline, and New Guinea is particularly incomplete. In all areas we see coastal features and settlements, but there is little interior detail. The Philippines are well described, and the Mariana Islands ("Ladrones") are given undue size and prominence. *Condition is good. Image size is approximately 14 x 18.75 (inches) \$1,850.00*



94.(SE Asia-East Indies) Jansson

Please visit us on-line at www.oldmapgallery.com where all items can be viewed with larger images, and as always if you have other interests of any questions please feel free to contact us.