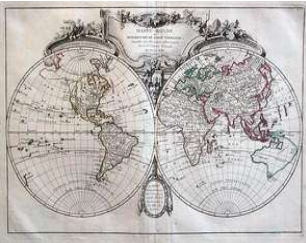


# The Old Map Gallery

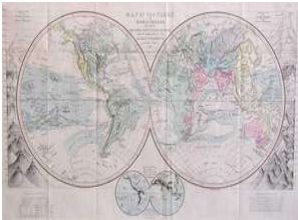
Antique Maps and Prints

1746 Blake Street  
Denver, Colorado  
80202

303.296.7725



1. (World) Janvier



2. (World) Weller



3. (World-WWII) Petersen



4. (World) McCormick

David A. White, if that name rings a bell, you might have crossed his path during his career as a Geologist, Energy Research Specialist, Consultant, or Instructor. Or more likely you might remember that name related to the eight volumes he published known as the “News of the Plains and Rockies”. The set was described as such; *“The series systematically brings to light, and concentrates in one place, in original form, the obscure but vital news reports of dozens of adventures from all walks of life, who roamed the early West and epitomized its spirit. To read these reports is to relive the story of the West as it unfolded and as it was first told to the public by the performers themselves”*. Indeed, over years of collecting Dave was able to produce “a trove of hitherto hard-to-find annals of the west” known as the “News of the Plains and Rockies”. Also over the decades, Dave collected maps, which complimented his love of the West, and in this catalog we're honored to offer this collection. A better portion of the following catalog is thanks to Dave.

Take a good look through this edition, you are sure to find some rarities that you won't see again soon. As always, contact us with any questions, visit our new website on which you can now shop. Enjoy,  
Alanna & Curtis Bird

## WORLD

1. (World) **Mappe-Monde ou Description Du Globe Terrestre, Janvier, 1762, 12.5 x 18.25, outline hand color**

A world map with great interest as well as grand presentation. In the Occidental (Western) hemisphere, a northwest passage is shown as well as a large Sea of the West in North America, and a primitive elephant-like Alaska reaches down from the north pole. A small dash of a coast is labeled New Zealand. In the Oriental (Eastern) Hemisphere a classic configuration for Australia, shows it a sprawling continent that is contiguous from Tasmania to New Guinea. Condition is very good with a small repair to the centerfold at the bottom, which is mostly marginal. \$1600.00

2. (World) **Map of the Globe in Hemispheres...**, Weller, London, 1873, 9.5 x 16.5, full hand color

With a soft original hand color, this map for the world includes the general drainage of the continents, as well as ocean currents. On both sides of the spheres are a comparative mountain chart for the hemisphere. \$95.00

3. (World - WWII) **Dated Events War Map, C.C. Petersen. 1946, 17 x 38.5, full printed color**

A visual reference for the war completed. Shows theaters of war with dozens of notations for specific battles, with a large inset for Japan. Time lines for the European and Pacific theaters flank both sides, while photos of Ike, MacArthur, Pearl Harbor, the Nagasaki blast, and the great photo of the Marines raising the flag on Iwo Jima captures key moments. Condition is very good, comes with original mailing envelope. \$50.00

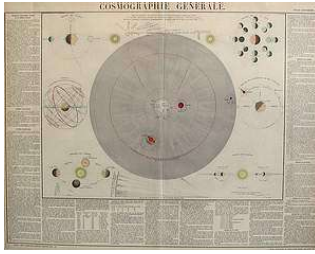
4. (World) **McCormick's Map of the World, McCormick-Schilling, 1960, 23.5 x 33, full color**  
Shows the historic sources of spices as well as their trade routes over the centuries. Surrounded with large colorful vignettes of harvesting vanilla, coffee, tea, raw spices, and more. Condition is very good. \$60.00

## CELESTIALS

Following are a rare and beautiful set of images which became the source for many successive publishers

5. (Celestial) **Cosmographie Generale, Andriveau – Goujon, Paris, 1854, 19.75 x 25.75 with text, hand color**

Chart of the Solar System, circular, with Jupiter, Saturn and Uranus in brilliant color. Six similar circular diagrams explain the titles, the moon's phases, eclipses, seasons, daily motion of the celestial sphere and the determination of longitude and latitude. \$370.00



5. (Celestial) Andriveau

6. (Celestial) **Phases et Mouvements De La Lune, Andriveau-Goujon, Paris, 1854, 19 x 23.5 with text, hand color**

The eight phases of the moon explained, shown by its motion around the Earth. Four smaller diagrams, one in each corner; flanked by engraved text. \$370.00



7. (Celestial) Andriveau

7. (Celestial) **Revolution Annuelle De La Terre Autour Du Soleil, Andriveau-Goujon, Paris, 1854, 19 x 23.5 with text, hand color**

Earth's motion around a brilliant orange Sun explains the four Seasons. Shows the equinoxes and solstices, and the orbits of Mercury of Venus; flanked by engraved text. \$370.00

8. (Celestial) **Mouvements Apparens Du Soleil, Theorie Des Saisons, Andriveau-Goujon, Paris, 1854, 19 x 23.5 with text** The four seasons are illustrated by the Earth's motion around a bright orange sun; four smaller diagrams, one in each corner; engraved text along the base. \$375.00



8. (Celestial) Andriveau

## MOUNTAIN & RIVER CHARTS

9. (Mountain & River Chart) **Tableau Comparatif Des Principales Montagnes, Andriveau – Goujon, Paris, 1854, hand color**

Superb illustrations of the earth's major mountains, which are compared for shape and height. Himalayas the highest, followed by Andes; mountains active as volcanoes, as Mount Etna and Vesuvius, and Hekla shoot into the sky yellow flames and fiery lava. Mountains of special historical interest include Holy Mount Athos and Olympus, Ararat and Gibraltar. The table is dedicated to Baron Alexander von Humboldt, whose historic climbing of Mount Chimborazo in 1802 took him to the highest altitude ever attained by any human being in history up to that time. \$385.00



10. (Mnt & River) Colton

10. (Mountain & River Chart) **Mountains & Rivers, Colton, 1873, 17 x 26.5, full hand color**

A favorite of the genre with all the mountains sloping up to the right, and all the rivers draining down to the top. Mountains are arranged by continent and color coded, with the tallest found in Asia (“Kunchinjinga”). Several cities are shown throughout to note relative heights. Several volcanoes spew fire. The longest river is still thought to be the Mississippi, but the Amazon is second. Condition is good with light marginal staining in the bottom corners. \$160.00

## NORTH AMERICA & UNITED STATES

11. (Americas) **America, Moll. 1720, 10.5 x 8, uncolored as issued**

Covering the western hemisphere with a pronounced depiction of California as an island, this fine engraving by H. Moll includes many place names and general information. Also shows the current directions in both the Atlantic, as well as the “Great South Sea” (Pacific). Condition is good with a close right margin with minimal loss. \$490.00



11. (Americas) Moll



12. (North America) **North America From the French of Mr D'Anville improved with the Back Settlements of Virginia and Course of Ohio...**, Jeffreys, 1755, 18.25 x 20.5 , hand color

A grand map of the colonies just on the brink of the French and Indian War. A finely detailed map with two complimentary texts that discuss "French Encroachments" and "English Title to their Settlements on the Continent". Indeed while the northern colonies in New England are contained by familiar borders, Virginia, and the Carolinas reach west, some stretching beyond the Mississippi, into the French Louisiana. Includes the Earl Granville property, many Indian notations, and settlement notations. Condition is very good with some old folds, and light off setting. \$2400.00

12. (North America) Jeffreys



13. (Americas) **L'Amerique divisee Par Grands Etats**, Janvier, Paris, 1762, 12.25 x 18, outline hand color

With a very prominent "Sea of the West" covering most of the Pacific Northwest and western Canada, this map for the western hemisphere is eye catching. Outline hand color denotes territorial possessions. In the Pacific are a scattered series of islands, with a stretch of coast in the south labeled as New Zealand. Has an interesting pre-Cook Alaska. Nice title cartouche. Condition is very good. \$425.00

13. (Americas) Janvier

14. (North America) **Geographical, Statistical, and Historical Map of North America**, Carey & Lea, Philadelphia, 1823, 17 x 21, full hand color

An early hand colored map for the continent surrounded by a descriptive text. Brings together the latest explorations of Pike, Lewis & Clark, Mackenzie and many others. Condition is good with some discoloration to the centerfold. \$285.00

Very Rare

15. (United States) **A Map of the United States of America**, H.S. Tanner, 1825, 16 x 26, outline hand color

A real rarity reaching from coast to coast, with a strong focus on the major rivers of the nation. While it shows little in the Southwest as it is Mexican possession, it does show the West mostly as a large Oregon Territory with few places names and tribe names ("Chayenne Indians", "Kite Indians", "Sioux Ind.", "Ricara Inds.") The Rocky Mountains are here referred to as the "Oregon Mountains". A large inset shows the profile of the newly opened Erie Canal. Many towns and roads are noted (As well as the Santa Fe trail). But this is such an scarce map that while it appears in Philips, it doesn't appear in Howes, Sabin, Wheat, or the Jolly/Rosenthal Guides. Condition is good for this map on a banknote paper which has been professionally restored and lined. One corner fold has loss, but not losing content. A map you won't encounter again anytime soon. \$3200.00



15. (United States) Tanner

16. (United States) **Carte Generale Des Etats – Unis, Du Canada**, Brue, Paris, 1825, 15 x 20.25, outline hand color

There have been assumptions that European cartographers always suffered from a lag time in communication. Perhaps for lesser, unconcerned publishers this was true, but when looking at the work such as this by Brue, we see a superior engraving, that kept up with the latest information that was circulating. It is immediately clear that this map assimilates the recent expeditions from Pike, Long, as well as Lewis & Clark. Very influenced by Melish map. Condition good with very light off setting. \$500.00



16. (United States) Brue

17. (North America) **Bergsystem von Nord-America, Radefeld**, 1848, 12 x 14.25, outline hand color

A masterful engraving of a continent still being explored and substantiated. Compiling some of the best of what was available at the time, this uncommon German map does an unusually good job at showing the terrain of the continent. Elevation profiles surround the map itself. Notes numerous place names in the West. \$195.00



17. (N America) Radefeld

18. (United States) **United States From Keith Johnston's Royal Atlas**, Johnston, c1861, two canvas backed folding maps in a cloth hard cover, each sheet size approximately 17.75 x 23.25

Previously unencountered by us, this fine folding pocket map covers the entire nation in two sheets, one East of the Mississippi, and the other the West. The western sheet shows the expansive territories distinguished with a light hand color. Detail for rivers, towns and terrain abound with a clarity typical of Johnston's work. The eastern sheet likewise is finely detailed with railroads noted. Condition is very good for the maps as well as the gold embossed covers. Also shown on center of front cover. \$350.00



18. (U.S.) Johnston

19. (North America) **Linguistic Families of American Indians North of Mexico**, J.W. Powell – US Govt., c1890, 20.5 x 17.75, full color

From the famous explorer of the Grand Canyon, John W. Powell, comes this map which shows the root native languages of the continent, from Alaska to Florida, and includes insets tying the Aleutians in Alaska to far eastern Russia by linguistic stock. Condition is very good, right margin is close. \$200.00



20. (U.S.) The Saturday...

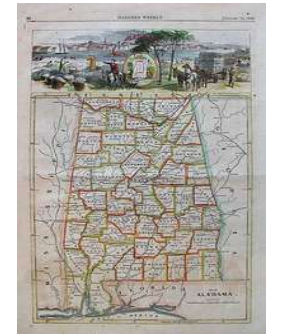
20. (United States) **America Between the Covers**, The Saturday Evening Post, c1940, 27 x 42.5, full color

A colorful US map noting some of the authors and settings of different short stories published in The Saturday Evening Post, during 1940. Many notable authors wrote for them including Somerset Maugham, Edgar Snow, Pearl Buck and many others. This map is noted in the Library of Congress book "Language of the Land" (pg 68) which deals with pictorial maps. Condition is very good with some tattering to the edge and corners. \$90.00

## STATES & REGIONS

21. (Alabama) **Map of Alabama**, Harper's Weekly, 1866, 14.5 X 9.5, hand colored

Issued just a year after the end of the Civil War, now paints the once Rebel state as a vision of civilization and progress. With a large vignette at the top focusing on the cotton and its great role in the state, we see some of the stages of production with a view of Mobile in the background. The map is detailed noting many towns, as well as the railroads of the time. \$90.00



21.(Alabama)Harper's

22. (Arizona) **Parts of Central and Western Arizona, Atlas Sheet No. 75**, US Geographical Surveys West of the 100<sup>th</sup> Meridian (Wheeler Survey) – US Govt., 1877, 17 x 20.5, sepia

Fine detail covers this whole area of Arizona from the San Francisco mountains to Music Mountain in the west, and south to the town of Wickenburg. Notes roads, exploration routes, drainage, development and topography. Very meticulous. Condition is good with some minor separations at the fold junctures. \$140.00



22. (Arizona) USGS

23. (Arizona) **Cartoon Map of Arizona**, Reginald Manning, 1939, 19 x 16, brown


A densely illustrated map of the state full of playful images and historical puns. Condition is very good with some wear to the folds and the expected close margins. \$70.00



24. (California) Ord



25. (California) Printers



27. (California) USCS



29. (California) Wheeler

24. (California) **Topographical Sketch of the Gold and Quicksilver District in California**, E.O.C. Ord, Washington, 1848 21 x 16, uncolored and folded as issued.

Ord was a young Army Lieutenant stationed in California at the time of the Gold Discoveries and made this map to accompany the first official report of the discoveries. Wheat declared it to be the earliest map of the Gold Discoveries with any pretense of accuracy. San Francisco (Yerba Buena here) is centered to the left and Monon Lake to the right. The map depicts the central valley in detail naming the streams and noting those on which gold has been found. The roads and some of the topography are also shown. A fascinating map but now hard to locate. Condition is very good with some light browning to the sheet and a close left margin. \$650.00

25. (California) **Printers Proof Sheet Mexican American War battle maps in California**, US Govt., c1848, entire sheet 23.75 x 18, uncolored as issued

Unspeakingly rare, this was probably a printers proof sheet for these maps of the battles in California, during the Mexican American War. The sheet shows four images for two maps the "Sketch of the Actions fought at San Pasqual in Upper California..." and "Sketch of the Passage of the Rio San Gabriel Upper California...". The sheet is folded without effecting the maps, and is in good condition. Condition is good with some soiling, foxing, and marginal tape stain. \$320.00

26. (California) **Reconnaissance of the Western Coast of the United States from San Francisco to San Diego**, U.S. Coast Survey, 1852, 23X23, uncolored as issued.

This is the most desirable of this series of charts and views of the Pacific coast. It charts the coast from the boundary to Pt. Reyes. On either side of coast line there are 17 steel engraved view of the major points and harbors of the coast. Condition is good with some foxing and loss on the folds, effecting some of the image. \$150.00

27. (California) **Reconnaissance of the Western Coast of the United States (Middle Sheet) from San Francisco to the Umpquah River**, U.S. Coast Survey, 1854, 23x23, uncolored as issued.

The Coast Survey issued a series of three charts of the west coast. Each shows a large part of the coast with illustrations of the most distinctive land marks. This one is the most desirable showing the coast from San Francisco north to Oregon The coast is shown in detail and is illustrated by steel engravings of the harbors and other prominent features. Condition is good with some sporadic foxing and a cropped left margin. \$140.00

28. (California) **Land Classification Map of Parts of Eastern Cal., and Western Nev., Atlas Sheets 47 (B) & 47 (D)**, Geographical Surveys West of the 100<sup>th</sup> Meridian (Wheeler Survey) – US Govt., 1879, 31 x 19, full printed color

Reaches from Lake Tahoe and Carson Valley, to Shaffer Peak and Mud Flat. Shows astounding detail for the development, drainage, roads, trails, topography, and more for the area. Condition is good with some marginal soiling, and separations at the folds. \$300.00

29. (California) **Land Classification Map of Part of Southern California Atlas Sheet No. 73 (A)**, Geographical Surveys West of the 100<sup>th</sup> Meridian (Wheeler Survey) – US Govt., 1879, 17 x 20, full printed color.

Spans from north of Bakersfield to just east of the Sierra Nevadas and down to the

edge of the Mohave. Shows astounding detail for the development, drainage, roads, trails, topography, and more for the area. Condition is very good with minor separations as a few corner folds. \$140.00

30. (California) **Untitled (Northern California)**, Pratt – McCluskey, 1939, 21.75 x 14, full color

A colorful and active pictorial map of California reaching from Redwood City and Yosemite up to the northern border. Full of vignettes and points of interest touching on everything from Sir Francis Drake to the Pony Express, and farming and local interests. Notes the roads and rivers. Condition is good save for a close left margin, and a minor repair. \$60.00

31. (Colorado) **Outline Map of the South Park and adjoining Regions showing: Drainage, Roads, Trails, Peaks & Passes....**, Hayden-US Govt., 1876, 14 x 22, uncolored as issued

The title really sums it well, an early map by the Hayden Survey the doesn't miss a thing for this beautiful area of Colorado. Stretches from Leadville and Breckenridge to Castle Rock and Colorado Springs. Condition is very good on this sheet which isn't common. Great for all those little mining towns and passes. \$175.00

32. (Colorado) **Part of Central Colorado, Atlas Sheet No. 53 (C)**, Geographical Surveys West of the 100<sup>th</sup> Meridian (Wheeler Survey) – US Govt., 1877, 17x20, sepia

This map shows Denver and the regions south to about Monument Hill and west to Bailey. There were only scattered settlements at the time but the mountains and streams are shown in hachured relief. The major asset of the map is that it is the best trail map of the region available from this period. Condition very good, some soiling and minor separations at the corner folds. \$150.00

33. (Colorado) **Economic Features of Central Colorado (Atlas Sheet No. 61 B)**, Geographical Surveys West of the 100<sup>th</sup> Meridian (Wheeler Survey) – US Govt., 1877, 17x20, full printed color

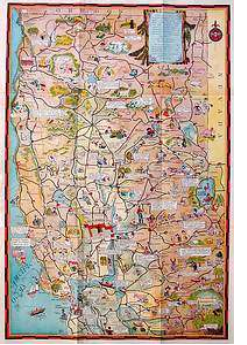
This covers mainly the mountainous region of the Northern Sangre De Cristos and the Southern Collegiate Range. It reaches almost to Gunnison, north to about Buena Vista, just east of Hartsel and just south of Villa Grove. It is most useful for the names then in place and for the trails of the region. Condition is very good with very minor separations on a corner fold. \$120.00

34. (Colorado) **Economic Features of S. W. Colorado San Juan Mining Region, Atlas Sheet No. 61 (C)**, Geographical Surveys West of the 100<sup>th</sup> Meridian (Wheeler Survey) – US Govt., 1877, 17x20, full printed color.

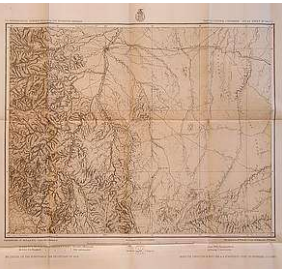
This map shows the area with a combination of contour lines and hachuring. The towns roads and trails are noted but what catches the eye is the attractive style. The mountain peaks themselves are hachured in black ink. The higher elevations are in reddish contour lines and the lower elevations are in green contour lines. This map is at two miles to an inch so concentrates on the central region. It is probably the most attractive and easiest to read of the series. Condition is very good, with very minor separations at the corner folds. \$160.00

35. (Colorado) **Part of South Western Colorado. Atlas Sheet No. 61 (D)**, Geographical Surveys West of the 100<sup>th</sup> Meridian (Wheeler Survey) – US Govt., 1877, 17x20, sepia

A great map for this portion of the San Luis Valley and the nearby Del Norte Mountains. Spans from the Continental Divide to the Sangre De Christo Mountains, and down to Summit Peak. Meticulously notes roads, exploration routes, settlements, forts and much more. Condition is very good with minor separations at the corner folds. \$120.00



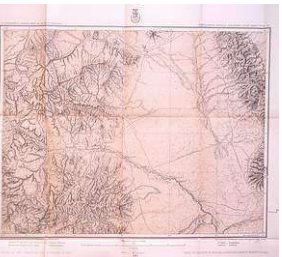
30. (California) Pratt



32. (Colorado) Wheeler



34. (Colorado) Wheeler



35. (Colorado) Wheeler



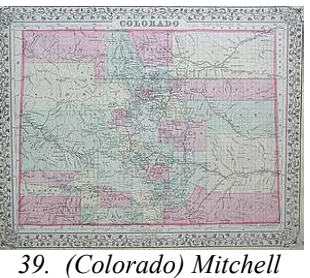
36. (Colorado- New Mexico) **Economical Features of Parts of Southn Colorado & Northn New Mexico , Atlas Sheet No. 69 (B)**, Geographical Surveys West of the 100<sup>th</sup> Meridian (Wheeler Survey) – US Govt., 1877, 17x20, full printed color

This map shows the area in the southern San Luis Valley of Colorado south to just above Taos NM. It is colored to show the economic use of the lands. Mountain peaks themselves are hachured in black ink. Condition is good with some marginal soiling and separations at the corner folds. \$120.00



37. (Colorado- New Mexico) **Parts of Southern Colorado and Northern New Mexico, Atlas Sheet No. 70 (A)**, Geographical Surveys West of the 100<sup>th</sup> Meridian (Wheeler Survey) – US Govt., 1877, 17x20, full printed color

This map covers all of the region from Trinidad Colorado to Cimieron New Mexico. It was issued at a scale of four miles to an inch. The map is hachured. Numerous trails are shown on the map. Condition is good with some minor soiling and marginal separation of a fold, as well as a corner fold. \$120.00



38. (Colorado) **Geological Map of Colorado**, Hayden – US Govt, 1877, 30 x 37, full printed color

For geologists and mining enthusiasts this is probably the best and most important map. This map is drawn on the same base map as the others from this Hayden's large atlas maps, but is color coded to show eight different types of geologic structure. The colors are very strong, and condition is good with some supportive repairs to the folds. \$300.00


39. (Colorado) **Colorado** Mitchell, 1881, 12 x 15, full hand color

Marvelously detailed map of the state with each county colored. Numerous towns and railroads are shown. The counties of the western slope are largely established but those on the eastern plains are very large, with little settlement. Surrounded by a decorative vine border. Condition is very good with the typical close margins. \$220.00



40. (Colorado) **Nell's Topographical & Township map of the State of Colorado**, Nell, 1883, 28 x 37.25, full hand color

Serving on the survey crew of George Wheeler, Louis Nell had the first hand opportunity to review the West mile by mile when it was still in its infancy. After his duties came to an end, he chose to settle in Colorado, got married, and began publishing high quality maps of his adopted state. This map from 1883 is one of the earliest. Notably this early edition has some manuscript notations sporadically throughout the western slope which appear to stake out ranches and note the owners. Condition is good save for some splitting on an upper fold, and minor smudges and soiling. \$SOLD



41. (Dakotas North & South) **Territory of Dakota**, GLO – US Govt, 1876, 29 x 24.5, uncolored as issued

With counties primitively established east of the Missouri River, this large map for the Dakota territory shows the progress of the survey. There are few towns and place-names, likewise, only one railroad right of way is shown reaching to Bismark and on to the West. Large native tracts still exist. The Black Hills are reasonably articulated, thanks to Ludlow. Light discoloration on the folds, otherwise very good. \$225.00

41. (Dakotas) GLO

42. (Delaware) **Geographical, Statistical, And Historical Map of Delaware**, Carey & Lea, Philadelphia, 1823, 17 x 20.5 with text, full hand color

Maps of just Delaware are a little uncommon, and this is a fine opportunity. A good map of the state is centered with a surrounding text that touches on all things Delaware. Shows the few towns and roads, as well as something of the land quality. Condition is good with discoloration to the centerfold, and some soiling at the top which is mostly marginal. \$325.000

43. (DC) **Georgetown and the City of Washington...**, Colton, 1873, 13 x 16, full hand color

A clean map of the heart of DC and Georgetown noting all the streets and a few notable buildings, with surrounding vignettes showing the Smithsonian, the Capitol, and the Washington monument with its early proposed base. Condition is very good. \$100.00

44. (Florida) **Geographical, Statistical and Historical Map of Florida** Carey & Lea, Philadelphia, 1823, with text 17 x 21

It's uncommon to find maps this early that just focus on Florida, and this map captures it with a beauty and simplicity. Dividing the entire state into three counties (two for the panhandle, one for the rest), this crude map supplies what was grasped geographically with some interesting concepts of the rivers and lakes. Condition is very good save for some discoloration to the centerfold and marginal staining. Rare and early. \$490.00

45. (Florida) **Map of the Seat of War in Florida**, MacKay and Blake, – US Govt., 1839, 42 x 29, some outline hand color

This is one of the great Florida maps from the 19<sup>th</sup> century. It treats Florida east and south of Tallahassee and is the culmination of all the geographic knowledge the Army had gained in its Florida campaigns. It is beautifully engraved, differentiating between each land form and containing an incredible amount of information about each road, town, land form, fort, military engagement, treaty, and whatever other information can be conveyed on the map. It is difficult to imagine a finer map of the period. Very good copy. \$1700.00

46. (Georgia) **Map of Georgia**, Harper's Weekly, 1866, 14.5 X 9.5, hand colored

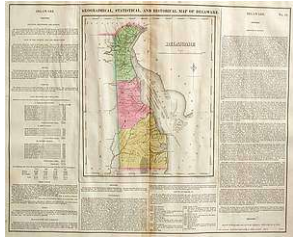
Issued just a year after the end of the Civil War, now paints the once Rebel state as a vision of civilization and progress. With a large vignette at the top, we see the historic begins as well as the modern development. A large paddle wheeler, as well as steam engine are shown passing massive factories belching smoke. The map details the state by county noting many towns and some terrain. \$95.00

47. (Idaho) **Land Classification Map of Part of South-Eastern Idaho, Atlas Sheet No. 32 (D)**, Geographical Surveys West of the 100<sup>th</sup> Meridian (Wheeler Survey) – US Govt., 1879, 17x20, full printed color

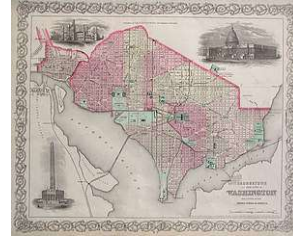
This map reaches from Fort Hall and Pisgah Peak down to Elkhorn Peak and the town of Bennington. Wonderfully detailed to note trails, roads, exploration routes (Fremont), to drainage, developments, and topography. Condition is very good with minor separations at corner folds. \$120.00

48. (Indiana) **Geographical, Statistical and Historical Map of Indiana**, Carey & Lea, Philadelphia, 1823, with text 17 x 21

An eye-catching map of this Prairie state supplying an early glimpse of development. While a cluster of counties are bunched in the bottom third of the state, the rest is a large county or



42. (Delaware) Carey &...



43. (DC) Colton



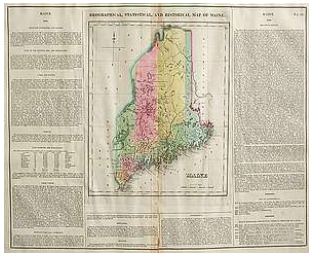
44. (Florida) Carey &...



46. (Georgia)



47. (Idaho) Wheeler



50. (Maine) Carey & ...

two hemmed in by the “Indian Boundary” which covers the northern portion of the state, from about the northern reaches of the Wabash. Does show many towns and roads. Condition is good save for discoloration on the centerfold, marginal staining, and two spots of foxing on the map. \$280.00

49. (Kentucky)**Geographical, Statistical and Historical Map of Kentucky**, Carey & Lea, Philadelphia, 1823, with text 17 x 21

An early and sought after map of just Kentucky. Published in 1823, this rarity has a fine map in center, surrounded by a text detailing the situation of the state, and its history. Shows many towns and roads for the state, as well as noting some of the land quality. Rare and early. The condition is good save for discoloration to the centerfold and marginal staining. The original color remains bold. \$390.00

50. (Maine) **Geographical, Statistical and Historical Map of Maine**, Carey & Lea, Philadelphia, 1823, 17 x 21 with text, full hand color

An early and desirable map of the state when it was comprised of 9 counties and just a handful of towns and roads. The surrounding text deals with everything from the “Chief Towns”, “Civil Divisions and Population” to a “Historical Sketch”. A small list notes “places remarkable for Battles, Sieges &c. Indicated by a Flag.” Condition is good with some discoloration to the centerfold. \$280.00

51. (Maine) **Map of the Northern Part of the State of Maine and adjacent British Provinces...**, US Govt., 1840, 17 x 15.75, outline hand color

An early map of the state that focuses on the boundary disputes for its northern and eastern borders. Outline hand color helps distinguish the issue on a map that shows basic place-names and drainage. Condition is very good. \$140.00

52. (Maryland) **Geographical, Statistical, and Historical Map of Maryland**, Carey & Lea, Philadelphia, 1823, 17 x 20.75 with text, full hand color

A handsome map, with a large image of the state, and a complimentary text below. It's not common to find early maps of just Maryland and this is a fine piece. Shows all the roads and towns of the time as well as basic terrain. The text below touches on everything from “Rivers”, “Chief Towns”, and “Climate” to “Roads and Canals”. Condition is very good with light discoloration to the centerfold. \$285.00

53. (Massachusetts – Boston) **Colton's Boston and Adjacent Cities**, Colton, New York, 1873, 15.75 x 13.25, full hand color

A good map of the city as it was still developing and being filled in. Over these yet to be filled bays are suggested layouts for streets which would build new neighborhoods. Condition is very good. \$120.00

54. (Michigan) **Michigan prepared for the Commissioner of Immigrations**, State of Michigan, Lansing, 1882, 18 x 17.75

This map comes complete with its text titled “Michigan and Its Resources”, which is 166 pages of substantive assessment for the state resources and benefits. The map appears to be a Cram based map that notes many towns and railroads and includes a table of all the counties their size, population, number of farms etc. Condition is good with some unfortunate water damage to the edges of the map and a good portion of the text. \$95.00



54. (Michigan)

55. (Michigan)**Geographical, Statistical and Historical Map of Michigan**, Carey & Lea, Philadelphia, 1823, with text 17 x 21

Here the first map published of the Michigan territory in its second edition. Though crude, it shows key detail for this portion of the upper Midwest with bold original hand coloring delineating the regional boundaries. Notes the few towns and roads in the eastern portion of the territory, but little more than major rivers throughout the rest of the early Michigan. A large Indian Boundary line springs from the Grand River in the west and runs up to Saginaw Bay, not far from the “New Settlement” along the Flint River. Rare and early. Condition is good with some discoloration to the centerfold, and some marginal staining. \$650.00



55. (Michigan) Carey & ..

56. (Midwest) **Nouvelle Carte Particuliere de L'Amerique ou Sont Exactement Marquees, une Partie de la Baye D'Hudson, le Pays des Kilistinons, la Source de la Grande Riviere de Mississipi, le Pays des Illinois &c.**, Covens & Mortier, Amsterdam, 1740, 24 x 21, outline hand color

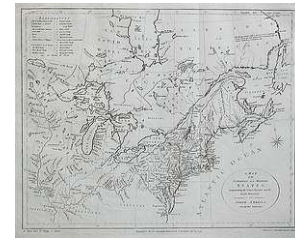
In 1733 Henry Popple produced his landmark *Map of the British Empire in North America*, which covered from Canada to the Caribbean, and west the the lands unknown. It was offered in several different sizes over time, from a 20 sheet, 4 sheet or single sheet manner. This map by Covens & Mortier draws directly from the map and covers the North Western section of the map, from Hudson's Bay, down to the Ohio River Valley, and to present day western South Carolina, spanning west to Spanish missions in New Mexico, and north through the plains...so it wrestles, head on with the frontiers of the time. A strong engraving, it is dense with trees and hills, as well as place names, tribe names, and the rivers and lakes. Condition is very good with some overall age browning to the entire sheet, but that's very mild. A gem. \$3400.00



56. (Midwest) Covens & ..

57. (Midwest -North East) **A Map of the Northern and Middle States; Comprehending the Western Territory....**, Stockdale, 1792, 13 x 16, uncolored as issued

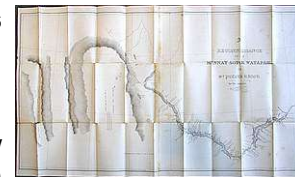
Most striking about this map immediately is the “Western Territory” which stretches across the upper Midwest, and holds the many military lands that dot the shores of the Ohio River and Mississippi. Many of these are named “7 ranges”, “Ohio Company”, “Wabash Company”. In the far east the “Province of Main” is truncated at the Kennebec River making room for large “Sagadahock” which reaches to the nations eastern border. This is not the usual copy with multiple folds that we have encountered in the past, but a decent engraving on a large margined sheet which has a greenish-gray tint, possibly a one off example of the map for a composite atlas. \$770.00



57. (MW -NE) Stockdale

58.. (Minnesota) **A Reconnoissance of the Minnay Sotah Wataph or St. Pete's River to its sources made in the year 1835**, Featherstonaugh- US ., c1835, 23 x 28, issued folded, uncolored as issued.

Featherstonaugh was the first official US geologist and traveled in this area in 1835. The map traces his exploration of the St. Peter from Fort Snelling to its headwaters. It is particularly detailed along the river with descriptions of what he could see along the way. Examples are “Lime and Sandstone Bluff, Sioux Hunting Trail, Traverse de Sioux Am. Fur Co., Camerons Grave, Moores Trading Post and similar notes. Scarce map issued folded with some repair and very minor loss at most exposed folds. Sporadic foxing. \$400.00



58.. (Minnesota)

59. (Missouri – St. Louis) **Map of the Harbor of St. Louis, Mississippi River, October 1837, Surveyed by Lt R.E. Lee**, Corps of Engineers, 13 x 40, uncolored as issued.

This map shows the best known of Robert E. Lee's engineering projects as an Army



60. (Montana) GLO

Engineer. Early in his career he was considered to have great promise as an engineer and he was always a very good one. He was assigned to design a project that would protect the citizens of St. Louis from floods on the Mississippi. This map of his proposal shows the city and the river on its either side, with Lee's proposed dike. The dike was built and reputed to have been very successful. The map is now rare. Condition is very good. \$500.00

60. (Montana) **Territory of Montana**, GLO – US Govt., 1876, 22.5 x 31.5, uncolored as issued

A great and uncommon map for this far northern territory when Indian Reservations still covered large tracts on the plains. Surveying underway in the western part of the state, but hasn't reaching the northern or western borders. Well detailed for the latest developments. Condition is good with some light discoloration to the folds and minor supportive repairs. \$290.00

61. (Nebraska) **State of Nebraska**, GLO – US Govt., 1876, 21.25 x 31.75, uncolored as issued

While a good portion of the state's panhandle is unsurveyed, its clear development is spreading West quickly. Several railroad right of ways are seen in the east, along with dozens of towns. Condition is very good with some light discoloration to the folds. \$225.00

62. (New Hampshire) **Birds Eye View of the White Mountains**, G.W. Morris, Portland Maine, c1890, 19.25 x 28

A stunning birds eye for the area, full of place names and a key for the mountains names and heights at the bottom. Notes the roads, railroads, and a number of hotels. Left margin is close with a section of the image missing. Professionally restored and backed. \$345.00



62. (N. Hampshire) Morris

63. (New Mexico) **Part of North Central New Mexico, Atlas Sheet 70 (C)**, Geographical Surveys West of the 100<sup>th</sup> Meridian (Wheeler Survey) – US Govt., 1877, 17x20, full printed color.

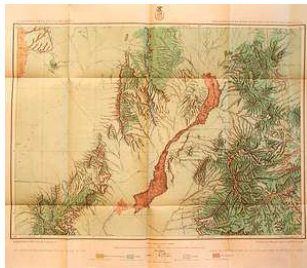
This sheet covers the region around Fort Union. This area was a hub of numerous trails including the Santa Fe Trail. Many towns and trails are shown. Condition is very good with some marginal soiling and minor separation at the corner fold. \$150.00

64. (New Mexico) **Land Classification Map of Part of Central New Mexico, Atlas sheet No. 78 (A)**, Geographical Surveys West of the 100<sup>th</sup> Meridian (Wheeler Survey) – US Govt., 1879, 17x20, full printed color.

A fine map for this area of New Mexico, spanning from Las Vegas, NM to the Canadian Rive and south to the Piedra Pintada Canon. Well detailed for roads, development and topography. Condition is very good, with minor separations as some corner folds. \$120.00

65. (New Mexico) **Land Classification Map of Part of Southern New Mexico, Atlas Sheet No. 84 (B)**, Geographical Surveys West of the 100<sup>th</sup> Meridian (Wheeler Survey) – US Govt., 1879, 17x20, full printed color.

This sheet covers the Jicarillo Mts., south to Fort Stanton, and west to the San Andreas Range. Shows a wealth from roads and rivers to towns and topography. Condition is very good with minor separations at some corner folds. \$120.00

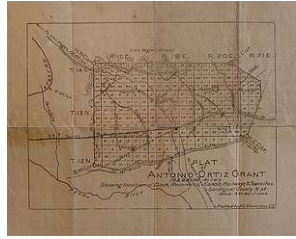


64. (New Mexico) Wheeler

66. (New Mexico) **Plat of Antonio Ortiz Grant 163,921.68 Acres. Showing location of Dam, Reservoirs, Canals, Railways & Townsites. San Miguel County N.M.** Platted by J.L.

Zimmerman, C.E., c1890, 8.25 x 10.5 on a sheet of 14 x 14

An uncommon map for part of this grant which is 12 miles south of Las Vegas and just east of the town of Anton Chico. Apparently a sales map for the potential development of the area, the map shows the roads, proposed railways, canals, etc. Condition is good save for soiling to the upper right quarter of the sheet. On the back is a township diagram with a "townsite" at the center. Some manuscript notations. Condition good. \$90.00



66. (New Mexico)

67. (New York- Long Island) **Geological Map of Long & Staten Islands with environs of New York**, Mather – NY State Pub., 1843, 22 x 51, full hand color

A photo doesn't do this large map of Long Island much justice. Depicts the area's towns and terrain as well as basic geology, this large hand colored map shows the region on an unparalleled scale. A large inset shows early Manhattan. Condition is very good, with a single repair to an opening tear, and some very light transference and browning. \$900.00



67. (N. York-Long Island)

68. (New York – New York City) **Map of New York City to Accompany "The Temperance Movement or the Conflict between Man & Alcohol"**, Blair – Smythe Co., 1888, 8.5 x 21, some printed color

A visual tool of the Temperance Movement. Shows Manhattan and parts of the river front of Long Island and New Jersey, and locates over 9000 saloons, all in Manhattan operating at the time. Each of these saloons are marked in red, and each block has several. Condition is good. \$250.00



68. (NY-NY City)

69. (New York - New York City) **The Stage's Map of Winter Broadway**, Frank Eaton – "The Stage", 1933, 19.25 x 13, uncolored as issued

Here is "Another Cartograph by that old curtain-raiser Frank A. Eaton" which shows a great view of this portion of NYC, from Columbus Circle, east to Fifth Av e, and south to 40<sup>th</sup> St. This classic sketches buildings, naming many ("Apollo, Rialto, Cohan's, etc", and is full of little vignettes of local interests... "Bryant Park – A Bum Place", "Even God can't make a tree here", or "Looking for a Brother Dime – Sparer". Condition is good with some wear to the centerfold. \$85.00



69. (NY-NY City)

70. (Ohio) **Geographical, Statistical, and Historical map of Ohio**, Carey & Lea, Philadelphia, 1823, 17 x 21, full hand color

There are a couple of very nice qualities about this early map for Ohio, including the numerous Indian Reservations throughout some the northwest counties, the number of towns and roads it shows, but also another small point. There was a significant dispute between Michigan and Ohio about their border, which later became known as the "Toledo War". This map shows two borders for northwestern Ohio, one claimed by Michigan, and one by Ohio. Condition is good with some discoloration to the centerfold. \$300.00



70. (Ohio) Carey & Lea

71. (Oklahoma) **Indian Territory**, Mitchell, 1881, 11.5 x 14.25, full hand coloring

With a decorative border surrounding the image, this map of present day Oklahoma shows the territory as it was completely divided amongst native tribes. Gives great focus for the towns, railroads, wagon roads and drainage for the area. Condition is good with a marginal repair. \$185.00



72. (Oklahoma) US Govt.

72. (Oklahoma) **Map of Indian Territory and Oklahoma**, US Govt., 1890, 22.5 x 30, full color

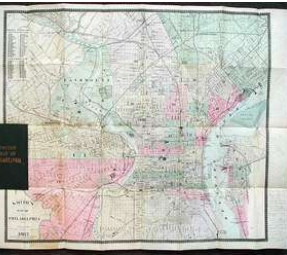
Now the territory divided, this map shows the area divided almost evenly between the "Indian Territory" and the fledgling Oklahoma. A key on the lower right names all the railroads throughout the region and date of entrance. Text on the lower left discusses the tribes and their population. An uncommon year for the continued territorial transition. \$360.00



73. (PA - Philadelphia)

73. (Pennsylvania - Philadelphia) **Bird's Eye View of Philadelphia**, Theo Davis - Harper's Weekly, 1876, 21 x 30, Black & White as issued

A grand and rare view issued at the nations centennial showing amazing detail. Names all the streets from the Delaware river to just across the Schuylkill, and gives a rough depiction of each building as well. Seven large vignettes note major building and sights (Franklins Grave, Masonic Temple, Independence Hall, US Mint...). The entire sheet has been professionally restored. \$290.00



74. (PA - Philadelphia)

74. (Pennsylvania - Philadelphia) **Smith's Map of Philadelphia**, J.L. Smith, 1882, 21 x 24.5, full hand color

A large folding pocket map with its original covers showing the details of the city. Hand colored by district, this map shows the streets, parks, rail lines, rivers and drainage of the town. Many specific buildings are noted. Surrounded by a decorative border, there are some later notations written in a neat hand in the lower right margin. Condition is very good with a few small problems with a few corner folds. \$140.00



75. (Pennsylvania) Buohl

75. (Pennsylvania) **Buohl's Illustrated Map and Guide to tour the Gettysburg Battlefield**, Buohl, 1936, 25 x 22.25,

The battleground of this terrible three day battle by this time had become a key spot for tourists who more and more grasped it's magnitude. This map shows the town and its vicinity, along with its key locations of interest and monuments. Condition is very good. \$65.00

76. (South Carolina) **A Survey of the Establishment of the United States at Mount Dearborn on the Catawba River in the State of South Carolina...**, American State Paper's, 1809 (1861), 15 x 19, outline hand color

From a rare reprint that was done by the government in 1861, this is a map of a military post the United States placed on the South Carolina frontier. Shows great detail for the topography, as well as the navigable areas of the Catawba. Condition is very good. \$75.00



77. (Southwest) Thomson

77. (Southwest) **Spanish North America**, Thomson, 1817, Outline hand color

A great map discussed by Wheat that brings together the maps of Humboldt and Pike, in a large format map. The coverage from the Mississippi River to the Rockies is fascinating for the many practical notations ("Impossible Sand Mountains", "Settlements", etc) that dot many of the river banks. From the Spanish missions in New Mexico to the edge of the Yucatan Peninsula, many towns are shown, as well as the topography. Many interesting speculations for the Southern Rockies and the Southwest. Condition is good with minor marginal repairs.. \$700.00

78. (Southwest) **Mexico & Guatemala**, Fullarton, c1835, Outline hand color

Here the Spanish Southwest, as Mexico reaches its greatest expanse from Panama to the Arkansas River and souther border of present day Oregon. A fine smaller engraving which notes the states of Mexico, including Texas. Many rivers are shown, some genuine, and some hypothetical, such as those that drain from the Rockies, through California and to the coast ("Buenaventura", "Timpanogos", "Mongos"). Condition is very good \$190.00



78. (Southwest) Fullarton

79. (Southwest - Texas) **Carte Des Etats - Unis Du Mexique**, Lapie, Paris, 1838, 22.25 x 16, outline hand color

Assimilating the work of Alexander von Humboldt as well as other recent explorations, this great Lapie map has a couple of desirable features. Here Texas is in its early state as a Republic. West of the Rockies we see several fictional rivers connecting to the Pacific ("Buenaventura", "R. Miller"). Also included is Santa Fe Trail. Condition is good, though there is some overall foxing and transference. \$420.00

80. (Southwest) **Johnson's California, with Utah, Nevada, Colorado, New Mexico and Arizona**, Johnson and Ward, 1864, 17 x 24, full color,

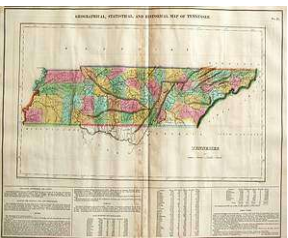
This particular map was issued in 1864, not long after Colorado and Nevada had been created. They have their original counties. Arizona has now been established in its original form with the odd dagger like northwest corner that included Las Vegas. Few details escaped Johnson and the map contains a wealth of detail on the trails, railroads, towns, mining camps and other pertinent information. While the map is in good condition, it is cropped just into the edges of the decorative border. \$200.00



80. (Southwest) Johnson's

81. (Southwest) **Harveycar Motor Cruises Through the Great Southwest**, Harvey Car, 1928

An early advertising map of the sights and charm of these parts of the four corner states, mostly covering New Mexico and Arizona. Sights include natural formations and historic points. Condition very good. \$65.00



82. (Tennessee) Carey ..

82. (Tennessee) **Geographical, Statistical, and Historical Map of Tennessee**, Carey & Lea, Philadelphia, 1823, 17 x 21 with text, full hand color

It's been years since we've had this map and we are glad to see it again. Showing just the state of Tennessee without its northern neighbor. Includes great coverage of the many rivers and their tributaries, as well as the towns and roads. Each county is hand colored. In the southeast, a large county sized area is noted as "Cherokee Lands". Hachures depict the major mountain ranges. Condition is good with discoloration to the centerfold. \$340.00

83. (Tennessee) **"Chuckle" Map of Tennessee**, Bill Dyer, 1940, 9 x 30, printed color

With a good dash of humor, this pictorial map is full of vignettes for activities throughout the state. Notes the major roads, towns and rivers from the Mississippi to the Great Smoky Mountains. Condition is very good. \$55.00



83. (TN) "Chuckle"

84. (Texas) **Railroad and County Map of Texas**, Cram, c1889, 16.75 x 22.5, printed outline color

A fine map of the state showing development as railroads begin to spread across the state, dense in the east, and still sparse in the west. An inset shows the panhandle when Greer county was still shown as part of the Lone Star State. Condition is very good. \$185.00



84. (Texas) Cram



85. (Texas)

85. (Texas) **Where to Go and what to see in the Texas Panhandle**, Anon., c1940, 17.25 x 23, printed color

A rare and decorative map of the panhandle meant to entice visitors and settlers. Gives well over 40 reasons to visit, along with vignettes of regional interest. Condition is very good. \$95.00

86. (Washington, Oregon) **Johnson's Oregon and Washington**, Johnson, c1865, 17.25 x 12.25, full hand color

An attractive map of just these states, surrounded by a decorative border. Shows lots of detail the the development of the time, as well as the basic terrain of the states. Condition is very good. \$90.00



87. (West) Colton

87. (West) **Colton's Oregon, Washington, Idaho, Montana, and British Columbia**, Colton, c1867, 17 x 27, full hand color

This is a region that Colton featured over the years, catching the progression of the area over decades, and this is a rare stage in the progression. Now Wyoming has arrived, and as yet has no counties, while all the others are divided by county, each hand colored. Shows the forts and towns of the area, as well as many explorer routes including Fremont, Stansbury, Arnold, Mullen, and many others. Condition is very good with light damp staining catching just the edge of the paper. A treasure for the area. \$250.00



88. (West) Olney

88. (West) **Western Territories of the United States**, Olney, New York, c1850, 11 x 17.5, full color.

Olney was the only publisher to include this map and it is not seen often. It shows the western territories lying north of New Mexico. Included are Washington, Oregon, Utah and Nebraska. Nebraska is the largest and includes all of the plains from the Arkansas River to Canada. Oregon and Washington extend to the continental divide and Utah from California to the divide. Some trails and towns and forts of the region are shown. Very good condition. \$220.00

*North half of Warren's Great Map of the West*

89. (West) Untitled (**Map of the Territory of the United States From the Mississippi to the Pacific Ocean**), Warren- US Govt., 1857, 22 x 47, uncolored as issued

This is fine opportunity for anyone with an interest in the early West. Warren's great map that laid out possible routes for the transcontinental railroad was actually two large sheets joined, and this is the upper of the two. It covers from Indiana and reaches to the Pacific covering the great territories of the period., this is the skeletal substance from which later cartographic endeavors would be based. It is fascinating for the Nebraska, Minnesota, Kansas Utah, Washington, Oregon territories as well as northern California. Condition is good with numerous supportive repairs, splitting to the folds and some loss in the Indian Territory. Wheat 4:84, Map 936. \$495.00

90. (West) **Verein – Stadt am Stillen Ocean**, Meyer, c1864, 13.25 x 17, printed outline color

A fine look westward by this notable German publisher with a printed outline color which distinguishes the Confederate and Union states and territories. Has an interesting configuration for the Idaho territory as it spans from its present day region into present day Wyoming. Strong for place names, topography and even tribe names. Condition is good with minor supportive repairs. \$125.00

90. (West) Meyer

91. (West) **Johnson's Nebraska, Dakota, Idaho, Montana, and Wyoming** Johnson, NY., c1865, 17 x 23, full color

In this version Wyoming's western border still has the Dakota Cresent, which covers portions of present day Idaho and Montana. Montana now has nine counties, and Dakota is 19 which mostly cling to its eastern border. More trails and forts have been established, with a lot of activity in seen in Montana and northern Idaho, as it fills with towns and trails. Marginal water stains which don't effect the image, small supportive repairs to the back and centerfold. \$190.00

*In a word, Intricate*

92. (West) Untitled (**4 Sheet Set of Western US, with key map**), Petermann, 1879, each of the five sheets measures 13.5 x 16.25, outline hand color

A concise and accurate set of maps covering all things west of the Mississippi, and done with a precision typical of this, one of the best German cartographers. These four maps provide an intricate glimpse of settlements and place names Dense hachure work depicts the mountains, and hand color outlines borders as well as the transcontinental railroad. An unbelievable resource, with the key map which sums all four sheets in one. Condition is very good, with only marginal soiling and foxing on one sheet. \$400.00

93. (Wisconsin) **Corrected Map of the country along the proposed boundary between Michigan and Wiskonsan to accompany the Report of Capt. T.J. Cram December 1840**, Cram – US Govt., c1840, 8 x 8.75, black and white as issued

An early little map for this country between Green Bay and Lake Superior. Depicts the major lakes and river systems of the area. \$50.00

94. (Wyoming, Dakota) **Colton's Dakota and Wyoming**, Colton, NY 1868, 14.5 x 16, full color

A very uncommon map of the two territories. Dakota has about 13 counties in the east, but no counties in the west. Wyoming has no counties yet as it had just been established. A very uncommon map and rarely seen. The condition is good decorative border on the bottom is cropped. \$210.00

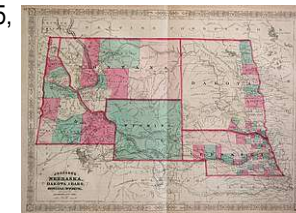
95. (Wyoming/Montana) **Panoramic Views**, U.S. Geographical and Geological Survey of the Territories (Hayden Survey), Washington, 1882, 24x33, muted color, folds as issued.

This is a series of four views set on a single page and all pertaining to the northern part of Yellowstone Park and the adjacent part of Montana. Two views extend entirely across the page with one below the next while there are two smaller views next to one another at the top of the page. They include East Gallatin Range from the South East, Yellowstone River from Sepulchre Mt., Volcanic Tertiary Mountains and My. Evarts from Mammoth Hot Spring. The views were originally sketched by William Henry Holmes. Condition is good with some repair to the reverse. \$120.00

### MAPS OF CANADA

96. (Canada ) **A Plan of the City & Harbour of Louisburg; shewing that part of Gabarus Bay in which the English landed, also their Encampment during the Siege in 1745**, Gentleman's Magazine, London, 1757, 7.75 x 10.25, uncolored as issued.

Notes the troop positions as well as the settlements of the time. This fine engraving shows heart of Louisburg Harbour, as well as an inset that shows all of Cape Breton, and part of Nova Scotia. Condition is very good. \$100.00



91. (West) Johnson



92. (West) Petermann



94. (WY Dakota) Colton



95. (Wyoming/Montana)



96. (Canada )





97. (Canada) Cram

97. (Canada) **British Columbia**, Cram, c1895, 17 x 24.5, printed outline color  
Gold fever had struck in the British Columbia in the 1860's and had been a key force in exploration and development of the region. Here we see it continuing, as roads and railroads push closer to the "Unexplored" areas, and practical notations such as "Rolling Elevated Forest Plateau" and "Undulating Bunch Grass Country" hint at hope for useful lands and settlement. A great resource. \$90.00

### WEST INDIES

98. (Caribbean) **Carte Geo-Hydrographique Du Golfe Du Mexique**, Janvier, 1762, 12.5 x 17.75, outline hand color.

With all the islands of the Caribbean hand colored to show European possession, this map is wonderfully engraved and quite decorative. Interesting distortions are seen in some of the islands, as well as a spindley clump of islands that form "La Floride". Full of rhumb lines, and visual character. Condition is very good with some minor repair to the lower centerfold margin. \$360.00 (Illustrated on Back Cover)

### EUROPE

99. (Bohemia – Moravia) **A New Map of Bohemia and Moravia From the Latest Authorities**. John Cary, London, 1801, 18.5 x 20.75, full hand color

From the hands of a notable cartographer, this map of present day Czech Republic is a stunning engraving and a genealogists dream come true. Hundreds and hundreds of small towns are easily discerned, along with their neighboring roads and rivers. Condition is very good with bold original color and wide margins. \$210.00

100. (England) **Anglia Regnum**, Mercator, c1597, full hand color, 14 x 18.5, framed 21.75 x 26

An early map by the Great Dutch Master of England and Wales which reaches just past the Scottish border. Based off of the work of many early important works such as Saxton and John Elder. Shows a wealth of towns, as well as basic terrain. Condition is very good with some oxidation of the green hand color. A rarity with a great deal of visual appeal. Tastefully framed with archival materials by a knowledgeable framer. \$1200.00

101. (Europe) **L'Europe divisee en Ses Principaux**, Janvier, Paris, 1762, 12.5 x 18.25, outline hand color

A beautiful and decorative 18<sup>th</sup> century map of the continent with original hand color distinguishing the national borders. Attractive title cartouche. Condition is good save for some problems with the centerfold near the bottom of the image. Would look stunning framed. \$220.00

102. (Europe) **Europe**, Levasseur, Paris, 1847, 13 x 17.5, outline hand color

With busts of the great leaders surrounding the map, the decorative cartouche also includes national crests, and symbols of European enlightenment. Cherubs sit on fine rugs as they read maps, books, and paint, as statues flank the image. In the background, ships set sail, and trains climb mountains. Condition is very good on this supremely decorative map of the continent. \$195.00



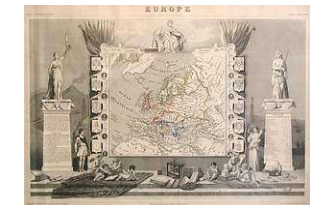
99. (Bohemia – Moravia)



100. (England) Mercator



101. (Europe) Janvier



102. (Europe) Levasseur

### Folk & Fairy Tales Map

103. (Germany) **Mit Der Deutschen Bundsbahn Durchs Marchenland**, WER – Lou Falluer (sp?), Frankfurt, c1949, 32.5 x 23, full printed color

Another first that we haven't encountered, a decorative map of late thirties Germany showing the origins of different folk & fairy tales. Dozens of vignettes include "Der Rattenfanger" (The Pied Piper of Hamelin), "Sneewittchen" (Snow White), "Hansel und Gretel" (Hansel and Gretel), or even noted author such as the brothers Grimm, Wilhelm Hauff, and Ludwig Bechstein. This feast for the eyes spans from Holstein in the north to Lake Konstanz and inset shows the German borders from 1937. Condition is good, and is adhered to board as many maps were during this era. \$125.00

104. (Ireland) **Official Railway Map of Ireland**, Railway Clearing House, London, 1902, 44 x 28.5, printed color

A large folding map laid on canvas which shows great focus for the towns of the country side and the many small rail lines that serviced the area. Each rail line is uniquely colored and named. The base map also includes many roads and on the coast a number of ferry routes and their destinations. Condition is very good with some minor soiling and discoloration from time. \$185.00

105. (Italy) **L'Italie divisee en ses differents etats Royaumes et Republiques...**, Janvier, Paris, 1762, 17.75 x 12.5, outline hand color,

A beautiful and dramatic map of Italy with the peninsula well centered, also showing the neighboring islands of Corsica, Sardinia, Sicily and Malta. The detailed title cartouche is full of allusions to the Roman Catholic Church with a pontific hat and crozier. Condition is good save for some problems with the centerfold near the bottom of the image. \$240.00

106. (Netherlands) **Des Pays Bas**, Janvier, Paris, 1762, 17.75 x 12.25, outline hand color,

With a stunning gunboat title cartouche, this fine engraving of Belgium, Holland and Luxembourg shows good detail for the towns, rivers, and canals of the lowlands. Condition is very good. \$230.00

107. (Portugal) **Entre Douro E Minho (Wine Map)**, Lito Amorim, Lisbon, 1958,

Published by Real Vinicola, a Portuguese government company that was charged with selling the wines of northern Portugal, this map advertises the area between Douro and Minho, its sights and charms. A colorful pictorial map, it notes the vineyard locations, as well as the casinos on the coast. Condition is very good. \$55.00

108. (Russia) **Moscow**, 1898, 20 x 26.25

A folding map of the city of Moscow in Russian, published at the end of the 19<sup>th</sup> century. Notes all the street and a few specific buildings. To the right are several illustrated ads for typewriters, laundry wringers and pianos (?) The back is full of ads. Condition is good with some supportive repairs to the folds. Uncommon. \$90.00

109. (Scotland) **Scotland – A Comic Map.**, Ormiston & Glass, c1900, 5 x 3.25, full printed color

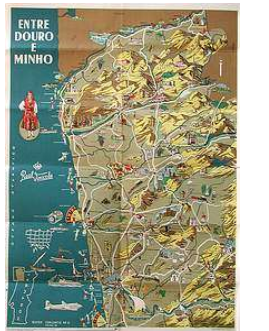
A decorative little caricature map of Scotland with vignettes filling in the borders. Prominently a large craggy man in a kilt is dancing with his tartan flowing behind him, creating the islands of Skye and Iona. Also shown is a village woman having a drink, some crossed sabers, and the castle in Edinburgh. Condition is very good. \$75.00



103. (German), WER



104. (Ireland) Rail..



107. (Portugal)



110. (Switzerland) **La Suisse divisee en ses XIII. Cantons et ses Allies**, Janvier, Paris, 1762, 13 x 18.5, outline hand color

A beautiful and fine engraving of Switzerland showing fine detail for towns and villages, as well as the Alps. Original hand color outlines the different Cantons of the country, while surrounding the map is a grand decorative border that contains the emblems of the different Cantons. Condition is very good. \$210.00

### ASIA

110. (Switzerland) Janvier

111. (Caspian Sea) **Carte Marine De La Mer Caspiene levee suivant les ordres de S.M. Czariene, par Mr. Carl Vanverden...**, Delisle, Paris, c1721, two sheets, each 19 x 25, uncolored as issued.

A large set of maps for this large inland Sea that was late to be mapped. This work is based on the work of the Russian sailor Carl Venverden, and is the first to give substance to the area. Eight insets flank the map showing a few specific river mouths and islands. The two sheets can be joined to make a larger map. Condition is good with light off setting and discoloration. \$900.00

112. (India – Tibet) **Part of the Himalaya mountains, to illustrate Captn. Strachey's Paper 1851**, Royal Geographical Society, London, 1851, 8 x 11.25, uncolored as issued

From Delhi the mountains of Tibet, this map shows some early depictions of the foothills and ranges. Tibet is also named "(Hundes)". Shows many place names, and includes some elevation notations. Condition is very good. \$65.00

113. (India Bangladesh) **The Province of Eastern Bengal and Assam**, Longe- Survey of India Offices, 1906, 21 x 25.5, outline color

A well detailed folding map of this portion of far eastern India bordering "Burma" (today Myanmar). Dotted with towns and cities, it also provides the state and national borders, along with the rail lines. Condition of this canvas backed map is good with some overall browning to the paper, the original cover is also good with some scuffing, but still retaining the gold lettering of the title. \$95.00

### AFRICA

114. (Africa – Madagascar) **Sud Africa mit Madagascar**, Keipert, 1860, 20.25 x 25.5, outline hand color

An honest and dramatic depiction of the southern part of the continent and neighboring islands. Assimilates some of the latest explorations giving substance to south central Africa while leaving questionable regions blank. The great isle of Madagascar is thoroughly covered, from its topography to its place names. Does included the nearby islands of Farquhar and Bourbon (Reunion). \$140.00

115. (Africa) **Die Fortschritte Der Afrikaforschung**, 1788 -1888, Petermann, 13.5 x 27.5, printed color

Studying the rapid colonization and exploration of the continent, this map shows development in ten year intervals from 1788 – 1888. Compiled by the great scientist Alexander Supan and published by Petermann, it is great quality, showing detail on each map and including the exploration routes during each epoch. Condition is very good with good margins. \$85.00

111. (Caspian Sea) Delisle



115. (Africa) Petermann

### BOOKS & ATLAS

**Olney's School Atlas, Pratt, Woodford & Co., 1844,**

A sought after atlas that includes two maps that note the Texas Republic (North America , US), and some regional maps for different parts of the US. Also shows the basics of the rest of the world geography. Condition is fair with some problems on the centerfolds, some curling as well as foxing and light off setting. Complete. \$245.00

*Complete Fremont, with Map*

**Report of The Exploring Expedition to the Rocky Mountains in the year 1842,...** Gales & Seaton, 1845, with map titled **Map of an Exploring Expedition to the Rocky Mountains in the Year 1842 and to Oregon & North California in the Years 1843-44**, 51 x 31.5,

This is the text with the large map, which shows the entire west and traces Fremont's route and the information he developed on the lands he traveled through. Wheat devoted over six pages to a description of this map and its importance. To summarize briefly, the map radically and permanently changed the entire picture of the west and its cartography, and was as important as any earlier map by a western explorer. Areas yet to be explored were left blank. This copy of the map has been professionally restored, with some minor loss on the coast and mountain ranges. Some hand color. Text is good with lose boards and minus two prints. \$1250.00

**Geological Atlas of the United States, Folio 164 Belle Fourche South Dakota, Field Edition**, N.H. Darton and C.C. O'Hara – USGS, 1909, pp67, 5 maps

Condition is very good on this folio, covers show some light wear, maps are very good. \$50.00

*First Edition Original Set*

**Mapping of The Transmississippi West 1540-1861**, Carl I. Wheat,

The landmark work of five volumes in six as originally issued, in fine binding. This is the text that walks map by map, era by era through the evolution and understanding of the West and its mapping. Enough can not be said on its importance, and quality. In fine condition. \$3000.00

*New Wheat Reprint Set*

**Mapping of The Transmississippi West 1540-1861**, Carl I. Wheat

The latest reprint by Martino Publishing of the complete set of Wheat in three volumes. These are handy reading sets, which are smaller and easier to manage. A good working set, which is affordable. \$350.00

When ordering please remember that we accept **VISA, MASTERCARD, AM EX and DISCOVER**, as well as **checks**. Institutions are billed. There is a charge for shipping of about \$7.00 per package or actual cost. Shipping on framed items will be extra. All items are returnable for any reason within five days of receipt. We appreciate notification first.

Frequently, we get several orders for may of the items in th catalog, but we usually have only a single example of each item. It is best to call and reserve items as they often go quickly. Our telephone is **(303) 296-7725** and we have a FAX at (303) 296-7936. All the catalogs are sent via First Class Mail and the phone line can be busy, when the catalog first comes out. If we are gone or the line is busy, the service will take a message. If you get the recording, we urge you to leave us a message with your telephone number and the item number. If the item is available we will reserve it until we get in touch with you and we make every attempt to get back to you as quickly as we can.



Olney's School Atlas, 1844,



Complete Fremont, with Map Report of The Exploring Expedition to the Rocky Mountains in the year 1842,... Gales & Seaton, 1845,

The Old Map Gallery

Antique Maps and Prints

1746 Blake Street  
Denver, Colorado  
80202

303.296.7725