




Poictesme, Argus Books, 1929, 20x26, full color.

THE OLD MAP GALLERY

CATALOG 53



*"Account of an Expedition from Pittsburgh to
the Rocky Mountains..."
Maj. Stephen H. Long's Expedition*

www.oldmapgallery.com

2008

The Old Map Gallery

Antique Maps and Prints

1746 Blake Street
Denver, Colorado
80202

303.296.7725

Greetings, We always are pleased to get new books related to cartography, but no more so than when they are from longtime clients and friends of the gallery. Recently, Bruce Blevins has accomplished his goal of completing a book dedicated to mapping of Wyoming. It's been years of work, but Bruce has done it, and we wanted to congratulate him on the mammoth task well done. Bruce's book "Mapping Wyoming" is available, but going fast.

"Mapping Wyoming" covers from the discovery of America through to the 1930s with maps from 1796 to 1991. The Wyoming Map Index provides a list of 773 maps relative to the mapping of Wyoming the most comprehensive coverage from 1814 to 1890. The book has 518 illustrations of which 472 are black and white illustrations from historical maps. Martino Publishing has published the 387 page limited edition book in hard cover. \$125.00

You'll find in this catalog some major cartographic landmarks, such as Long's Expedition #95, Morley's New Mexico #48, amongst others. Also inside is a vein of artistic influenced cartography and pictorial beauties, with some maps by artists like Whistler #23 or Art Spiegelman #53. Some pictorial gems actually signed by the artist. Lost states and territories also abound this issue watch for "Franklin", "Morgania" # 10, "Colombie" #13 and "Colona" # 61.

As always enjoy, Curtis Bird & Alanna Bird

Imagined Lands

1. Poictesme, Argus Books, 1929, 20x26, full color. The famous Virginia writer, James Branch Cabell, based many of his novels in the fictional land of Poictesme. These novels include; Jurgen, A Comedy of Justice; Figures of the Earth, The High Place and The Silver Stallion. This is a map of this fictional land. Cabell was criticized and his work Jurgen banned for a short time on obscenity charges. The are some sexual allusions on the map but they are mild by the standards of today. Ideal for the many collectors of Cabell's works. Very good. \$250.00 (on back cover)

2. Featherland, Etta Corbett Garson, 1930, 10.75 x 15.75, Ink. This is the original pen and ink of the imaginary land that would be the setting for the children's book of the same title. Garson's book took a realistic but playful look at the nest building and the habits of many different birds as a fun introduction to the subject. Done in a beautiful hand with a strong art deco influence, some corrections and simple revisions are noticeable with marginal manuscript notations to the printers and editors. It is this map that is the source image for the end papers of the book. We offer this original with a first edition copy of the book. \$350.00



3. USA 2000 AD

3. USA 2000 AD, Dick Wunderlich, 1972, 24 x 36, full color. Remember 1972? Nixon in China, Watergate, Vietnam continues. And in the US great growth and change excellerated. This cartoon map of the US is a futuristic look at what the nation would be in the year 2000. This comic, imagined glimpse shows a nation crowded with sprawl that contracts neighboring cities into new names like "NEWWASHYORKTON" or on the west coast "SAND'ANGELISCO". The plains states are incorporated into a massive agricultural business land of "Agri-korp", while all across the southern border with Mexico a barrier like the great wall separates us with armed agents watching on top. Throughout the map extinct species are memorialized in statues from the Whooping Crane and Red Wolf to the American Indian. Thankfully the nation has faired much better than this map posited. Condition is pristine. \$35.00

World

4. (World – British Empire) The British Commonwealth of Nations, British Information Services, c.1942, 23.5 x 38, printed color. From the midst the wars years, this large dramatic map shows the components of the Commonwealth as they were across the globe. From the largest of colonies (India) to the smallest of islands (Pitcairn) this map just addresses Britain's colonies, protectorates and territories. Condition is good with some wear and very minor loss. \$95.00

5. (World – French Empire) Jeu Monsavon Les Batisseurs De L'Empire Francais, Lucien Boucher, c. 1950, 15 x 22 with title, full printed color. A rarity from the great pictorial mapmaker and illustrator, Lucien Boucher. This is a promotional poster for a play all about the "Builders of the French Empire", and the map shows their presence throughout Europe, Africa and Asia with sketches for key characters throughout. Condition is very good. \$165.00

6. (World) World Spice Map, McCormick Schilling, 1960, 23 x 33.5, full printed color. A large decorative world map focusing on spices. Showing where they are found around the globe, as well as some of the trade routes, it also includes routes of key historic explorers as well as modern political boundaries. Bold and colorful, and in very good condition. \$95.00

7. (World – Space flight) Cosmopolitan World – Official Record the first United States Manned Orbital Flight, Rand McNally & Space Travels Inc., 1962, 31 x 49, full printed color. An icon for the beginning of the space age. With images of Glenn, Shepard and Grissom, as well as the



4. (World – British Empire)



5. (World – French Empire)



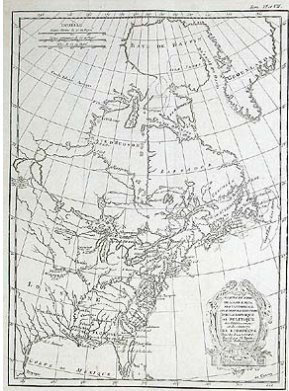
6. (World) World Spice Map



7. (World – Space flight)

instrument panel and rocket that carried him aloft into an orbital speed that was "7 times the speed of a rifle bullet". This large map uses the "Cosmopolitan World" map by Rand McNally as it's base and has additional printing showing the path of Glenn's capsule and all the points along the globe where he had support stations or landing points, along with the final landing point in the eastern Caribbean. Condition is very good. \$195.00

NORTH AMERICA & US



8. (N. America) Partie Du ...

8. (North America) **Partie Du Nord De L'Amerique Septentrionale, Pour Servir L'Histoire Philosophique et Politique des Establishments et du Commers Des Europeens...**, Bonne, Paris, 1775, 13 x 9.5, uncolored as issued. A look at the overall layout of the colonies and the situation of the eastern portion of the continent. From Baffin and Hudson Bay down to Florida and the Gulf of Mexico, the map shows the hydrography and location of the English, Spanish and French colonies. Published by a notable French cartographer, it shows a large Louisiana territory that spans east of the Mississippi river well into Tennessee, and a Spanish Florida territory that starts just east of the Mobile river. British colonies are well contained east of the Appalachias. Condition is very good with a close right margin. \$280.00

9. (North America) **Amerique Septentrionale**, Bonne, Paris, 1783, 8.5x13, uncolored as issued. This map is interesting in several ways. In the east the states of the United States are each shown and named as well as many cities and other places. The west is almost totally blank north of Santa Fe. In Alaska a jumble of islands represent the Russian discoveries. Very good. \$280.00



9. (North America) Amerique

10. (US) **America**, Stansbury, 1805, 16.25 x 13, uncolored as issued. Lost states and territories is also an interest, and interesting points in our developing history. This early map of America has two rarities, "Franklinia" and "Morgania". Franklinia (or "Franklin"), was founded in portions of eastern Tennessee and western North Carolina in 1784, and appears on only a handful of maps that show it hovering between the two states. Here is it shown without distinct borders, just above the lands of the Cherokees. The other unique notation of "Morgania" pops up in what is present day Missouri, and is tied to George Morgan who was in the Illinois country at the end of the 18th century and planned a settlement in the area, which at the time was still under Spanish control. No other notation is shown west of the Mississippi River except an unbounded "Morgania". A great rare map complete with its text of origin. Condition is good with some wear, minor loss, a mended opening tear and overall age toning. \$680.00

10. (US) America, Stansbury,

11. (United States) **Estados Unidos de la America Septentrional.**, Alabern, Barcelona, c.1820, 12.5 x 16.5, hand color. A rare map for the developing US, which includes some rare early notations. Not only are Alabama and Mississippi still noted as territories, but most interestingly in the place of Missouri are territories relating to the developing companies in the region so there is "Howard", "Sn. Luis", "Lawrence" etc.. which make up what is today's states of Missouri and Arkansas. The Pacific Northwest is labeled as "Colombia" and the vast upper Middle West is noted as the territory of "Missuri". The entire Southwest is still "Mejico" and includes two rivers of the West reaching from Lake Timpanagos and vicinity which connect west to the coast. Condition is very good. \$535.00



11. (United States) Estados

12. (United States) **United States**, Morse and Morse, New Haven, 1822, 10.5x16, outline hand color. This unusual map shows all of the current United States but before the acquisition of Texas and the Southwest and when even Oregon's future was unclear. The territories include Michigan, North West (Wisconsin-Minnesota) and Arkansas. Most of the great plains are contained in the Missouri Territory. British Columbia is called New Caledonia and Texas is named. In the southwest the River Buenaventura River flows into the Great Salt Lake. A note says the western limits of that lake is unknown but a conjectural river flows from that lake to San Francisco Bay and a note suggests this will be the communication link between the Atlantic and Pacific. There are various small numbers on the map suggesting a key but it is hard to understand what they stand for. An unusual map with some foresight or good guesswork. Margins trimmed close, soiling and repair along the centerfold. \$285.00



12. (United States) Morse

13. (North America) **Amerique Septentrionale Corrigee et Augmentee**, Vosgien, Paris, c.1830, 8 x 9, uncolored as issued. Here's a rarity. This French engraving shows the continent with the US spanning the East Coast and in the south, reaching to the Mississippi River, but stopped at the Ohio River. Uniquely, beyond the Allegheny Mountains and above the Ohio River is the eastern reaches of a massive "Colombie" territory. Spanning most of the continent, and bounded by the Missouri River and the Ohio it dominates the map. Condition is very good with a close right hand margin. \$290.00




13. (North America) Amerique

14. (United States Railroad) **Untitled U.S.**, 1850, 15 x 18, uncolored as issued. The idea of a Pacific railroad had been simmering in the U.S. since the 1830's and it caught the imagination Asa Whitney early on. Whitney was one of the first to propose a transcontinental railroad to the government, and this map shows his proposed routes to California and Oregon



14. (United States Railroad)



15. (U. States)

Territory. This is his map and report which had rail starting points at towns like Prairie Du Chien, Wisconsin, and Memphis Tennessee, but also had lines that would trace the obvious routes of the Oregon Trail and Santa Fe trail. Condition of the map is very good and the report is worn and soiled with loss to the paper covers. \$265.00

15. (United States) **Map of the Country Between the Atlantic & Pacific Oceans...**, US Govt., c.1852, several images measuring 33 x 10.5 together, some hand color With several images on this folding sheet we see the prospective railroads fanning from the east coast narrowing to a southern railroad route that potentially would connect across Texas and reach California through southern Arizona and New Mexico. Adjacent is a world map that shows what a convenient jumping off point California is to the Far East and islands of the Pacific. Below are elevation profiles reaching across the West. A concise visual argument to how the railroad would open. Condition is good. \$210.00



16. (U.S.) Military

16. (United States) **Military Map of the United States...**, US Govt., 1857, 13.5 x 30, uncolored as issued Showing the entire nation from coast to coast and the military posts as they were, this map prepared by the Quartermaster General shows the early line of the "Extreme Line of outposts in 1845". This early frontier line of forts spanned from the Gulf of Mexico and Ft. Jessup to Ft. Leavenworth in Kansas, up to Ft. Wilkins on Lake Superior, with many connecting points in between. Beyond this line lay the recent advances of the trails throughout the West as well as the forts and towns of the New Mexico territory, as well as those along the many rivers of the West. Condition is good with some browning to the folds, and a minor amount of loss on the left border. \$295.00

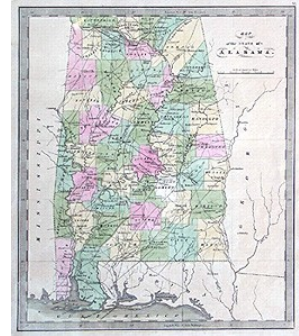


17. (US) Pictorial Music

17. (US) **Pictorial Music – Map of the United States of America**, Anon., c.1949, 26.25 x 40.5, printed color A beautiful pictorial map of the nation with pronounced historical boundaries for the 13 colonies, the Louisiana territory, Gadsden purchase, etc., but also shows key trails such as the Oregon Trail, Chisholm trail, and the Pony Express. Its real focus is musical, and throughout the map and its vignettes are the geographical inspirations for pieces of music. For instance the "Grand Canyon Suite" by Ferde Grofe is mentioned, or "Over the Rainbow" by Harold Arlen (eastern Kansas), "Swanee River" by Stephen Foster, amongst many others. Condition is good though there is one small repair on the right edge, and light staining at the top right corner. \$160.00

STATES & REGIONS

18. (Alabama) **Map of the State of Alabama**, Greenleaf, 1843, 12.75 x 11, full hand color With attractive original hand color, this map for the state shows sparse settlement, not long after the indian reservations in its northern reaches had been extinguished and counties constructed. Details the towns and roads throughout. Uncommon and in very good condition. \$175.00



18. (Alabama) Map

19. (Arizona) **Parts of Central and Western Arizona, Sheet No. 75**, Wheeler Survey, 1876, 18x21, full printed color. Lt. Wheeler's plan was to map the entire west section by section. This was only partly completed but the maps that were done are usually the most detailed maps then available. This one covers a region centered on Prescott Arizona. It is drawn at 8 miles to an inch and goes from Wickenburg on the south to just past Humphrey's peak on the north. It is best in its depiction of trails and terrain but towns, settlements, trails and explorer routes are also included. Seven strata of geology are color coded. Very good. \$190.00



19. (Arizona)

20. (Arizona) **The Transept in the Kaibab, Grand Canon, Colorado River U.S.A.**, The Graphic, London, 1889, 14 x 19, uncolored as issued. A classic doublepage woodblock engraving based on the classic image by Thomas Moran. A stunning dense image, it details the canyon, as a small crew of men descend into the foreground. Condition is very good, top margin is cropped close as is typical \$275.00



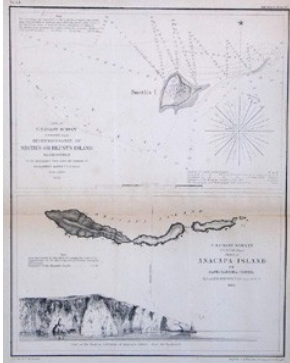
20. (Arizona)

21. (Arizona) **A Pic Tour Map of Arizona**, Don Bloodgood, c.1950, 18 x 22, full printed color Don Bloodgood was a cartoonist and pictorial mapmaker that did a number of things for the western states, including this gem for Arizona. Colorful and well composed, the roads and towns are present, but complimented with dozens of comical vignettes. Notes all the National Forests as well as Indian reservations. Condition is very good. \$65.00

22. (Arizona) **Cartoon Map of Arizona**, Reg Manning, 1938, 19 x 16 Reg Manning typifies a style of pictorial cartography that takes whimsy to the next level and packs in a lot of information, and puns. His map for Arizona is dense with detail and vignettes, but doesn't skimp on interesting points, from historic trading points, and mines to plant life and historic points of interest. Map is in good condition with a minor fold repair, comes with its guidebook with has some soiling and chipping to the spine. **This first edition copy is signed by Reg.** \$145.00



22. (Arizona) Cartoon



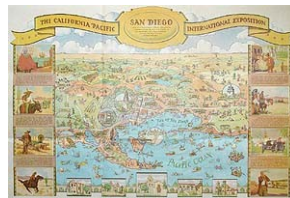
23. (California) Smith's

23. (California) **Smith's or Blunt's Island – Anacapa Island in Santa Barbara Channel**, USCS, each image approximately 5.5 x 9.5, uncolored as issued. It's an interesting cartographic connection with the world of art, but the first printed appearance of James Whistler was actually this little map that covers Anacapa Island. This legendary little map is composed of two maps on one sheet, one for a coastal island off of Washington, and the depiction of the Anacapas off of Santa Barbara. A handsome shore profile depicts rugged coast, and in the distance we see flocks of birds flying toward the horizon. It's lore that its the artistic additions of birds, and wildlife that got Whistler fired from his job at the US Coast Survey... and maybe it was for the best. Condition is good with usual browning to the fold. \$280.00



24. (California – San Fran)

24. (California – San Francisco) **San Francisco Peninsula**, US Coast Survey, 1869, 17.5 x 28.5, uncolored as issued. A rich and concise depiction of the peninsula, starting from Point San Pedro and reaching to the top including Alcatraz and Yerba Buena islands. Charts all the streets of the city with the footprint of each building, as well as the roads and rail lines. Does an amazing job on land quality and elevation. Condition is good with some supportive repairs to one or two folds. \$240.00



25. (California – San Diego)

25. (California – San Diego) **San Diego -The California Pacific International Exposition**, Don Bloodgood, 1935, 21 x 30.5, full printed color. A large two sided masterpiece by Don Bloodgood, for San Diego and Balboa Park. Done for the 1935 Exposition, which was really an economic rally for the region as it lay in the shadow of the depression. But in looking at this beautiful pictorial map, you couldn't imagine happier or sunnier scenes. Bloodgood style is always playful, and busy with activity, and this is no exception. With one side of the map showing the San Diego area, from the border to La Jolla, the other side shows all the activities and attractions in the exposition grounds of Balboa Park. Condition is very good. \$225.00



26. (California) Cartoon

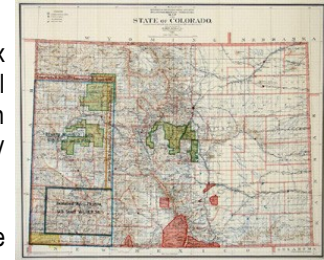
26. (California) **Cartoon Map of California**, Reg Manning, 1939, 25 x 20. A great map of the state in Reg's typically fun but substantive style. Every inch of the map has interest showing local notable points, as well as the major roads and towns, and as always it's sprinkled with a few puns here and there. Touches on the regions history from the Spanish era, to the first California Oil Well, to the Modoc Indian wars. Condition is very good, and this is complete with its original guidebook which is in very good condition with minor wear and soiling. **This first edition is signed by Reg.** \$185.00

27. (Colorado – South Park) **Outline Map of the South Park and adjoining Regions showing: Drainage, Roads, Trails, Peaks & Passes...**, Hayden – US Govt., 1876, 14 x 22, uncolored as issued. The title really sums it well, an early map by the Hayden Survey that doesn't miss a thing for this beautiful area of Colorado. Stretches from Leadville and Breckenridge to Castle Rock and Colorado Springs. Condition is very good on this sheet which isn't common. Great for all the mountain passes and towns that are long gone. \$200.00



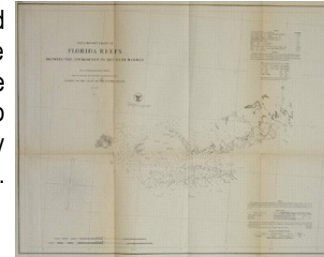
27. (Colorado – South Park)

28. (Colorado) **Colorado**. Rand McNally, Chicago, 1890, 19 x 26, printed color. A fine large map for the state, strong for rail development and the scads of small towns that were erupting on the high plains as well as the western slope. Condition is very good. \$185.00



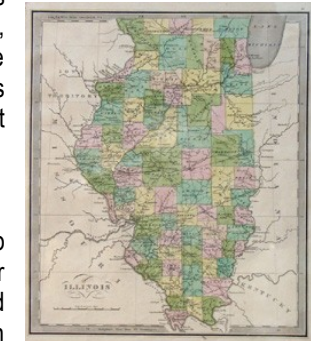
29. (Colorado)

29. (Colorado) **Map of the State of Colorado**, US Dept of the Interior (Harry King), Washington, 1902, 28x33, full color. This is a large and very attractively colored map of the state issued just before the establishment of Denver County. The mountains and similar features are shown in shaded relief. In addition to the counties many towns, some quite ephemeral, are shown and the railroads of the state. The new Forest reserves appear, as do the various Mexican land Grants and the treaties and treaty boundaries that reduced the Ute reservation to its present size. An impressive detailed and colorful map. Very good. \$295.00



30. (Florida – Keys)

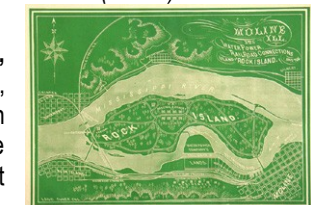
30. (Florida – Keys) **Florida Reefs Showing the Approaches to Key West Harbor**, USCS, 1857, 18 x 22.5, uncolored as issued. From "Cudjoe Key" and its nearby islands, out to the Marquesa Keys, this map shows the Keys in more primitive times. Gives the contours of each island with oceans depths nearby. Condition is much better than usual without a lot of harsh browning on the folds. Very good. \$120.00



31. (Illinois) Greenleaf

31. (Illinois) **Illinois**, Greenleaf, 1843, 13 x 11, full hand color. With bold original hand color for each county, this map for the state shows the growth of settlement as it pushes further north. Notes roads and major towns, and still includes the old "Indian Boundary of 1829" as it reached through the far northern counties. Condition is very good. \$200.00

32. (Illinois& Iowa - Quad Cities) **Moline Ill. Its WaterPower, Railroad Connections and the Island of Rock Island**, Baker, c.1871, 8.25 x 11.25, printed green. Its a cluster of towns on edges of Illinois and Iowa that sit perched banks of the Mississippi River. Historically notable, its the first crossing point of a railroad bridge over the great river, that constructed by the



32. (Illinois& Iowa-Quad..

Rock Island Railroad. This promotional map shows the general layout of the towns grids, the army lands and the waterworks around the island. Condition is very good. \$95.00

33. (Illinois- Chicago) **Bird's Eye View of Chicago**, 1893. Peter Roy, 1893, 14.75 x 30, printed color A fine sketch bird's eye view of the city as part of the promotion for the great World's Fair of 1893. This handsome lithograph shows the position of the Fair grounds at the south end of the city, and the boat lines that would ferry along the shoreline to "Lake Park and U.S. Government Harbor", roughly what is today's Grant Park. A ride careful to give the most flattering view of the town. Green colors the park system that rings the downtown. A key at the bottom of the image notes almost two dozen points of interest throughout town. Amazingly, though done in a sketch style, upon inspection you can rightly identify key buildings such as the old Water Tower building on Michigan Avenue, City Hall, or the factories on Goose Island. Some key streets are named. An inset in the lower right dramatizes growth since Chicago in 1832. This is a rarity, and it's a panoramic view of the city made famous in the recent book "The Devil in the White City". Condition is very good. with typical close margins. \$640.00

34. (Kentucky) **A New Map of Kentucky with its roads & distances...**, DeSilver, 1856, 12 x 14, full hand color It is hard to get maps of Kentucky without it being accompanied by its neighbor to the south. This is a particularly colorful one and the insets of the regions around the major towns are very interesting, showing the Louisville, Lexington and Clarksburg regions. A table above the map gives the steamboat routes to Louisville and Pittsburg. Very good. \$225.00

35. (Maine) **Map of the District of Maine, part of Massachusetts from the latest surveys, by Osgood Carleton**, Morse, 1802, 12.5 x 8, uncolored as issued It's one of the earliest maps for Maine, as it was then still "part of Massachusetts", and shows development of the time, and the very primitive grasp of what lay up river on the Penobscot, and the northern reaches toward the border with the "British Province of Quebec". A rarity, condition on this map is good with some off setting and light even browning to the sheet, but a clear engraving. \$385.00

36. (Minnesota - St. Paul) **Official Street Guide of St. Paul**, Greater Minnesota Pub. Co., 1912, 11.25 x 14.5, uncolored as issued A complete guidebook for the city with a few neighborhood maps throughout. The folding map that was included is loose and in very good condition with one or two small supportive repairs. \$50.00

37. (Minnesota - Ramsey County) **Standard Map of Ramsey County, Minn. Showing Portions of Anoka, Washington & Dakota Counties**, Minn. Map Pub. Co., 1913, 21.5 x 10, some printed color It's county seat is St Paul and its the smallest county in the state, and this map shows the roads and development of the early twentieth century. Condition is very good. \$65.00


38. (Minnesota - Washington County) **Standard map Washington County Minnesota**, Minn. Map Pub. Co., 1916, 31 x 11, some printed color A fine map for this far eastern county, showing the roads, towns and hydrography of the region. Condition is very good. \$45.00

39. (Missouri – St Louis) **Shewey's New Map of the City of St. Louis**, A. C. Shewey, 1892, 20 x 14, printed color A nice guide with fine detail for the entire city, with insets to show the reaches of both the orthern and southern reaches of the city. Printed color shows the configuration of the city's wards as well as the congressional districts. Condition is good, complete with its original guidebook. \$85.00

40. (Montana - Idaho) **Milk R. to the Crossing of the Columbia R. From Explorations & Surveys made under the Direction of the Hon. Jefferson Davis, Secretary of War by Issac I. Stevens, Gov. of Washington Territory**, Washington, US Army, Pacific Rail Road Survey, 1858, 24x60, uncolored as issued. This large map was issued with the reports of the Rail Road Survey. It shows the region from Fort Benton to the Columbia River in excellent detail with the rivers and mountains and occasional posts. Numerous routes are shown as well and Stevens Explorations. Mullans are also shown and some others including A Hudsons Bay Trail. Old folds with some browning at folds. \$490.00

41. (Montana) **Territory of Montana, GLO – US Govt.**, 1876, 22.5 x 31.5, uncolored as issued A great and uncommon map for this far northern territory when Indian Reservations still covered large tracts on the plains. Surveying underway in the western part of the state, but isn't reaching to the northern or western borders. Well detailed for the latest developments. Condition is good with some light discoloration to the folds and minor supportive repairs. \$340.00

42. (Montana – Custer's Battlefield) **Custer's Battle-Field (June 25th, 1876) Surveyed and drawn under the personal supervision of Lieut. Edward Maguire, Corps of Engineers U.S.A. by Sergeant Charles Becker Co. D Battalion of Engineers, U.S.Army**, Washington, 1877, 15.5x17, uncolored



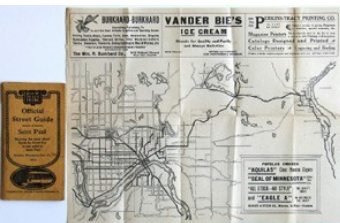
33. (Illinois- Chicago) Bird's Eye



34. (Kentucky) DeSilver



35. (Maine) Morse



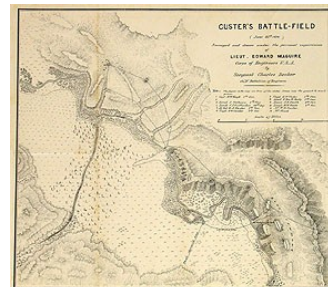
36. (Minnesota - St. Paul)



40. (Montana - Idaho)



41. (Montana) GLO



42. (MT – Custer's Battlefield)



43. (MT – Glacier Waterton)

as issued. Lt. Maguire was among the first troops to reach the site of the battle. He drew this map based on the evidence that was still on the ground. It sketches the land and the troop movements as they appear to have occurred. The location of the bodies of each of the officers is noted as well. The classic map of the battle. Some light foxing. \$620.00

43. (Montana – Glacier Waterton) **Map of Glacier - Waterton International Peace Parks**, Great Northern Railway, 1939, 31 x 26.25, full printed color A subtle and colorful map for these neighboring parks along the Canadian and US border. Details the major topography with a beautiful color approach, including all the major roads and railroad connections. Notes the many hotels, lodges and chalets throughout. Condition is very good. \$120.00



45. (New Jersey) Greenleaf

44. (Montana) **Montana Land of the Shining Mountains**, Irvin Shope, 1939, 10.25 x 15.5, uncolored as issued. An uncommon comic pictorial map by Shope showing his beloved home state, that takes a fun look at the land (a sign states "milk river, not malted", or "Fort Peck by a Dam Site"). Shows the major roads around the state and key points of interest. Notes a few of the key radio stations out of Great Falls, Missoula, Butte, etc. Condition is good, and is complete in its Montana Booster pamphlet. \$80.00



46. (New Jersey)

45. (New Jersey) **New Jersey**, Greenleaf, 1843, 12.75 x 10.75, full hand color A fine hand colored engraving printed by an American publisher based in Brattleboro Vermont. Nice for early detail of towns and roads, and includes the latest on railroad development. Attractive and in very good condition. \$160.00

46. (New Jersey) **A Historama of Colonial New Jersey**, Norwood Skinner, 1962, 35.5 x 24.5, full printed color A mammoth pictorial map of state on the brink of the tercentenary, with dozens of historical notations from Sussex to Cape May spanning from colonial times to 19th century. Shows the towns, counties and major roads, and is surrounded with a border of the state's governors from the beginning. Condition is good with some marginal loss. \$55.00

47. (New Mexico/Arizona) **Mexican Boundary B. Extract from the Treaty Map of Disturnell of 1847 Referred to in Col. Grahams Report to the Hon., The Secretary of the Interior of Augst. 16th 1851**, Washington, 1851, 9x15, uncolored as issued. This is a good summary map of the dispute. It shows the whole border region from the Rio Grande to San Diego and the treaty line as claimed by the United States and the one



47. (New Mexico/Arizona)

agreed to bu Conde and Bartlett. The 5950 Square miles thus given over to Mexico are shaded. Very good. \$120.00

48. (New Mexico) **Morley's Map of New Mexico Compiled from the latest Government surveys and other reliable sourees.** (sic), Morley, 1873, 24 x 24.5, hand color It's the first folding map to show just New Mexico. Morley, the map maker was an amazing young man who at age 26 took on the management of the Maxwell Land Grant in northern New Mexico, and as a means of promotion made this map. This was an advance for the territory's geography as it incorporated first-hand scouting of parts of the territory that hadn't been addressed in previous government mapping. While it gives attention to the north and area around the grant, is specifically augmented what was known of the Datil and Gila Rivers as well as the San Augustine plains. Showing the many land grants and Indian reservations, it includes the roads and numerous proposed railroads. An amazing piece of Southwestern history, and our first time to offer this map. Condition is good with some cropping to the surrounding decorative border, but above average integrity to the map, with solid folds and no harsh toning from age. \$11,000.00



48. (New Mexico) Morley's



48. (New Mexico) Morley's

49. (Massachusetts – Boston) **Boston (Massachusetts) and Vicinity – A Pictorial Map**, Ernest Dudley Chase, 1938, 18 x 23.5, some printed color Here, the master pictorial cartographer's view of his hometown and its vicinity. Just flush with vignettes of landmarks and points of interest, every road and highway that runs through the area is shown with some of its key scenery. While other maps by Chase might be a bit more decorative and compositional, this map doesn't spare much, but if perhaps one of his most interesting. This map has been professionally restored and backed, mending an almost imperceptible rip in the left upper portions of the map. **This map is signed in pencil by Ernest Dudley Chase himself.** \$295.00



49. (Massachusetts – Boston)

50. (New York – Revolutionary War) **A Plan of New York Island, with part of Long Island, Staten Island & East New Jersey, with a particular Description of the Engagement on the Woody Heights of Long Island, between Flatbush and Brooklyn,.....**, Faden, London, 1777, 20.5 x 17.25, some hand color British mapmaker William Faden, was the successor to Thomas Jeffreys and during the throes of the American Revolution was the definitive source for maps of what was occurring and where it was playing out. Even today, it's Fadens maps that shed light on how things transpired from battle to battle, referencing those British soldiers sketches sent back showing how things unfolded. This map centered on



50. (New York–Revolutionary War)




50. (NY-Revolutionary War)detail

gives a great geographical foundation for the area and traces out the pathes of battle from western Long Island through "The Woody Heights of Guana" and up to the far upper reaches of Manhattan and the "Americans on the Morriss Height". Does note the "Retreat of the Americans" on Manhattan, as well as the "Flight of the Americans" near "Brookland or Brooklyn". This map well documents the British landing and capture of Long Island and ensuing retreat of Gen. George Washington, as they fled north, losing southern Manhattan. Aside from the topical focus of the map, it does include surrounding towns and roads with some general topography land quality. A magnificent piece of history. Has been professionally restored and lined with tissue for support, with some very minor loss, though not to printed surface. Toning to the entire sheet and oxidation to the hand color. \$9000.00



51. (New York - Long Island)

51. (New York - Long Island) **Supervue of Long Island New York**, Samuel Freedman, 1937, 17 x 27, full color An uncommon aerial birdseye map focusing just on Long Island with east oriented at the top of the image, showing the major roads and towns throughout. Includes the country boundaries as well as parks, beaches, etc. Condition is good as it has been professionally restored and lined with tissue with some minor loss on the folds. \$280.00



52. (New York - New York)

52. (New York - New York) **Olde New York & The New Yorker**, Saul Steinberg, 1976, each map measures 17.5 x 13, full color There are a few maps that are archetypal enough that everyone recognizes and remembers them. And while many will think "map" and conjure up the works of Ortelius, Blaeu and Speed, for many, these famous tongue in cheek cartographs that were featured on the cover of New Yorker magazine can be some of the first things brought to mind. The cover images made by Steinberg grow out of a tradition of distorted comical maps that play with size and significance, and Steinberg summed a certain urbanite mind set very well. On his map titled "The New Yorker" the view is to the west from 9th Ave where we see the Hudson River, a sliver called New Jersey, a patch of land which notes only a handful of the fly-over states and cities, until you reach the Pacific Ocean and the looming land masses of China, Japan and Russia. On the second map titled "Olde New York" we are looking east from 5th Ave seeing the East River, a bit of Queens and a patch of New England, Brooklyn and Long Island, but its a short hop across the Atlantic to reach Ireland, England, France and Africa. Both of these posters were published in the same year as the initial Steinberg cover and are in good condition with some scuffing and wear. \$425.00

53. (New York - New York) **Streets of Soho map and guide**, Art Spiegelman & Francoise Mouly, 1978, 25 x 10.5, full printed color Long before Art Spiegelman received the Pulitzer Prize for his biographical graphic novel *Maus*, and before he worked for *The New Yorker*, he did number of different art projects, when he was still a struggling artist/illustrator. One early instance is this map he produced with his wife, Francoise Mouly. A local bookseller had expressed the need for a map of the area, to help defer the constant questions of "where is the ..." and Art and Francoise went into production in December of 1977. It addressed everything from Stores and Services to Galleries and Performance Spaces. The cover artwork is by Art Spiegelman, and has the feel of his early illustrations. Condition is good with this first edition map with some minor marginal tears. \$85.00



53. (NY- NY) Soho

54. (Niagara Falls - St. Lawrence) **Chisholm's Panorama of the River St. Lawrence**, Alfred Waud, c.1873, 6 x 138, B & W as issued First published in the 1850's, this long birdseye panorama by Waud is his earliest known work to be published in a book. This long extensive sketch reaches from Niagara Falls and the Thousand Islands all the way to Quebec city, noting the towns, roads and homes that dot the shoreline along the way. It's speculated that Waud did all the field work himself compiling everything including the vignette sketches of towns, buildings and people, from his journeys. This later edition includes some advertisements for hotels, as it had become quite the Summer resort area at the time. Condition is very good. \$250.00



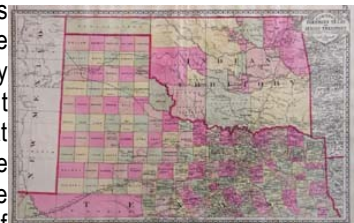
54. (Niagara Falls - St. Lawrence)

55. (North & South Carolina) **North and South Carolina**, Greenleaf, 1843, 11 x 12.75, full hand color From a smaller publisher base in the town of Brattleboro Vermont, comes this map for the southeastern states of the Carolinas. With bold original hand color it well details the roads and towns of the area. Condition is very good. \$180.00



55. (North & South Carolina)

56. (Oklahoma - Texas) **Tunison's Northern Texas and Indian Territory**, Tunison, c. 1887, full hand color This bold hand colored map for Texas and the Indian Territory includes the odd feature of Texas's claims to a southwestern chunk of the Indian Territory called Greer county. This dispute was finally resolved in 1896 by the Supreme court which decided to give it to what is present day Oklahoma, but this dispute has roots that go back much earlier. It stems from the colonial disputes of the French and Spanish as to their territorial possessions in the area, and Texas picked up on it later, claiming the north fork of the Red River as their boundary. Condition of the map is good with some centerfold soiling. \$80.00



56. (Oklahoma - Texas)



57. (Pennsylvania – Pittsburgh) **Map of Pittsburgh & Allegheny...**, Alex Y. Lee, 1894, 26 x 36, uncolored as issued.

A rare large map for the cities at the confluence of the Monogahela and Allegheny rivers. With a surrounding exhaustive key for streets, this map details the streets, railroads, parks and a number of key buildings or institutions. We don't see this rarity being offered before, nor do we see much in institutions. Condition is good though there is some loss on corner folds, and some light pencil marks throughout. \$260.00

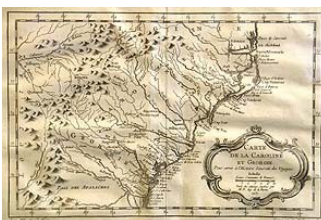
57. (Pennsylvania – Pittsburgh)



58. (South Dakota) **The Map of the The Black Hills From a reconnaissance by Capt. William Ludlow...**, US Govt. 1875, 38 x 24, uncolored as issued

An important and detailed map for the Black Hills from the first exploration. Does a amazing job on the topography and hydrography noting the routes of Warren and Capt Reynolds as well as that of Ludlow. Notes land quality throughout ("Grass thin", "High Hills heavily wooded"). Condition is very good with some supportive repairs to the corner folds. \$200.00

58. (South Dakota)



59. (Southeast) **Carte De La Caroline et Georgie**, Bellin, 1757, 7.5 x 11.5, uncolored as issued

An excellent engraving of the southern British colonies showing North Carolina, South Carolina and Georgia. There are English towns only in the coastal region but there are some native settlements far in the interior on the west side of the Appalachian Mountains. Condition is very good. \$425.00

59. (Southeast) Bellin



60. (Southwest) **Territories of New Mexico and Utah**, Colton, 1856, 13 x 15.75, full hand color

Colton's famous map of the Southwest when it was entirely divided into the territories of New Mexico and Utah. Both are divided into counties that spread across them, but there is no hint of Nevada, Colorado or Arizona that were later carved out of the area. The entire region is crossed by trails and proposed railroad routes and numerous towns have appeared including a tiny Mormon settlement near today's Reno. A desirable map for the developing West. *Wheat 832. Brown state 3.* Condition is very good with original hand color. \$470.00

60. pictured above 61. Below



61. (Southwest) **Territories of New Mexico and Utah**, Colton, 1859, 13 x 15.75, full hand color

Colton's famous map of the Southwest when divisions of the large territories begin. Here New Mexico is now diminished by a Arizona territory running east-west from its southern border to 33.5 latitude. Likewise in western Utah is a hand colored division for what would later become Nevada. But most significantly, this map notes a proposed "Colona" east of the continental divide and covering


what was western Kansas and Nebraska, it is a proto Colorado territory. It is a rare notation for a map to include the "Colona" territory as it only lasts for a year. The entire region is crossed by trails and proposed railroad routes and numerous towns have appeared yet Denver hasn't been noted yet. A desirable map for the developing West. *Wheat 832. Brown state 7* Condition is good with some age toning and original hand color. \$580.00



62. (Southwestern Railroads)

62. (Southwestern Railroads) **Map Showing the Atchison, Topeka and Santa Fe Railroad System With its Connections**,

June 30, 1890, AT & SF RR, 1890, 21 x30, various railroad lines brightly colored. This is a large finely engraved Colton map of the nation south and west of Chicago extending all the way to California. It is a superb map of the southwest, detailed and finely engraved showing the numerous railroad lines as well as the towns and topography of the region. The AT & SF, the Rio Grande and the Atlantic and Pacific are all shown in bright color. A fine railroad map. Tear repaired verso but in excellent condition. \$275.00



63. (Washington – Seattle)

63. (Washington – Seattle) **Aerial Mosaic City of Seattle**,

Pacific Aerial Surveys, Inc., 1938, 16.5 x 12.5, printed color A early and interesting aerial composite of the city, which does a really good job showing the grid of the city, with a bit of minimal cloud interference. It's the forerunner of the satellite imagery that we take for granted today. Condition is very good. \$55.00

64. (West) **Map Showing the Route pursued by the Exploring Expedition to New Mexico and the Southern Rocky Mountains made under the orders of Captain J.C. Fremont**

U.S. topographical engineers and conducted by Lieut. J.W.Abert, assisted by W.G.Peck, U.S.T.E. during the year 1845. 19.5 x 28, uncolored as issued. This map is from Abert's report of the Expedition to the upper Arkansas River. It covers the area from Fort Laramie to Santa Fe and the northern part is taken from Fremont's maps. The southern part is a product of Abert and Peck. They made the first astronomical observations in this unknown country and the map (thus sayeth Wagner-Camp), "is therefore of great importance". In addition to their own observations, the lieutenants drew upon other sources including "information obtained from the Comanche (sic) and Kiowa Indians". The final product was probably prepared for publication by Charles Preuss. Of particular interest, the map shows the entire route of the Santa Fe Trail, noting the locations of Council Groves and Pawnee Rock along the way. Is very good with some very marginal foxing. *Wheat 489. \$1200.00*

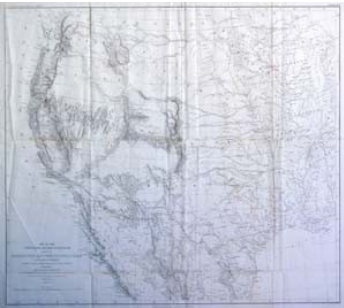


64. (West) Abert

65(West)**Nebraska and Kansas**, Colton, 1855, 12 x 15, full hand



65. (West) Nebraska and Kansas, Colton



66. (West) Emory

color A dramatic favorite for showing the newly established territories, just a year after their creation through the Kansas-Nebraska Act. Showing Kansas and Nebraska at their full expanse, here Kansas (sic) reaches all the way to the continental divide, and Nebraska likewise is bounded by the continental divide but extends up to the present day Canadian border. Throughout the map are many notations of native tribes, as well as lots specified for reservations in eastern Kansas. Several proposed railroad routes are shown as well key trails like the Oregon trail. Condition is very good. \$450.00

66. (West) **Map of the United States and Their Territories between the Mississippi and the Pacific Ocean and Part of Mexico compiled from surveys made under the order of W.H. Emory...1857-58**, Washington, GPO, 1857, 23x20, B&W.

The boundary negotiations concluding the war with Mexico were a fiasco because the parties did not possess accurate maps of the region. This map, similar to Warren's great map of the west but smaller, was designed to rectify that situation. It carefully selects what accurate data exists, ignores the inaccurate and adjusts the in-between to create one of the earliest accurate maps of the west. The explored regions, largely the product of the Army Surveys, are shown clearly and sharply. The unexplored regions are labeled as such and left substantially blank save a desultory river or two. A superb map getting very scarce. Short tear repaired verso. Wheat 826. The is an uncolored embossed stamp on one edge Very good example. \$495.00

67. (West – Oregon Trail) **The Oregon Trail the Highway of the Pioneers to the Pacific Northwest**, W.F. McIlwraith, 1932, 17.5 x 33, full color

Perhaps one of the most handsome trail maps we've come across, this birds eye view map of the West shows the trail from Kansas City (Westport) to Ft. Vancouver, and south to Ft. Sutter. Full of Bison, natives and surrounded with a decorative border, it is a great summary of the trail's history, with vignettes noting key figures. Condition is very good. \$240.00

68. (Wisconsin) **Map of the State of Wisconsin**, Snyder Van Vechten, 1878, 25.5 x 17, full hand color An uncommon large double page map of the state, hand colored by county. Towns and activity abound for the southern third of the state, but northern counties still lay mostly unsettled with a solitary railroad line running up to Ashland and the northern Penokee Iron Range. Surrounded with a tight decorative border, it would frame up wonderfully. Condition is very good. \$145.00



68. (Wisconsin)

69. (Wyoming - Bighorns) **Geologic Map of the Bighorn Mountains Wyoming**, N.H. Darton – USGS, 1905, 37.5 x 20, full printed color A beautiful map by one of USGS' mapping Hall of Fame, N. H. Darton. He's an interesting character in his own right, a renaissance man that was mostly self taught and brought on to work for the government by G.K. Gilbert. He did an amazing amount of mapping throughout the west with a particular strength in geology. This map reaches from the northern edge of Fremont county in Wyoming up to the Bighorn River in Montana. Condition is very good. \$190.00



69. (WY- Bighorns)

70. (Wyoming - Casper) **Wyoming**, Orman H. Pratt, 1937, 16.25 x 21.5 with surrounding text A beautiful pictorial map for Wyoming with a special focus on Casper. Shows the towns, roads and hydrography, but also notes points of interest such as "Hell's Half Acre", where to find "Pigmy Mummies" as well as the up and coming oil fields. Condition is very good. \$95.00



70. (Wyoming - Casper)

71. (Virginia – Mt. Vernon) **Birds Eye View of Mt. Vernon, The Home of Washington**, G & F Bill, 1859, 11 x 14, full color A colorful birds eye of the grounds of Mt. Vernon showing the buildings, each numbered and keyed (fourteen in all). Has been professionally restored and backed with some loss at the border and minor loss in the titling. \$240.00



71. (Virginia – Mt. Vernon)

MEXICO - CARIBBEAN

72.(Caribbean) **A Map of the West Indies and Middle Continent of America from the latest Observations...**, Blair, London, c. 1770, 16.5 x 22.75, uncolored as issued While it's a fine map for the Caribbean and is detailed for placenames and its many islands, it's also an interesting depiction of the latest information about Central America. Likewise the Gulf Coast is primitive with with a interesting configuration for Florida where perhaps the bottom half of the peninsula is shown as a jagged arrangement of islands. Condition is very good with some light minor soiling on the lower portion of the centerfold. \$600.00



72.Above and 73. Below

73.(Caribbean) **A New Map of the West India Isles...**, Cary, London, 1811, 18.25 x 20.5, outline hand color A dense and strong engraving for the Caribbean spanning a large distance, including the souther US in a territorial configuration with Georgia and Florida reaching to the Mississippi River. While addressing the towns, islands, hydrography and even general terrain, it still has a nice primitive appeal. The hand color throughout is coded to associate European colonial possession, red is British, yellow is Spanish, etc. Condition is very good with some subtle even toning from age, and very faint offsetting. \$345.00





74. (Mexico & Central America) **Mexico & Guatemala**, Cowperthwait, c.1850, 12.25 x 15.25, full hand color Recently losing the vast portion of the Southwest that was "Upper California" to the US, this map shows the extent of Mexico, just prior to the Gadsden purchase. Surrounded with several insets for portions of Central America as well as the valley of Mexico city, it shows a wealth for hydrography as well as placenames. Shows the major trails throughout. Condition is very good with some marginal issues. \$200.00

75. (Baltic) *Picture Map of the...*



76. (England - ...

EUROPE

75. (Baltic) **Picture Map of the Baltic Sea**, Illustrated London News, 1856, 20.25 x 30.5, uncolored as issued An amazing large woodblock print for the Baltic and its neighboring nations. From Denmark and the southern reaches of Norway, to the gulfs of Finland and Bothnia, this unique map shows all the islands of the Sea and the coastal towns and cities around it. Throughout the map are dozens of vignettes for many cities, with some small birds eye views for St. Petersburg, Cronstadt, and Sweaborg and Helsingfors. Decorative and dramatic, the condition is very good with some small supportive repairs on an opening tear, and a close upper right margin. \$320.00

76. (England - Thames) **The Royal River An Illustrated Map of The Thames**, Bartholomew, 1937, 9 x 13, uncolored as issued, two sheets – each image is 7.5 x 44 In its original hard cover, this beautiful river map notes all the major towns and bridges from Oxford and Magdalen to Gravesend. Flanked with dozens of sketch images for towns and sights of interest, the map is in two sheets and backed with cloth. Condition is very good, save for significant sunning to the cover. \$85.00

77. (England – London) **Cruchley's New Plan of London**, Cruchley, 1844, 16.5 x 24, hand color A fine folding pocket map for the heart of the city, with fine detail for the streets and key buildings as well as parks and bridges. Condition is very good with the map dissected and laid on canvas. \$400.00



77. (England – London) *Cruchley's*

78. (Europe) **Voyages a Travers L'Europe Jeu de Societe**, Anon. - French, c.1910, 23.5 x 32.5, bright color This pristine rarity is a set of four beautifully printed sheets that make a large game board. Unmounted, these sheets feature a winding numbered route that starts in Rouen France, and weaves throughout all of Europe full of vignettes, returning to end at Paris. In beautiful condition, these came from the estate of a printer, and in addition to this wonderful large "gameboard" come five smaller individual maps for specific European regions. These likewise numbered boards are practically as clean as the



78. (Europe) *Voyages a Travers*

day they were printed and have numbered points throughout. The regions shown are the British Isles, Switzerland & Italy, Poland & Germany, Spain & Portugal, and Austrian-Hungarian-Czechoslovakian-Yugoslav-Ukraine. Exceptional and rare, all nine sheets are offered together. \$650.00

79. (Europe – Rhine) **Cours Du Rhin, Depuis Sa Source...**, Desnos, 1792, 34.25 x 23, full hand color A large folding map on thick paper which focuses on the Rhine River Basin, but doesn't ignore its neighboring regions. Spans from the lake district of northern Italy up to the furthest reaches of the Holland. Details roads, terrain and of course the regional hydrography, and is hand colored to show the many provincial and national boundaries. Condition is good with some supportive repairs to the corner folds, with some minor loss. \$400.00



79. (Europe – Rhine)

Tour De France


(France - Europe) It's a race that can be over 2000 miles, takes a better portion of a month, stretches from the Sea to the Alps throughout Europe, and is the largest bicycle race in the world. Beginning as a publicity stunt for a newspaper in 1903, it has continued annually, stopping only for the two world wars that crossed its course, and has grown into the herculean drama that is the Tour De France. Condition for each of the following maps is good with some wear and minor soiling. From the years when Firmin Lambot, Hugo Koblet, Louison Bobet and Roger Walkowiak were the respective winners...long before Lance Armstrong (born 1971).

80. **Tour De France Cycliste 16e Annee** 1922, L'Auto, 9.5 x 12 \$110.00

81. **Carte Abum Foldex Du Tour 1951**, La Montagne, 35 x 23 \$185.00

82. **La Carte Du Tour 1954**, 20.25 x 16, \$160.00

83. **L'Itineraire Du Tour De France 1956**, 23.5 x 19 \$135.00



82. ... Du Tour 1954



84. (Italy) *Chatelain*

84. (Italy) **L'Italie Dans Son Premier Etablissement Sous La Republique Romaine...**, Chatelain, 1705, 13.25 x 17, full hand color A visual summary of the Roman Empire's center and seat, Rome. With three maps showing the divisions of Casear Augustus, the Republican borders, as well as the situation of the peninsula in the 18th century, this sheet also show a small basic map of the city of Rome and its environs, as well as two flanking victory processions. Condition is good. \$285.00

85. (Scandinavia) **Norway, Sweden Denmark**, Ernest Dudley Chase, 1937, 23.5 x 17.5, uncolored as issued A masterpiece for the region from the well traveled pictorial cartographer,

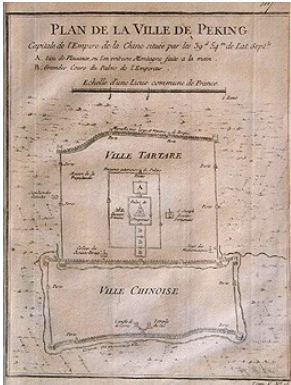


85. (Scandinavia)



86. (Switzerland)

Ernest Dudley Chase. This map is dense with vignettes of points of interest throughout these lands which were sourced from Chase's many photographs which he took as part of field research for his maps. Decorative and brilliant, the condition is very good and **this map is signed by Chase**. \$220.00




87. (China – Beijing) Peking

86. (Switzerland) “**Wimmis Lauterbrunner Grindelwald Guttannen**”, Eidg. Stabsbureau, 1884, 31.25 x 59.5 total image size, printed color A rich folding map with a technical beauty and focus for the glaciers and mountains of the Alps. Doesn't miss a thing for detail of the towns and terrain, showing every road and apparently building that existed. But its real strength comes in its handling of the mountains, and the configuration of the glaciers, showing their elevation and slope throughout. Condition is very good with some minor foxing. \$175.00

ASIA & PACIFIC

87. (China – Beijing) **Plan De La Ville De Peking**, Bellin, c. 1750, 8.5 x 6.5, uncolored as issued The Capital of the Chinese Empire, it is better known today as Beijing, and here is shown in a basic plan illustrating the palace of the Emperor and the boundaries of the villages. Notes the Portuguese missions as well as the Tower of Mathematics. An uncommon smaller map by Bellin, cropped closely on the right side. Condition is good. \$165.00



88. (China - Beijing) Dorn

88. (China - Beijing) **A Map and History of Peiping; formerly known as Peking; capital of provinces, principedoms.....**, Frank Dorn, 1936, 33 x 29.5, full printed color Frank Dorn was a student of China who spent many years there with the US Army serving on the staff of General Stilwell during WWII. He also was a talented illustrator who made this elaborate pictorial map showing the scenes and history of the city. The map is filled with sketches of residents at work from bakers and carpenters to the executioner. Architectural vignettes illustrate key buildings and locations. The border is a procession of more illustrations of the history of the city and a parade in honor of a wedding and another for a funeral. Heavily influenced by the pictorial maps of Jo Mora, who was a friend, this map comes closest to that dense handsome style. This very clean edition is dissected and laid on canvas to facilitate folding. A beautiful map in excellent condition. \$790.00



89. (China – Macao)

89. (China – Macao) **Grundriss Der Stadt Und Des Hafens Macao**, Bellin- Schwabe, c. 1757, 8.5 x 6.5, uncolored as issued It was the oldest European colony in China, established by the Portuguese, and one of the last relinquished. This map shows

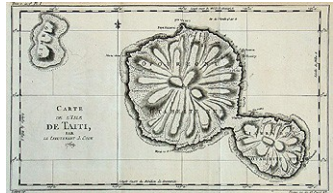
the grid of the town and its vicinity as it was in the mid 18th century. Notes the forts, churches and “Chinese” town that lay outside the walls. Close margins but very good condition. \$175.00

90. (Northern India – Nepal – Bhutan) **Northern India**, Tallis, 1851, 10.5 x 12.5, outline hand color Tallis produced some of the most decorative maps of the 19th century, and addressed some remote portions of the world with some substance. Here the far reaches of India and part of the Himalyas including the mountain regions of present day Nepal and Bhutan. Does include the region to the Bay of Bengal. Surrounded with decorative vignettes pertaining to the area. Condition is very good with hand color distinguishing British Possessions, Protectorates or the Independent princely states. \$195.00



90. (Northern India..)Tallis

91. (Tahiti) **Carte De L'isle De Taiti, par Le Lieutenant J. Cook**, Bernard/Cook, 1785, 9 x 16, uncolored as issued From Cook's first voyage comes this map for the Tahitian islands. Shows the general topography of the islands and their placenames. A fine engraving on clean strong paper. Condition is very good with a top margin that is a bit close. \$290.00



91. (Tahiti) Bernard/Cook

92. (Tibet) **A Map of Tibet, with the Adjacent Country**, Trusler, 1790, 7.5x9, uncolored as issued. An early and uncommon map that focuses just on the mountainous nation of Tibet. Does show the general configuration of the ranges and major towns and rivers throughout, with what appear to be names of people groups as well. Amazing for the period. Condition is very good with some minor supportive repairs on the folds. \$190.00



92. (Tibet) Trusler

93. (WWII – Pacific) **Mem – O – Map of Japan and Korea ; Mem – O – Map of the Philippine Islands ; Oahu Hawaii Mem – O – Map ; Okinawa Mem – O – Map** John G. Drury, 214th Ordnance Battalion - US Govt., 1946, each image measures 13 x 9.5, full color It's an uncommon occurrence to find these ephemeral maps, they were a handout to service men at the end of World War II and were an intended memento their visit as well as a means to orientation. The legend on each map encouraged service men to note where they “landed or anchored” and when, as well as where they “bivoucked or stationed” while there. Some maps note the airfields as well as headquarters and all vignettes of local culture and people. Some, such as the Okinawa show locals with quotes like “Hirohito Eat Hat” “Tojo Eat Shirt”. All four maps are in very good condition, and offered as a set. \$225.00



93. (WWII – Pacific)

Books & Atlases




94. Crèvecoeur

94. **Lettres d'un Cultivateur Américain adressées à Wm. S.on Esq. depuis l'Année 1770 jusqu'en 1786.** [3 Volume Set with maps] Book Description: Chez Cuchet, Paris, 1787. Original Leather. Book Condition: Very Good. Third French Edition. 8vo - over 7 $\frac{3}{4}$ " - 9 $\frac{3}{4}$ " tall.

Crèvecoeur was a French-born surveyor who settled in New York, where he produced this classic collection of twelve essays that reflected on the nature of American life, particularly its customs and manners. His description of bountiful American lands spurred many French people to immigrate to America. Of special interest, the book contains letters concerning observations of life on the islands of Nantucket and Martha's Vineyard, each accompanied by a folding map, which are generally considered to provide the first detailed depictions of these islands. The large folding general map illustrates the region from Montreal and the lower end of Lake Huron to the North Carolina border, and from the Falls of the Ohio to Narragansett Bay. It is based on Thomas Jefferys' version of Lewis Evan's seminal map of 1755. Condition: Exteriors rubbed with slight edgewear; leather a bit dry but not flaky or powdery. Hinges intact and sound, bindings tight. Interiors clean with minimal foxing to text and maps. Small round owner ink stamp discretely placed in lower left corner of last page in all volumes. Pencil number on title page of Volume 1, but no other markings present. Gutter tear to map in Volume 1. Evans General map, Nantucket and Martha's Vineyard maps all very nice.



94. Crèvecoeur



95. Long

Matching set in original leather with raised bands and gilt lettered red spine titles, marbled endsheets, all edges red. Octavo, 3 volumes. Volume 1: xxxii, 478, [2] table plus folding map and 2 engraved plates; Volume 2: 438, [6] lists and tables plus 3 folding maps; and Volume 3: 592 plus folding map (3 maps on 1 sheet) and folding engraved plate. \$3,500.00

95. **Account of an Expedition from Pittsburgh to the Rocky Mountains, Performed in the Years 1819 and '20, By Order of the Hon. J.C. Calhoun, Sec'y of War: Under the Command of Major Stephen H. Long** [with] Maps and Plates Atlas James, Edwin, Compiler, Stephen Long, and Thomas Say. It's a key expedition for the American West that can be the most elusive, yet important. Post Louisiana purchase, he was appointed to head an exploration to the headwaters of the Platte, Red and Arkansas Rivers. It is he for whom the great Colorado mountain is named, and it is also he who coined the phrase in assessing the American West that a good portion is a "Great Desert". His contributions are a key component in



95. Long

western exploration and foundational for mapping of the West and Rocky Mountain front range. H.C. Carey and I. Lea, Philadelphia, 1822. Original Paper Covered Boards. Book Condition: Very Good. First Edition. 4to - over 9 $\frac{3}{4}$ " - 12" tall. Three volumes including atlas.

Text volumes in original leather boards rebaked with matching leather spines and red and black gilt-lettered labels; atlas in original gray-brown paper covered boards with paper title label rebaked in leather. Text volumes (dated 1823): octavo, 503 pp. and 442 pp. plus xcviij Astronomical and Meteorological records, Indian vocabularies, and general index. Atlas (dated 1822): 4 pp. plus 2 double-page maps after S.H. Long by Young & Delleker, 7 (of 8) plates after S. Seymour and T.R. Peale, including one double-page plate of geological cross sections (lacking Indian Record on a Bison Robe plate). Text volumes: Light rubbing and edge wear, most pages light to moderately foxed, some more severely in volume 2. Contents mark-free. Bindings tight and sound. Atlas: Boards edge worn with light chipping and staining. Faded ink name on top and rear endpaper. The maps and plates are largely clean and fox-free. Professionally repaired tears (one per plate) to margins of most plates with two entering image areas; maps not affected. The first edition Philadelphia Long set with atlas is considerably rarer in the market place and institutional collections compared with the earlier work of Pike, though sale prices lag behind the Pike. A cornerstone of any Western Americana collection that is seldom offered with the atlas. Condition is good with some scuffs and light dampstaining. Image size is 21 x 30(inches). \$22,000.00



95. Long



95. Long



95. Long

96. **Travels in the Interior of Mexico in 1825, 1826, 1827 & 1828**, Lieut. R.W.H. Hardy, Henry Colburn and Richard Bentley, London, 1829.

It is the earliest expedition to reach up the Colorado River and investigate its unknown course in what was then Mexico. While the folding map does a great job in cover the situation of the Mexican state of Sonora, Baja California and the Sea of Cortez, it also reaches into primitive Arizona. A notable rarity. Condition is very good with some light sporadic foxing in the text. The folding map (13 x 17) is very good with some offsetting and a minor opening tear with old repair. Binding is tight and solid in tooled leather and some gilt decoration and titling on spine. Ex-Library information remains on the title page. Sabin 30357. pp. xiv, 540. Map and 7 plates. Phillips, P. Lee (1857-1924). A List of Maps of America in the Library of Congress: p 792; 8vo - over 7 $\frac{3}{4}$ " - 9 $\frac{3}{4}$ " tall. \$2100.00



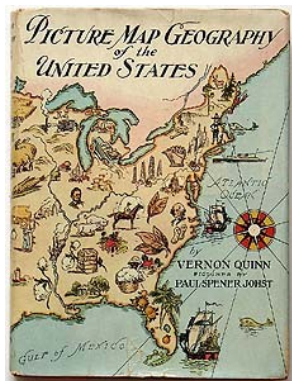
96. Travels in the Interior of Mexico Hardy



97. *The Lure of the Land of.*

97. ***The Lure of the Land of Hiawatha Michigan's Upper Peninsula***, Upper Peninsula Development Bureau, c.1920, pp. 80, 17 single page maps, full color

A previously unencountered promotional publication with seventeen pictorial maps for each of the counties throughout the UP as well as Isle Royale and Mackinac Island. Each pictorial map shows the towns and roads as well as the key attractions and points of recreation. It was a great time of development and potential for the UP as a vacation area, and this publication is filled with images and advertisements that would make anyone want to say yah to the UP... eh? \$125.00




98. *Picture Map Geography*

98. ***Picture Map Geography of the United States***, Vernon Quinn / Paul Spener Johst, 1931, pp. 200 "Here's the new way, the delightful way, to learn geography." As the promotion on the dust jacket attests. "The text, in keeping with the maps, is told in a lively way to hold the interest of young readers. Bits of Indian lore give individuality to each State, and at the same time keep the readers attention". And honestly it does work. With a beautiful set of full page pictorial maps for all of the states and territories, that have a definite 1930's art deco attractive charm and a direct, but sensational text, its actually captivating for the kids. Condition is very good with original dust jacket with some repairs and wear. **This first edition comes with a signed dedication by Vernon Quinn.** \$165.00



99. *ITALIA VIVA*

99. ***ITALIA VIVA***, De Agostini, Giovanni, c.1930, pp. 103 He was the founder of the DeAgostini Geographical Institute and prolific Italian map and atlas publisher of the 20th century. He's now famous for the decorative pictorial maps done in conjunction with V. Nicouline, and this atlas has a complete set of the small decorative maps for the Italy regions. Each of the maps are small pictorial gems, full of vignettes, done with a refined sense of style and highlighted with metallic inks. Condition is very good with some minor soiling. **This rare first edition comes signed by DeAgostini.** \$285.00



100. *Charts of the Illinois*

100. ***Charts of the Illinois Waterway from Mississippi River at Grafton, Illinois to Lake Michigan...***, US Army Engineer, Chicago, 1957, pp. 77, page size 10.75 x 15, printed color A great soft cover atlas for the river with substantial detail for the adjacent shores and towns. From the time when the river was a critical artery. Condition is good with some soiling and light foxing. \$100.00

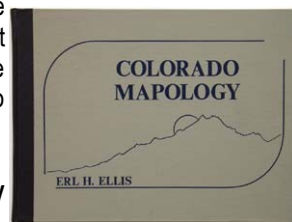
101. ***Colorado Mapology***, Erl H. Ellis, Jende Hagen, Frederick Colorado, 1983, 129 of 400 copies signed by the author. 256 pages A classic for the state and its evolution. The one

reference you need for Colorado mapping and its history (aside from Mahoney's Historical Atlas of Colorado). These are not common and the condition is very good, and includes the original bill of sale. A strong suggestion for any Colorado collector. \$300.00

102. ***Imago Mundi The Journal Of The International Society For The History of Cartography***, Imago Mundi Ltd., 1976 – 1989, volumes 28 through 41A complete run of thirteen hardbound volumes of the fascinating journal that is Imago Mundi. Condition on the volumes by majority are very good and very clean with minor tear to the cloth on one spine. An enduring cartographic journal that presents diverse topics with solid historical scholarship. \$400.00

103. ***Cartography of the Northwest Coast of America***, Henry R. Wagner Mansfield Centre, CT: Martino Fine Books, 1937. Reprint Edition, 1998. 2 Volumes in 1, Quarto. 543pp. 40 maps, including many folding. Original beige gilt cloth with green gilt label. A new copy., still sealed in plastic. "Although emphasis is on the Northwest Coast of America, this is a useful reference work for the student of the Cartographical history of America. It contains an extensive index, bibliography, and list of place names as well as a list of maps. An exhaustive and scholarly publication, which includes a note on practically every important map of the world between 1507-1794" (Ristow 377.). \$135.00

When ordering please remember that we accept **VISA, MASTERCARD, AM EX and DISCOVER**, as well as **checks**. Institutions are billed. There is a charge for shipping of about \$9.50 per package or actual cost. Shipping on framed items will be extra. All items are returnable for any reason within five days of receipt. We appreciate notification first. Frequently, we get several orders for may of the items in th catalog, but we usually have only a single example of each item. It is best to call and reserve items as they often go quickly. Our telephone is (303) 296-7725 and we have a FAX at (303) 296-7936. The phone line can be busy, when the catalog first comes out. If we are gone or the line is busy, the service will take a message. If you get the recording, we urge you to leave us a message with your telephone number and the item number. If the item is available we will reserve it until we get in touch with you and we make every attempt to get back to you as quickly as we can.



101. *Colo Mapology, Ellis*



102. *Imago Mundi*



103. *Cartography of the NW*

The
**Old Map
Gallery**
Antique Maps and Prints

1746 Blake Street
Denver, Colorado
80202

303.296.7725