



**BARMAH FOREST**  
**HERITAGE & EDUCATION CENTRE**

The sign is a wooden archway with a central circular emblem featuring a stylized bird or tree. The text is in a serif font, with 'BARMAH FOREST' on the top curve and 'HERITAGE & EDUCATION CENTRE' on the bottom curve.

---

# Barmah Forest Drives

---





## DRIVE 1 ORANGE

Starting from the big bend on the Murray Valley Highway at Yielima, nine kilometres north of Nathalia, (Number 23) take the Picola North Road to Murray Mill's Road (No 64).

No.	Place	Coordinates
23	9 Mile Bend Stack Site	35°55'47"S 145°12'38"E
64	Murray Mill Road turn	35°56'47"S 145°06'81"E
1	Nickolas Mill 1800 then Murrays Mill 1950–2000. Sweet water well site.	35°55'71"S 145°06'79"E
2	Last site of Charcoal Burners.	35°56'47"S 145°06'81"E
3	Nicks Crossing over Smiths Creek.	35°54'68"S 145°07'14"E
4	Flanagans Monument track to Hughes Gate.	35°53'63"S 145°06'98"E
5	Cherry Tree – Site of Muster Yards, huts and well.	35°52'81"S 145°07'31"E
6	Hammys Plain – Grave of early shepherd (unmarked).	35°51'82"S 145°07'83"E
7	The Gulf – Major effluent that floods large area.	35°50'54"S 145°09'13"E
8	Honeymoon Bend – Frenchies.	35°50'54"S 145°09'13"E
9	Stewart's Kitchen – Camp where Mrs Stewart fed Sleeper Cutters.	35°50'01"S 145°08'62"E
10	Mary Ada Regulator (NSW)	35°50'02"S 145°08'32"E
11	Mill Log Landing	35°49'98"S 145°08'05"E
12	Red Tank Lagoon	35°49'93"S 145°05'96"E
13	Tingates Pile	35°50'18"S 145°05'44"E
14	Punt Paddock Lagoon	35°49'81"S 145°05'09"E
15	Green Engine	35°49'94"S 145°04'62"E
16	Long Landing	35°50'24"S 145°03'68"E
17	Big Woodcutter	35°50'31"S 145°03'48"E
18	Nine Panel	35°50'35"S 145°03'13"E
19	Campbells Landing	35°51'01"S 145°01'84"E
20	Cornella Landing	35°51'18"S 145°02'38"E
21	Boals Creek	35°51'21"S 145°01'45"E
22	Thistlebed	35°51'42"S 145°01'19"E
23	Thistlebed Saw Mill	35°51'45"S 145°01'05"E
24	Picnic Point Tarragon - NSW	35°51'21"S 145°00'03"E
25	Little Budgee Crossing (closed)	35°51'32"S 145°00'27"E
26	Brumbys Crossing	35°52'88"S 145°00'12"E

No.	Place	Coordinates
27	Codes Pile	35°53'25"S 145°00'40"E
28	Forcing Yards Track	35°53'49"S 145°00'26"E
29	Snag Creek Bridge	35°53'72"S 145°00'17"E
30	Hut Lake	35°55'08"S 145°00'02"E
31	Bucks Sandhill (Garradha Molwa)	35°55'24"S 145°00'06"E
32	Black Swamp	35°55'71"S 145°00'06"E
33	Cucumber Gully Steamer Plain track	35°55'96"S 144°59'91"E
33	Steamer Plain track	35°56'47"S 144°59'90"E
34	Rat Castle	35°56'84"S 144°59'78"E
35	Trickeys Track	35°57'36"S 144°59'36"E
36	Two Mile Gully	35°57'61"S 144°58'20"E
37	Dharnya Centre	35°57'60"S 144°58'11"E
38	Muster Yards Area	35°57'61"S 144°57'87"E
39	Lakes Camping Area	35°57'82"S 144°57'67"E
40	Governor Rices Moira Gums	35°57'86"S 144°57'56"E
41	Rices Weir	35°57'99"S 144°57'53"E
42	RC Cars and Pony Club	35°59'17"S 144°57'91"E
43	Gondwana Canoe Hire	36°00'36"S 144°58'40"E
44	Barmah Race Course	36°00'36"S 144°58'40"E
45	Barmah Town	36°01'04"S 144°57'45"E
46	Barmah Cemetery	36°00'48"S 144°58'44"E
47	Maloneys Bridge	35°55'71"S 144°58'44"E

### See Map of Barmah & Picola

A	Swans Sawmill. (closed)
B	Yorta Yorta Centre. (closed)
C	The Forest Door Cafe.
D	Barmah Hotel.
E	Barmah Caravan Park.
F	Punt. (1929 - 1966)
G	RC Church (Closed)
H	Yenbeena.
I	Anglican Church. (closed)
J	Picola Heritage Park.
K	Picola Bowling Green.
L	Uniting Church.
M	Picola Hotel.
N	Rest Area Train.
O	Garage (Sherrys Carriage Works). (closed)
P	Wine Palace (Boarding House). (closed)
Q	Picola Public Hall (3rd on site).
R	Donovans Corner.



Advisable to check with Parks Victoria for current track closures.

Parks Victoria can be contacted on ☎ 13 1963

[www.parkweb.vic.gov.au](http://www.parkweb.vic.gov.au)

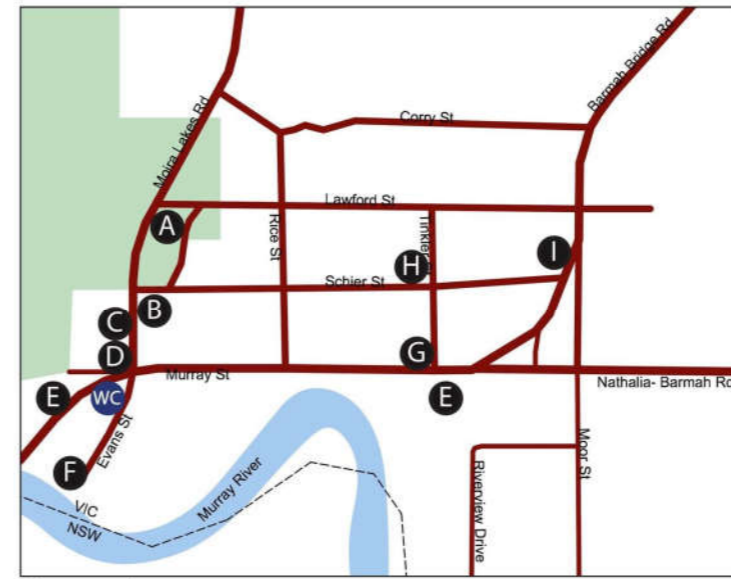


## DRIVE 3 PURPLE

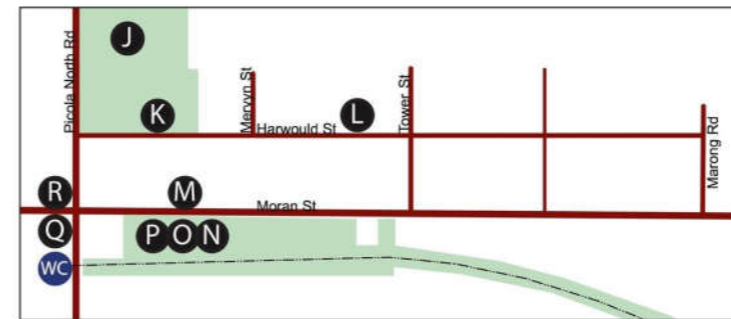
Starting from the intersection of Elizabeth Street and Railway Street Nathalia

No.	Place	Coordinates
30	Parks Depot, Railway Street	S 36 03 073 E 14512286
31	Quarter Horse Stud Attituda	S 36 03 249 E 14513041
32	Ryans Wholesale Meats	S 36 03 581 E 14513777
33	Ryans Dairy & Feed Store	S 36 02 687 E 14513919
34	Daniels Dairy	S 36 01 778 E 14513916
35	Native Yellow Box Trees	S 36 01 179 E 14513916
36	Drain No. 9	S 36 00 796 E 14513915
37	Cobbledicks Goat Stud Dairy	S 35 59 776 E 14513917
38	Bylands Vineyard	S 35 58 630 E 14513918
39	Red Gum Plantation	S 35 58 141 E 14513148
40	Trees Watered with Saline Water	S 35 57 184 E 14513915
41	Yielima Telephone Exchange	S 3555 684 E 14513915
42	Yalca Uniting Church Site	S 3555 684 E 14513915
43	Yalca North Recreation Reserve	S 3555 684 E 14513915
44	Stan Brown Pavilion	S 3555 684 E 14513915
45	Yalca North Hall & CFA Station	S 3555 684 E 14513915
46	Browns Bridge	S 35 54 573 E 14513915
47	Uncleared Road	S 35 53 507 E 14513916
48	Tipperary Gate	S 34 53 193 E 14515538
49	Hanrahans Crossing	S 35 52 969 E 14515202
50	No 6 Drain	S 35 51 851 E 14515007
51	Mannions Yards	S 35 51 851 E 14515007
52	Black Engine Creek	S 35 51 528 E 14514961
53	Arnolds Beach	S 35 50 466 E 14515514
54	Boss Beach	S 35 50 315 E 14515368
55	Chinaman's Garden	S 35 50 120 E 14513769
	Turn off To beach	S 354 9 968 E 14513464


No.	Place	Coordinates
56	Tongalong Beach	S 35 50 042 E 14513894
57	Bunyip Hole	S 35 50 384 E 14513488
58	Snake Bend	S 3549968 E 14513464
13	Tongalong Bridge	S 35 50 557 E 14513397
14	Rowes Camp	S 35 50 553 E 14513221
59	Bullock Paddock	S 35 50 963 E 14513152
60	Sharps Waterholes	S 35 52 084 E 14513241
61	Barrys Crossing	S 35 52 575 E 14512673
62	Darlows Gate	S 3552 616 E 14512636
22	Yielima North School	S 3553 253 E 14519663
21	Newmans Gravel Pits	S 3553 253 E 14519663
6	Piree Creek	S 3553 857 E 14511535
64	Murrays Mill Road	S 3550 557 E 14513397
65	Bellameys Corner	S 35 94 233 E 14511209
<i>See Map of Picola</i>		
66	Greens Swamp	S 36°00'63" E 145°06'55"
67	Murray Goulburn Water Pump	S 36°01'59" E 145°06'38"
68	Fairmans Bridge	S 36°01'58" E 145°06'59"
69	Barwo Private Airstrip	S 36°01'72" E 145°07'91"
70	Lukes Weir	S 36°02'83" E 145°07'90"
71	Bourkes Memorial	S 36°02'80" E 145°07'70"
72	Apple Orchard	S 36°02'83" E 145°07'90"
73	Snugborough Homestead	S 36°02'26" E 145°08'82"
74	Barwo Rail Bridge	S 36°02'03" E 145°09'80"
75	Barwo Siding	S 36°02'03" E 145°09'80"
76	Balls Weir	S 36°01'96" E 145°09'86"
77	Picnic Point	S 36°01'99" E 145°12'04"
78	Drain No 9	S 36°02'49" E 145°11'96"
79	Nutrient Recycle	S 36°01'99" E 145°12'04"
80	Chinamans Weir	S 36°02'85" E 145°11'99"
81	Railway Bridge	S 36°03'03" E 145°11'88"
82	Scott Avenue	S36°03'07" E 145°11'91"



Barmah



Picola



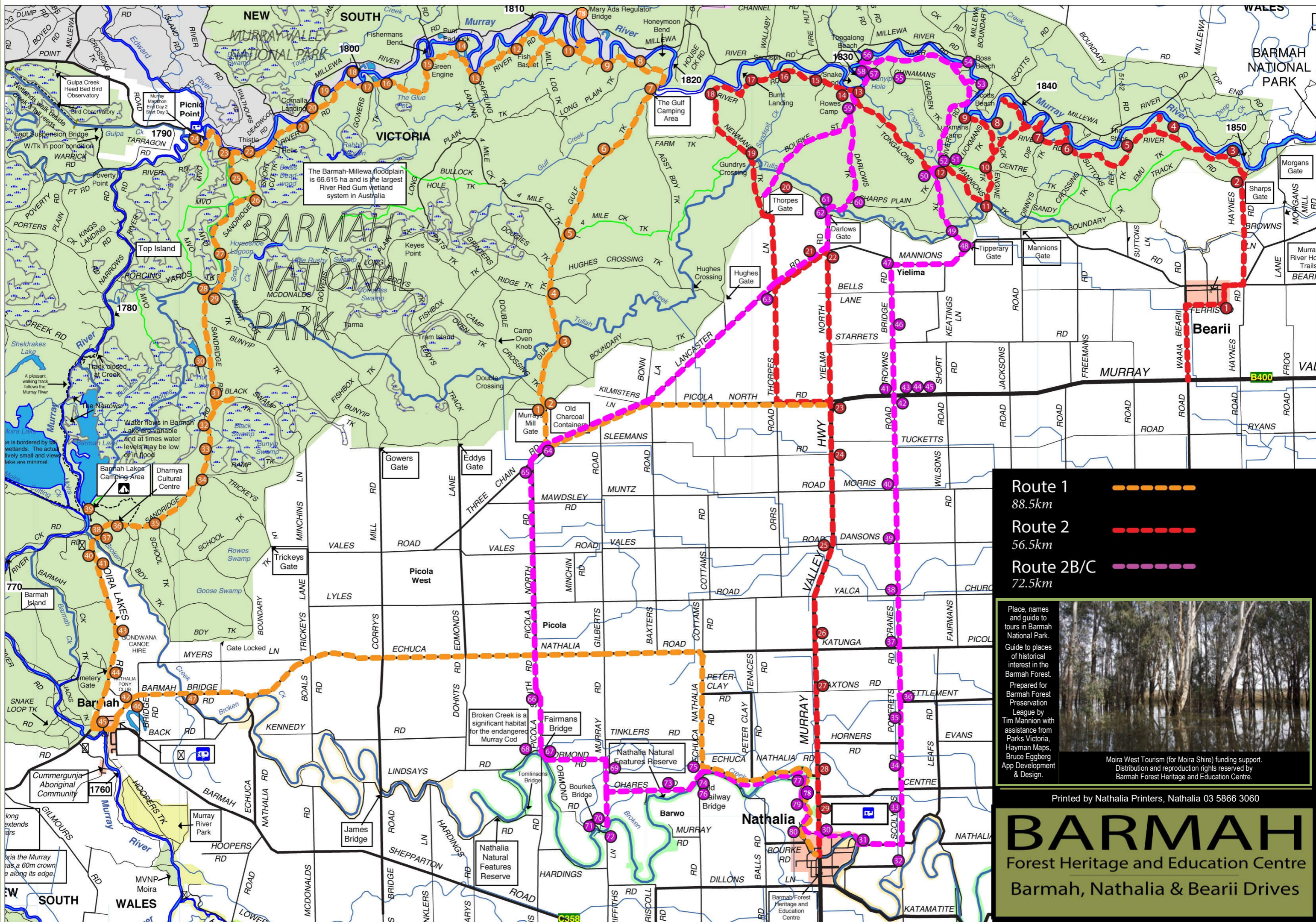
## DRIVE 2 RED

Starting from Waaia Bearii Rd Murray Valley Highway intersection.

No.	Place	Coordinates
	M.V. Highway, Turn to Bearii	S 3555 567 E 14519004
	Turn into Ferris Street	S 33554237 E 14519901
1	Aintree Almonds	S 3554229 E 14520681
2	Flood Markers	S 3553 147 E 14521366

No.	Place	Coordinates
3	Mouth of Smith Creek (Pinnucks Bridge)	S 3552 035 E 14521095
4	Turn off to Wasers Beach	S 3551 800 E 14520814
	Big Trees	S 3551 598 E 14518608
5a	The Steps	S 3551 608 E 14518788
5b	Charcoal Burning Pit	S 3551 710 E 14518036
6	Browns Camp	S 35 51 533 E 14517549
7	Clarkes Camp	S 35 51 260 E 14516947
8	Black Engine Mill + lagoon	S 35 51 266 E 14516064
9	Luckmans Camp	S 35 51 049 E 14515546
10	Junction Centre Track	S 35 51 626 E 14516 067
11	Dunns Mill Lagoon	S 35 52 495 E 14515888
12	Mannions Yards	S 35 51 851 E 14515007
13	Bridge. Mouth of Tongalong Creek	S 3550 557 E 14513397
14	Rowes Camp	S 3550 553 E14513221
15	Sandspit Regulator	S 3550 250 E 14511729
16	Aboriginal Midden & Fish Traps	S 3550 363 E 14511187
17	Burnt Landing	S 3550 532 E14510868
18	Grave Yard Gate (no access)	S 3550544 E14510368
19	Gundrys Bridge	S 3551 911 E 14511127
20	Gus Thorpes Home	S 3552 389 E 14511252
21	Newmans Gravel Pits	S 3553 446 E 14512273
22	Yielima North School site	S35 55 700 E 14513784
23	Nine Mile Bend	S35 55 47 E 1451238
24	Worked out Gravel Pits	S 35 56 813 E 14512630
25	Dry Dam. Site of Yielima South School	S 35 58 228 E 14512612
26	Windsors Dam	S 35 59 649 E 14512213
27	Running W Quarter Horse Stud	S 36 00 576 E 14512228
28	Pit of Water	S 36 02 043 E14512226
29	Brick Pits	S 36 02 520 E 14512234





- Route 1 - - - - -  
88.5km
- Route 2 - - - - -  
56.5km
- Route 2B/C - - - - -  
72.5km

Place, names and guide to tours in Barmah National Park. Guide to places of historical interest in the Barmah Forest. Prepared for Barmah Forest Preservation League by Tim Mannon with assistance from Parks Victoria, Hayman Maps, Bruce Eggberg App Development & Design.



Moira West Tourism (for Moira Shire) funding support. Distribution and reproduction rights reserved by Barmah Forest Heritage and Education Centre.

Printed by Nathalia Printers, Nathalia 03 5866 3060

# BARMAH

Forest Heritage and Education Centre  
Barmah, Nathalia & Bearii Drives