







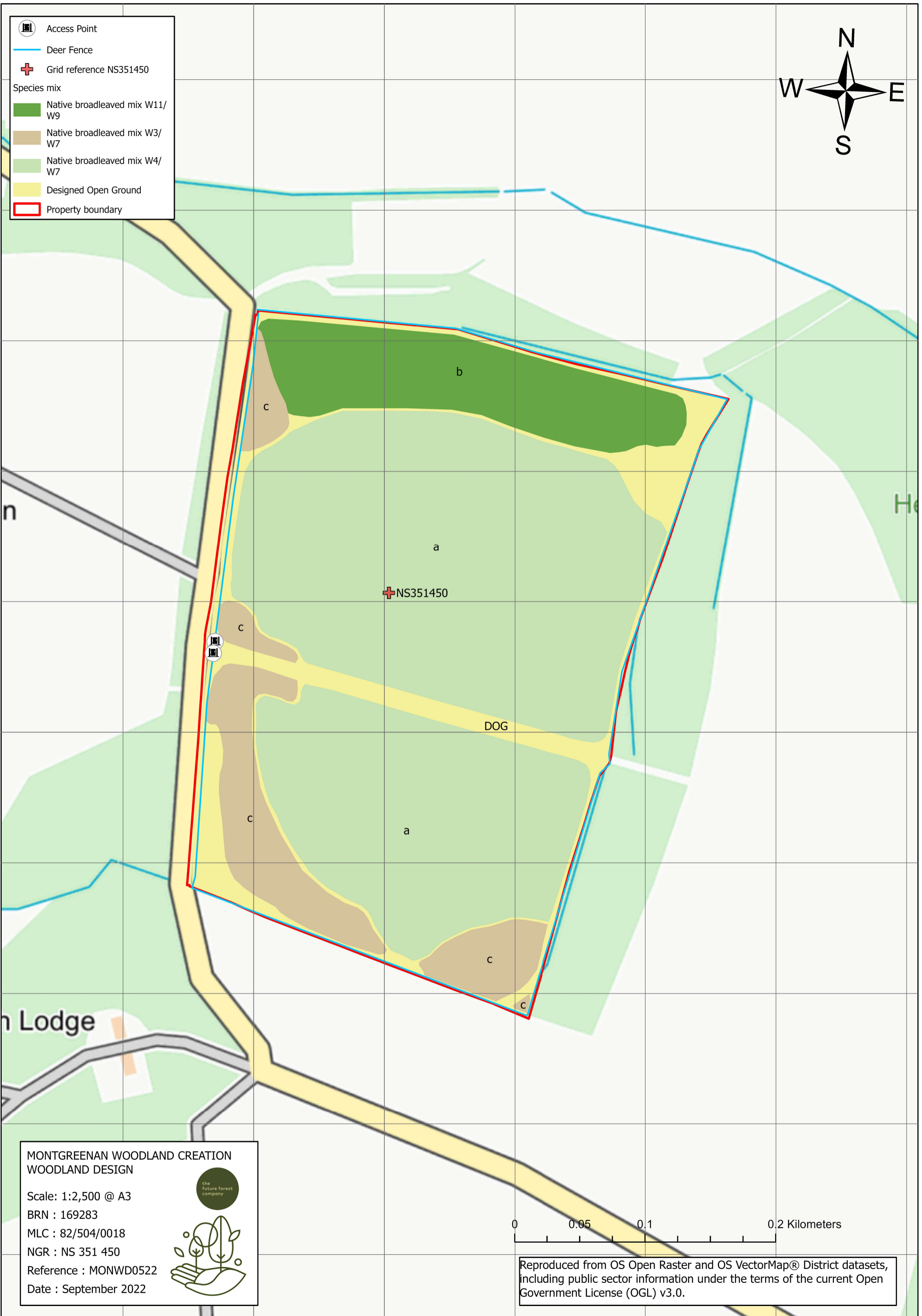



-  Access Point
-  Deer Fence
-  Grid reference NS351450
- Species mix
-  Native broadleaved mix W11/W9
-  Native broadleaved mix W3/W7
-  Native broadleaved mix W4/W7
-  Designed Open Ground
-  Property boundary



**MONTGREENAN WOODLAND CREATION
WOODLAND DESIGN**

Scale: 1:2,500 @ A3
 BRN : 169283
 MLC : 82/504/0018
 NGR : NS 351 450
 Reference : MONWD0522
 Date : September 2022



0 0.05 0.1 0.2 Kilometers

Reproduced from OS Open Raster and OS VectorMap® District datasets, including public sector information under the terms of the current Open Government License (OGL) v3.0.