












KEY

-  Grid reference point
-  Dumyat Estate boundary
-  Application area
-  Existing woodland
-  Productive Broadleaved Mix (a, SOK 60%, SBI 15%, ASP 15%, DBI 5%, WCH 5%)
-  Riparian Native Broadleaved Mix (b, W7, NBL 100%)
-  Native Oak Mix (c, W11/W17, NBL 100%)
-  Native Birch Mix (d, W4, NBL 100%)
-  Upland Birch Mix (di, W4, NBL 100%)
-  Scots Pine Mix (e, SP 75%, NS 15%, SBI 5%, ASP 5%)
-  Scrub Mix (f, NBL 100%)

DUMYAT ESTATE WOODLAND CREATION
MAP3 - WOODLAND DESIGN
 Scale - 1:10,000 @ A3
 NGR - NS 840 980
 BRN - 336502
 MLC - 95/806/0068
 Date - December 2022



Reproduced from OS VectorMap Local Raster with the permission of Ordnance Survey® on behalf of the Controller of Her Majesty's Stationery Office © Crown copyright. Scottish Woodlands Ltd., Research Park, Riccarton, Edinburgh. Licence No: 100030835