



















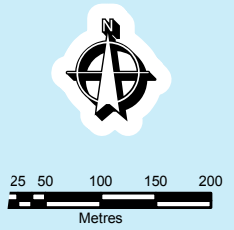


# Lemoine Point Conservation Area

## Legend

-  Trail 1
-  Trail 2
-  Trail 3
-  Trail 4
-  Trail 5
-  Spur Trails
-  Service Road
-  Parking Lot
-  Workshop
-  Pavilion
-  Native Plant Nursery
-  Privies
-  Bicycle Rack
-  Stairs
-  Location Map
-  Viewing Deck
-  Forest Demo Site
-  Woodlands
-  Waterbodies
-  Wetlands



used by the Coteau Region Conservation Authority under license  
 of the Ontario Ministry of Natural Resources © Queen's Printer for Ontario, 2012.