

Leica iCON grade – Customised Configurations

Huge range of configurations to fulfil any customer need

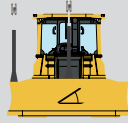
2D System Configurations



iDG CoPilot



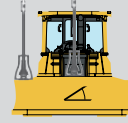
Laser & Slope Control



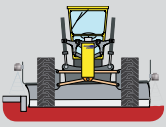
Dual Laser Control



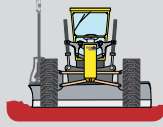
PowerMast Laser & Slope Control



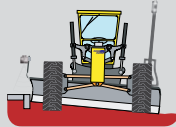
Dual PowerMast Laser Control



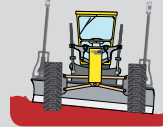
Sonic Tracer System



Sonic PowerMast System

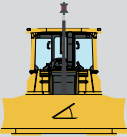


Sonic Tracer & PowerMast Laser Control System

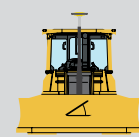


Dual PowerMast System

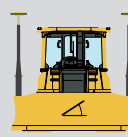
3D System Configurations



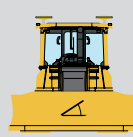
Total Station Control



Single GPS & Slope Control



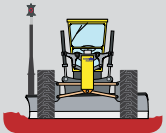
Dual GPS & Slope Control



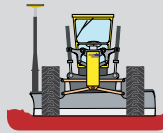
On-Cab Configuration



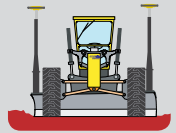
Dual GPS & Slope Control



Total Station



GPS System



Dual GPS & Slope Control

2D Sensors



Slope Sensor / SP14 Sensor



MLS720 Laser Receiver



TriSonic Tracer



UltraSonic Single Head Sensor

3D Sensors



CGA60 GNSS Antenna



iCON gps 80 GNSS Machine Receiver



iCON iCR 80



High Accuracy Prism

PowerSnap – Providing a new level of flexibility and user convenience

- System is up and running in no time
- Rapid interchange of control panels between machines, giving you extra flexibility on site
- One PowerSnap cradle for all iCON excavate and iCON grade panels
- Easy removal of core components for overnight security
- Contact and cable free connection to control panel
- Safety shut down feature protects system and data
- Unique patented Snap on/Snap off capability



Levelling Equipment Services
M4 Interchange Park,
Celbridge,
Co.Kildare,
Ireland

T: + 353 1 627 0975
W: www.lesirl.ie
E: sales@lesirl.ie

- when it has to be **right**



Levelling
Equipment
Services