

# Canadian Provincial History Lapbook: **Saskatchewan**



**Designed by**  
**Sheri Vincent**

L-CPHS



Canadian Provincial History Lapbook: Saskatchewan  
Copyright © 2017 Knowledge Box Central  
[www.KnowledgeBoxCentral.com](http://www.KnowledgeBoxCentral.com)

ISBN #  
Ebook: 978-1-62472-687-3

Publisher: Knowledge Box Central  
<http://www.knowledgeboxcentral.com>

All rights reserved. No part of this publication may be reproduced, stored in a retrieval system or transmitted in any form by any means, electronic, mechanical, photocopy, recording or otherwise, without the prior permission of the publisher, except as provided by USA copyright law.

The purchaser of the eBook or CD is licensed to copy this information for use with the immediate family members only. If you are interested in copying for a larger group, please contact the publisher.

Printed, Assembled, and Kit formats are not to be copied and are consumable. It is designed for one student only.


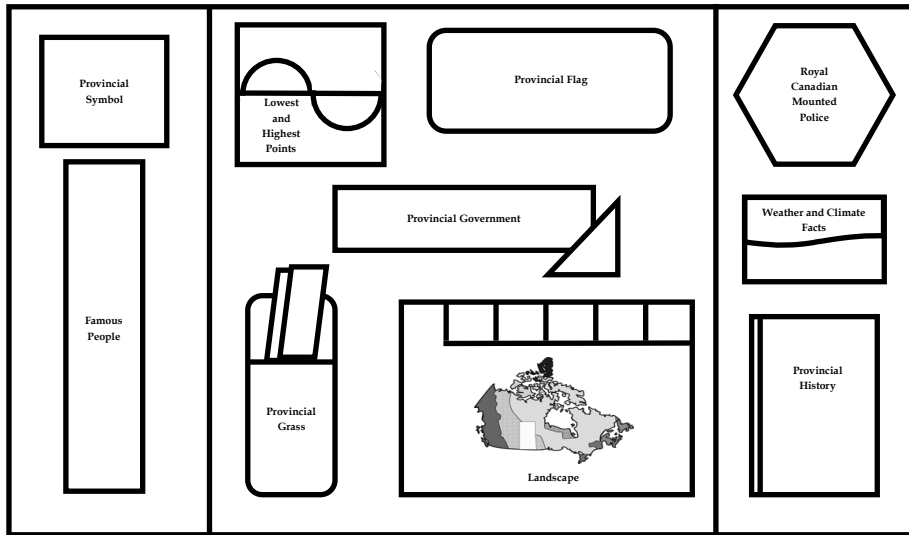
All information and graphics within this product are originals or have been used with permission from its owners, and credit has been given when appropriate. These include, but are not limited to the following: [www.graphicsfactory.com](http://www.graphicsfactory.com), [www.graphicstock.com](http://www.graphicstock.com), <http://imlovinlit.com/> (Erin Cobb), Ultimate Interactive Notebook 2013, The Ultimate Interactive Template Collection 2013 (Erin Cobb), KBC Booklet Templates, [www.iconbug.com](http://www.iconbug.com), [www.mcoloring.com](http://www.mcoloring.com), [www.pixabay.com](http://www.pixabay.com), <http://www.clker.com/>, [www.fontsquirrel.com](http://www.fontsquirrel.com)

If you are not from Canada, you may find some words spelled differently to the spellings you are familiar with. Canada follows British English spelling for most words.


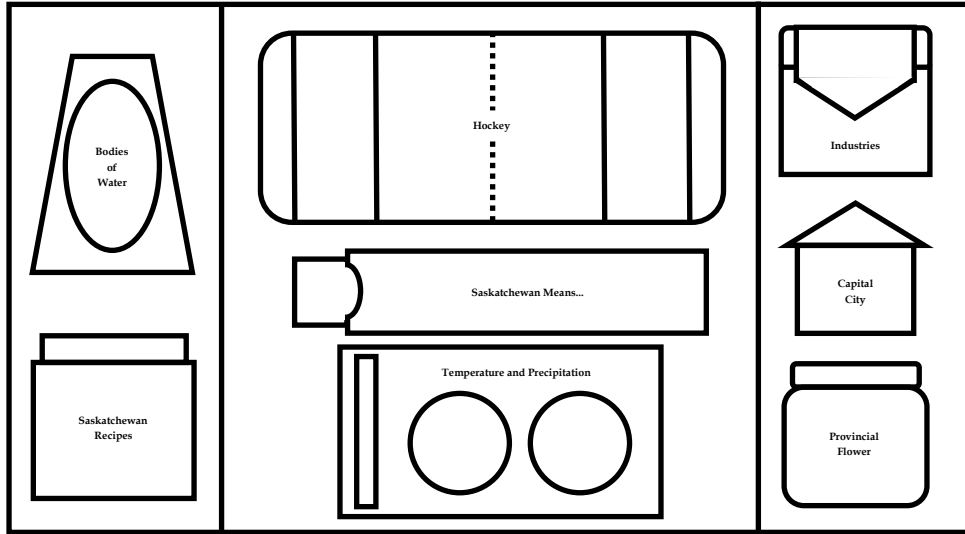
# Lapbook Layout:

Below, you will see a layout for the lapbook. You may choose to glue the booklets into your Lapbook Base in any order that you like. However, you may have trouble fitting all of them in unless you follow the layout below. Some of the shapes aren't exactly the same on the layout as the booklets themselves.

## Inside of 1st Folder

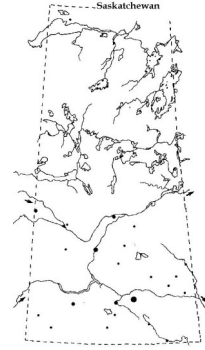


# Inside of 3rd Folder





# Canadian Provincial History Lapbook: **Saskatchewan** Student Instruction Guide



## Cover Page

This page is included as an *optional* cover page for your child(ren) to color, cut out and use as a cover to their lapbook.



## Booklet #1

**\*Booklet Title:** - Saskatchewan Map

**\*Student Instructions:** This is a map of Saskatchewan. Look for a map in an atlas or online and see if you can find the names of some of the main towns and cities, rivers, and lakes. Label and/or color this map if you desire.

**\*\*Assembly Instructions:** Cut out along the outer edges of the cover of the booklet. Then fold the attached flap under along the dotted line. Cut along the solid border around the image of the provincial map. Glue the inside of the cover flap to the back of the left side of the Saskatchewan map, so that the cover page folds over the map. When you open the cover, the map will be visible on the inside. This booklet will attach to your lapbook by gluing the back of the map to the lapbook, as seen on page 7.




## Booklet #2

**\*Booklet Title:** - “Saskatchewan”

**\*Student Instructions:** Do you know what ‘Saskatchewan’ means? It comes from a word that is centuries old. Find out what it means and write the definition on the lines provided.

**\*\*Assembly Instructions:** Cut along the outside black line edges of the booklet. Fold the three flaps inward along the dotted lines. The back of these flaps will glue directly onto your lapbook, when you are ready to assemble it. Cut out the ‘word meaning’ sliding paper tab. This paper tab will slide in and out of the pocket you have created above.

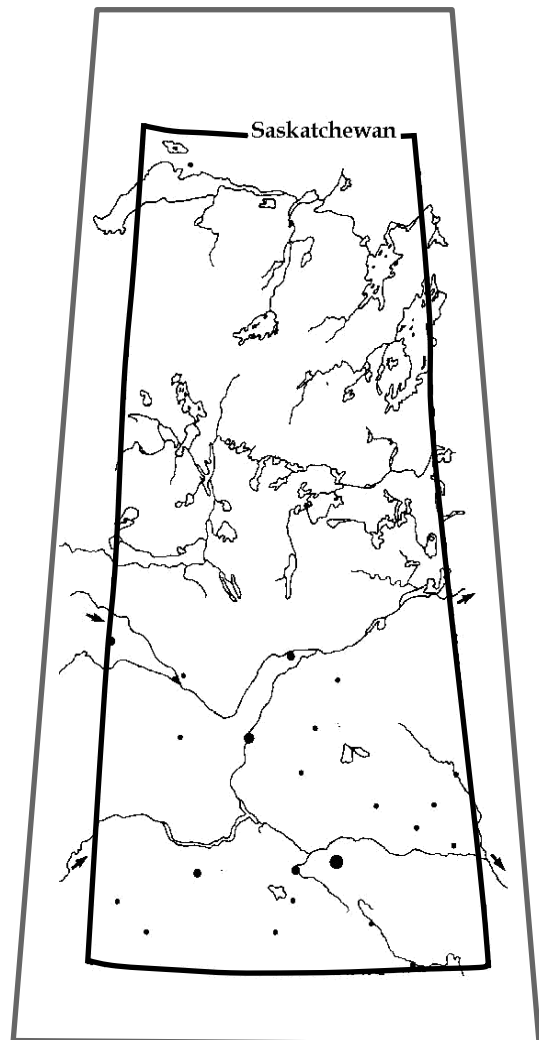


## Booklet #3

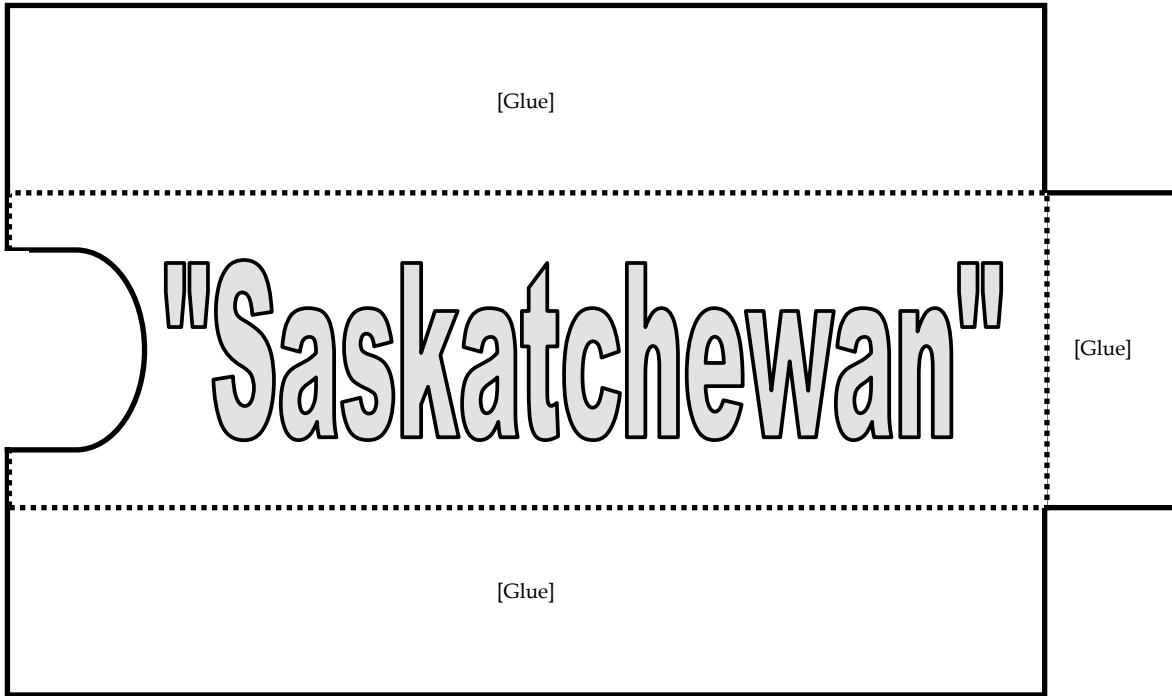
**\*Booklet Title:** - Borders

**\*Student Instructions:** Do you know what areas surround Saskatchewan? Find a map of North America, and you will see what provinces, territories, and even other countries border the province! Write your answers in each section of the divided square.

**\*\*Assembly Instructions:** Cut out along the outer black line edges of the star booklet. Fold on the dotted lines so that the flaps fold inward, over the top of each of your answers. Glue the back of the booklet onto the lapbook.



Booklet 1: Saskatchewan Map

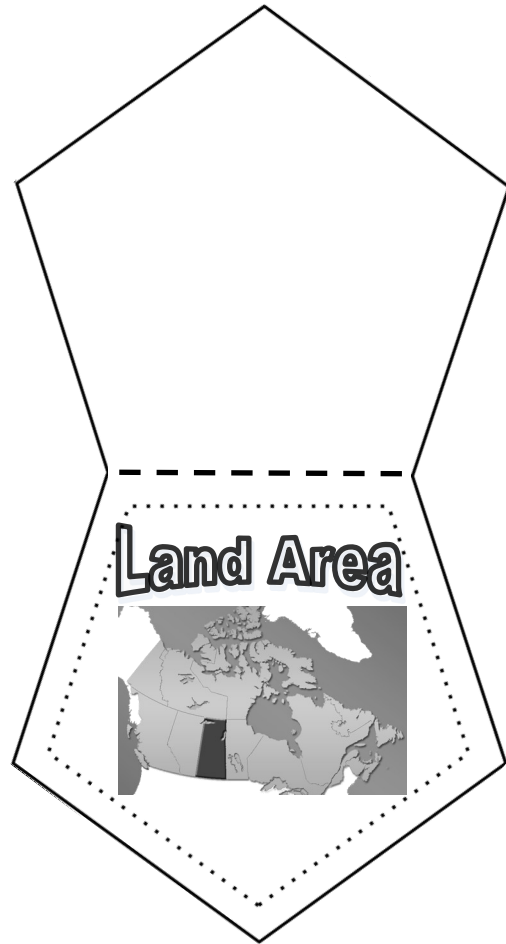
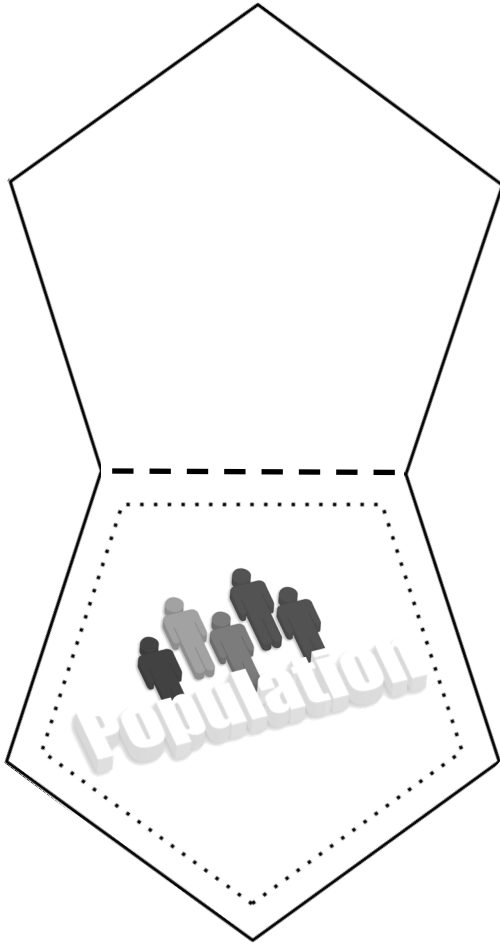


**The word "Saskatchewan" means...**

---

---



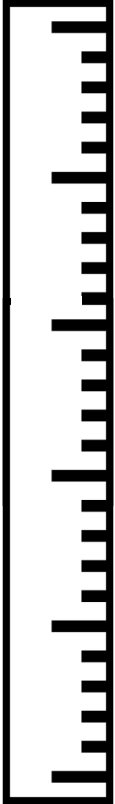


Booklet 4: Population

Booklet 5: Land Area



# Weather

**Average Precipitation**



**Highest Temperature**      **Lowest Temperature**

This section contains a large rectangular frame for a weather station. On the left side, there is a vertical ruler labeled "Average Precipitation" with various markings. At the top center of the frame is the word "Weather" in a large, bold, sans-serif font. Below the word are two large, empty circles, each with a small black dot at its top center. Underneath the left circle is the text "Highest Temperature", and under the right circle is "Lowest Temperature".



[Fold]

[Back of book:  
Glue]

[Cut]

**Famous**

**People**

Booklet 34: Famous People



# Saskatchewan: Provincial History

## Lapbook

### Teacher's Guide



Answers to booklet questions follow. In addition, helpful links with specific information pertinent to each booklet have also been included where applicable.

Some links that provide general information about Saskatchewan, and cover various topics, are listed below. These links may be of help in several of the booklets to follow:

[https://en.wikipedia.org/wiki/Symbols\\_of\\_Saskatchewan](https://en.wikipedia.org/wiki/Symbols_of_Saskatchewan)

<http://esask.uregina.ca/themelist.html?themelD=88586D94-BCD4-8C82-10FC31BCBF705D37>

<http://www.thecanadianencyclopedia.ca/en/article/saskatchewan/>

<https://www.saskatchewan.ca/government/visual-identity-and-protocol/emblems-and-flags#step-4>

<http://www.tourismsaskatchewan.com/about-saskatchewan/saskatchewan-facts>


<http://www.gov.sk.ca/>

<http://corbinfraser.photos/photos/saskatchewan/>

<http://www.saskparks.net/>

[http://library.educationworld.net/canadafacts/sk\\_map.html](http://library.educationworld.net/canadafacts/sk_map.html)

<http://www.cha-shc.ca/english/links/websites-canadian-history.html#sthash.VfDwUzri.kugYQZvd.dpbs>



## **Booklet #1**

**\*Booklet Title:** - Saskatchewan Map

**\*This map is intended to give an overall picture of the province. If your child wishes, the main rivers and cities may be labelled on this map. Bodies of water are included in a subsequent booklet. Below are a couple of good links for finding rivers and cities:**

**[http://ian.macky.net/pat/map/ca/sk/sk\\_blk.gif](http://ian.macky.net/pat/map/ca/sk/sk_blk.gif)**

**<http://www.thecanadianencyclopedia.ca/en/article/saskatchewan/>**

## **Booklet #2**

**\*Booklet Title:** - “Saskatchewan” means...

**\*The provincial name, Saskatchewan, stems from the Cree word *kisiskâciwan*, which means ‘swiftly flowing river.’ More information regarding Aboriginal place names can be found below:**

**[http://esask.uregina.ca/entry/aboriginal\\_languages.html](http://esask.uregina.ca/entry/aboriginal_languages.html)**

## **Booklet #3**

**\*Booklet Title:** - Borders

**\*Saskatchewan is bordered by Alberta to the west, the Northwest Territories to the north, Manitoba to the east, and the United States (states of North Dakota and Montana) to the south.**

**<http://www.thecanadianencyclopedia.ca/en/article/saskatchewan/>**

## **Booklet #4**

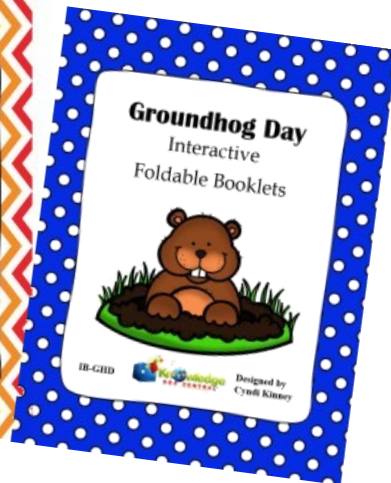
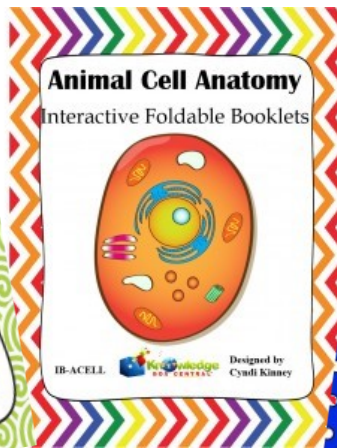

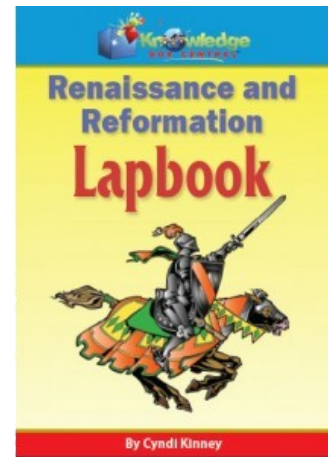


**\*Booklet Title:** - Population

**\*The 2011 government census found the population of Saskatchewan to be 1,033, 381. More specifics about the population of Saskatchewan can be found on the websites below:**

**<http://www.thecanadianencyclopedia.ca/en/article/saskatchewan/>**

**<http://www.stats.gov.sk.ca/stats/pop/Censuspopulation2011.pdf>**

**CHECK OUT SOME OF  
OUR OTHER INTERACTIVE  
PRODUCTS!**



Don't Miss a Thing!

Subscribe to Our Newsletter Today

New subscribers receive a FREE eBook coupon!

[www.knowledgeboxcentral.com](http://www.knowledgeboxcentral.com)