

# The Seven Continents:

## Asia

### Lapbook



Written & Designed  
by  
Cyndi Kinney

L-7CAS

The Seven Continents: Asia Lapbook  
Copyright © 2014 Knowledge Box Central  
www.KnowledgeBoxCentral.com

ISBN #  
CD: 978-1-62472-251-6  
Printed: 978-1-62472-252-3  
Ebook: 978-1-62472-253-0  
Assembled: 978-1-62472-254-7



Publisher: Knowledge Box Central  
<http://www.knowledgeboxcentral.com>

All rights reserved. No part of this publication may be reproduced, stored in a retrieval system or transmitted in any form by any means, electronic, mechanical, photocopy, recording or otherwise, without the prior permission of the publisher, except as provided by USA copyright law.

The purchaser of the eBook or CD is licensed to copy this information for use with the immediate family members only. If you are interested in copying for a larger group, please contact the publisher.


Printed or Assembled formats are not to be copied and are consumable. They are designed for one student only.

All information and graphics within this product are originals or have been used with permission from its owners, and credit has been given when appropriate. These include, but are not limited to the following: [www.iclipart.com](http://www.iclipart.com) and Art Explosion Clipart.

Special thanks to Melissa Noll. She is the author of the Study Guide that is included in this product. The Study Guide is being used with her permission and is now owned by Knowledge Box Central.

# How do I get started?

First, you will want to gather your supplies.



## \*\*\* Assembly:

**\*Folders:** We use colored file folders, which can be found at Walmart, Sam's, Office Depot, Costco, etc. You will need between 1 and 4 file folders, depending on which product you have purchased. You may use manila folders if you prefer, but we have found that children respond better with the brightly colored folders. Don't worry about the tabs...they aren't important. Within this product, you will be given easy, step-by-step instructions for how to fold and assemble these folders. *If you prefer, you can purchase the assembled lapbook bases from our website.*

**\*Glue:** For the folder assembly, we use hot glue. For booklet assembly, we use glue sticks and sometimes hot glue, depending on the specific booklet. We have found that bottle glue stays wet for too long, so it's not a great choice for lapbooking. For gluing the folders together, we suggest using hot glue, but **ONLY** with adult supervision. These things get **SUPER** hot, and can cause **SEVERE** burns within seconds.



**\*Other Supplies:** Of course, you will need scissors. Many booklets require additional supplies. Some of these include metal brad fasteners, paper clips, ribbon, yarn, staples, hole puncher, etc.



You may want to add decorations of your own, including stickers, buttons, coloring pages, cut-out clipart, etc. Sometimes, we even use scrapbooking supplies. The most important thing is to use your imagination! Make it your own!!



## **Ok. I've gathered the supplies. Now how do I use this product?**

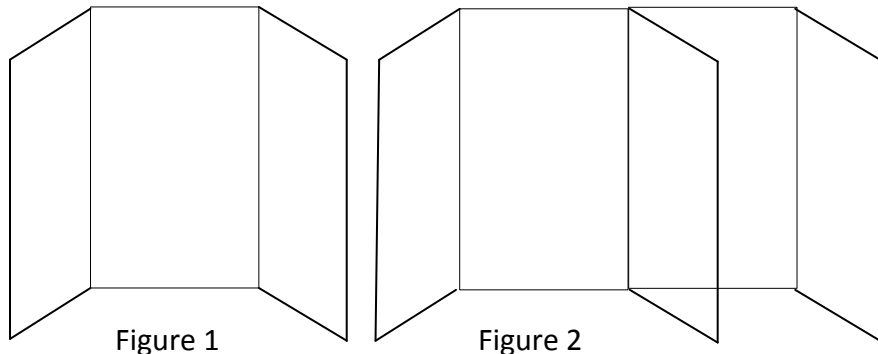
Inside, you will find several sections. They are as follows:

- 1. Layout and Pictures:** This section gives instructions and diagrams that will tell the student exactly how to assemble the lapbook base and where to glue each booklet into the base. Depending on the student's age, he or she may need assistance with this process, especially if you choose to allow the student to use hot glue.
- 2. Student Instruction Guide:** This section is written directly to the student, in language that he or she can understand. However, depending on the age of the child, there may be some parent/teacher assistance needed. This section will also tell the student exactly what should be written inside each booklet as he or she comes to it during the study, as well as telling the student which folder each booklet will be glued into.
- 3. Booklet Templates:** This section includes ALL of the templates for the booklets. These have been printed on colors that will help to improve retention of the information presented, according to scientific research on color psychology.
- 4. Teacher's/Study Guide:** This section includes a Study Guide that can be used to teach this subject. It includes all information for completing the booklets in this lapbook.

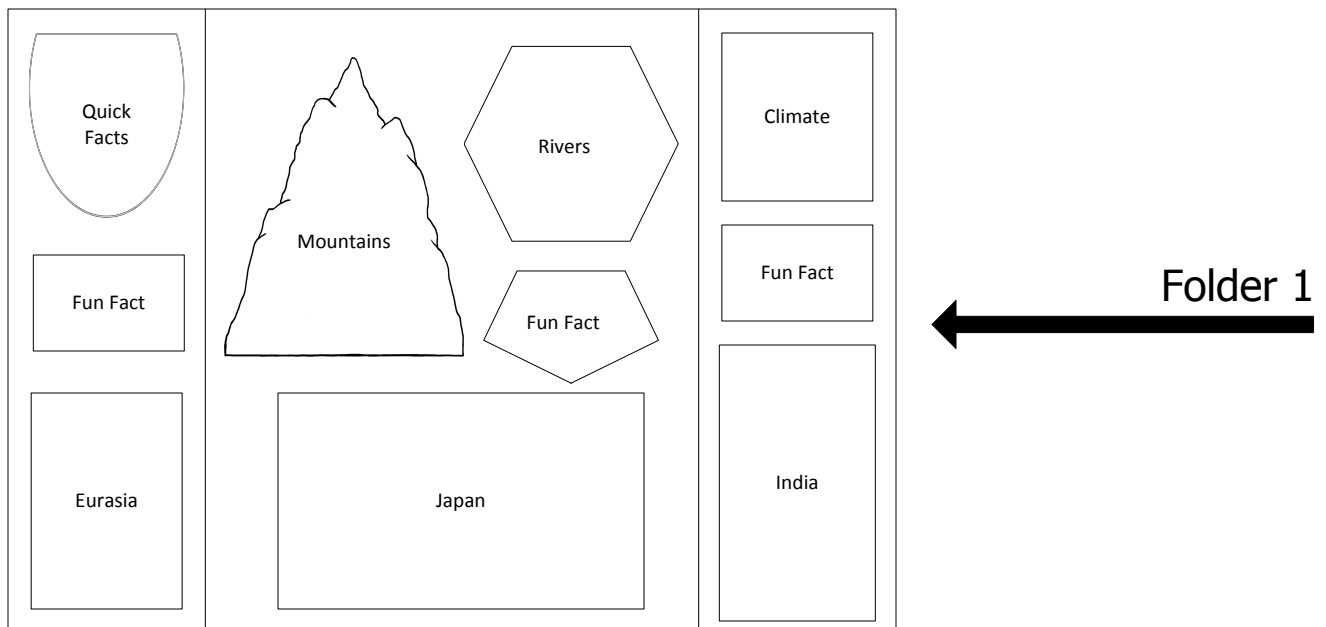
# The Seven Continents: Asia Lapbook

## Layout & Pictures

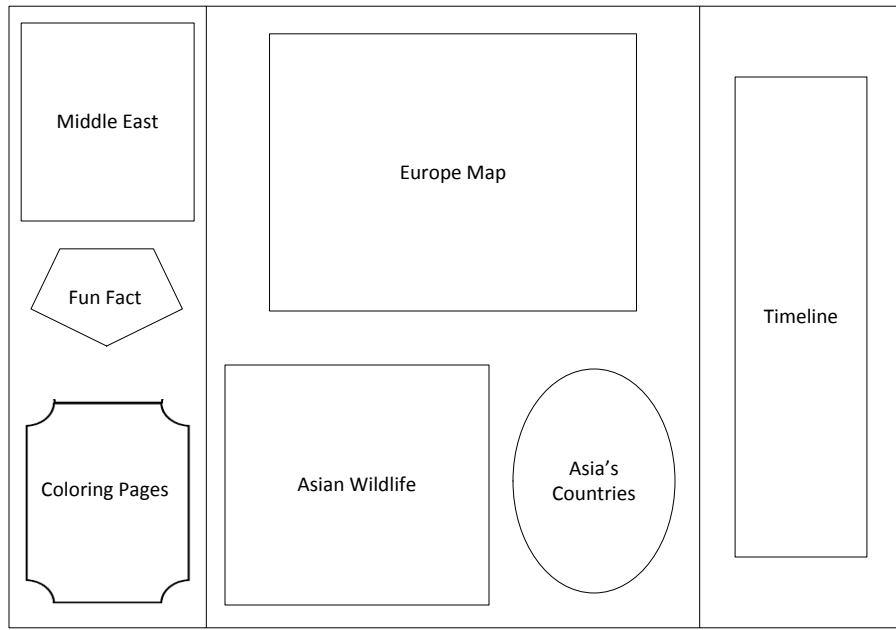
You will need 2 folders of any color. For each folder, you will fold both sides toward the original middle fold and make firm creases on these folds (Figure 1). Then glue the folders together along one flap (Figure 2).




This is the "Layout" for your lapbook. The shapes are not exact on the layout, but you will get the idea of where each booklet should go inside your lapbook.



Folder 2

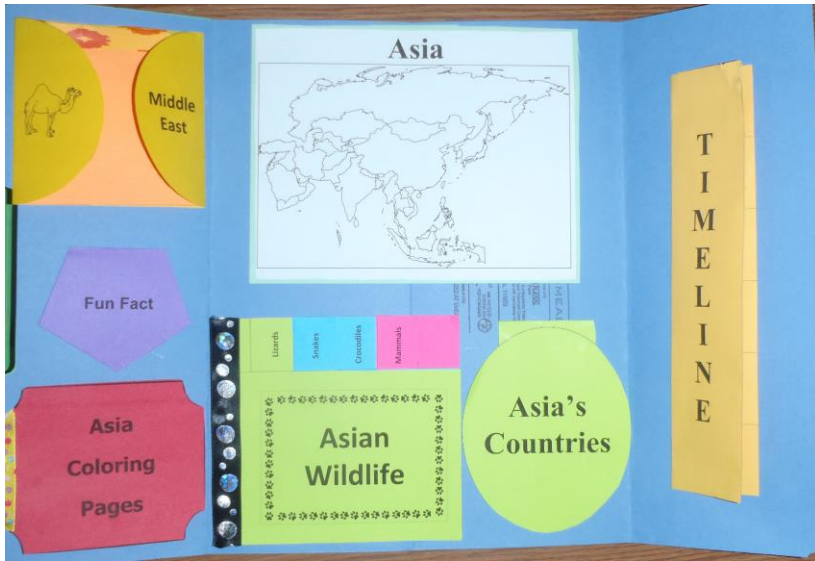


Below is a picture of a completed lapbook!!! This should help in figuring out how to assemble the booklets and then how to put them all together!



Folder 1





Folder 2





# The Seven Continents: Asia Lapbook

## Student Instruction Guide

### Booklet 1: Quick Facts

**Assembly Instructions:** Cut out along the outer black line edges of the booklet and the extra pages. Fold the booklet along the center line so that the title is on the front. Stack the extra pages inside. Secure at the top with a staple.

**Completion Instructions:** Inside this booklet, you will find several facts about Asia's land and population. Fill in the blanks with the information in the first paragraph of your Study Guide.

### Booklet 2: Eurasia

**Assembly Instructions:** Cut out along the outer black line edges of the booklet. Fold along the center line so that the title is on the front.

**Completion Instructions:** What is Eurasia? Explain inside this booklet.

### Booklet 3: Climate


**Assembly Instructions:** Cut out along the outer black line edges of the booklet. Fold along the line nearest the center. Now fold along the other line so that the title is on the front. The booklet should look like a matchbook.

**Completion Instructions:** Inside this booklet, tell about Asia's diverse climate.

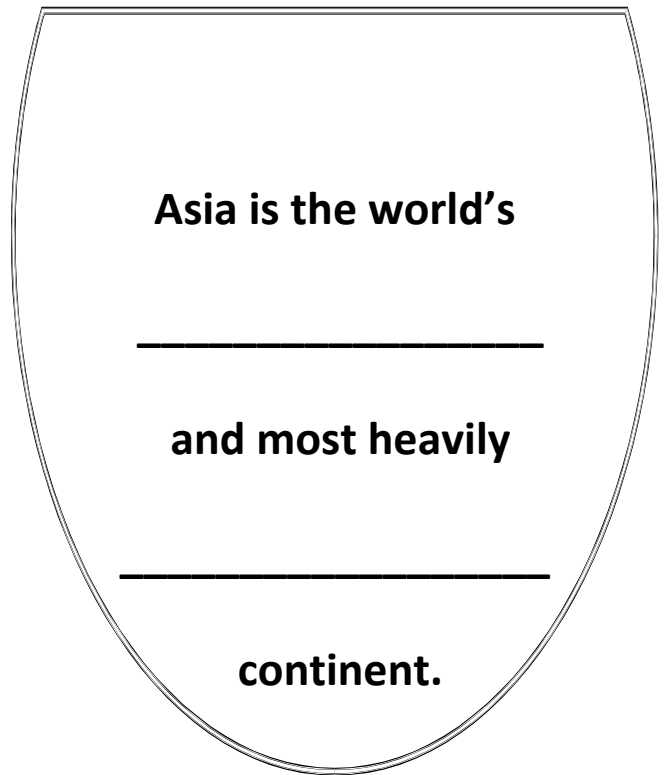
### Booklet 4: Mountains

**Assembly Instructions:** Cut out along the outer black line edges of each page. Stack the pages so that the title is on the top. Secure with staples at the bottom.

**Completion Instructions:** Asia has beautiful mountain ranges, and you have learned about a few of the most famous ones. Tell about them inside this booklet.



**Quick  
Facts**



**Asia is the world's**

---

**and most heavily**

---


**continent.**

Asia is located mostly in  
the \_\_\_\_\_ and  
\_\_\_\_\_ hemispheres.

Asia covers \_\_\_\_\_% of the  
Earth's surface area and  
\_\_\_\_\_% of its land area.

With a population of \_\_\_\_\_  
billion, \_\_\_\_\_% of the  
world's population lives  
in Asia.

During the 20<sup>th</sup> century,  
Asia's population  
has nearly  
\_\_\_\_\_.



# The Seven Continents: Asia

## Study Guide



Asia is the world's largest and most heavily populated continent. It is located mostly in the eastern and northern hemispheres. Asia covers 8.7% of the Earth's surface area and 30% of its land area. With a population of 4.3 billion, 60% of the world's population lives there. During the 20<sup>th</sup> Century Asia's population has nearly quadrupled.

Unlike other continents, the boundaries of Asia are usually determined based on culture rather than geography. Asia is more about human geography than physical geography. There is no clear geographical separation between Europe and Asia. The two continents together form one continuous land mass known as Eurasia. The two areas share a common continental shelf.

Asia has the largest coastline on the planet, reaching 39,022 miles. Asia has extremely diverse climates from one area to another. Climates range from the Arctic in Siberia to the tropical

jungles of southern India and Southeast Asia. Southern areas are moist and humid while dry, arid deserts are often found in much of the interior. The Himalayas between Nepal and China are the tallest mountains in the world.



## **Geography Facts**

The estimated area encompassed by Asia is 44,000,000 square kilometers. This makes it the largest continent of the world. Consequently, the geography varies across the continent. On the one hand there are deserts like Gobi in China, and on other, there are towering snow-capped peaks of the Himalayas. Rivers and lakes are also aplenty.

Asia is not sharply divided from Europe. It is only an imaginary line that marks the boundary, connecting the Ural Mountains, Ural River, Caspian Sea, and the Caucasus Mountains.

### **Mountains**

The most prominent among the Asian mountain systems is that of the Himalayas. The main range runs for more than 2,400 kilometers, and separates the Tibetan Plateau from the Indian subcontinent. It also has the highest of the mountain peaks in the world: Mount Everest and K2. The mountain range contains as many as 15,000 glaciers and has plenty of freshwater sources.

Other mountain ranges are: Hindu Kush, Caucasus Mountains, Pamir Mountains, and more.