

NORTHWEST BRANCH STREAM VALLEY PARK TRAILS

PLEASE

- Stay on marked trails and do not blaze new trails. Trails not shown on the map are not sanctioned or maintained.
- Avoid using trails during extremely wet or soggy conditions.
- Use restrictions do apply. Observe and obey access signs.
- Be courteous to other users. Yield right of way as follows: Mountain bikers to all users; hikers to equestrians.

PARK RULES

- Park closes at dusk unless otherwise notified.
- Pets must be kept on a leash at all times.
- Alcoholic beverages are not permitted in the park.
- Smoking is prohibited.
- Visitors to the park must follow all M-NCPPC Rules and Regulations, as well as any rules specific to a park facility or activity.
- For all the park rules, visit: <https://www.montgomeryparks.org/about/rules-and-regulations/>

This newest and northernmost section of Northwest Branch Trail is roughly 3 miles long. From the north end of the trail, go south on Alderton Road for access to the Matthew Henson Trail. From the Northwest Branch Trail entrance on Kemp Mill Road, use the on-road connector toward Randolph Road and cross at the intersection.

RANDOLPH RD TO ALDERTON RD: 3.0 mi.
 POPLAR RUN TRAIL: .45 mi.



ROAD CROSSING

PAVED TRAIL

NATURAL SURFACE TRAILS

- SHARED BY ALL
- HIKING/ BIKING
- HIKING/ EQUESTRIAN
- HIKING ONLY

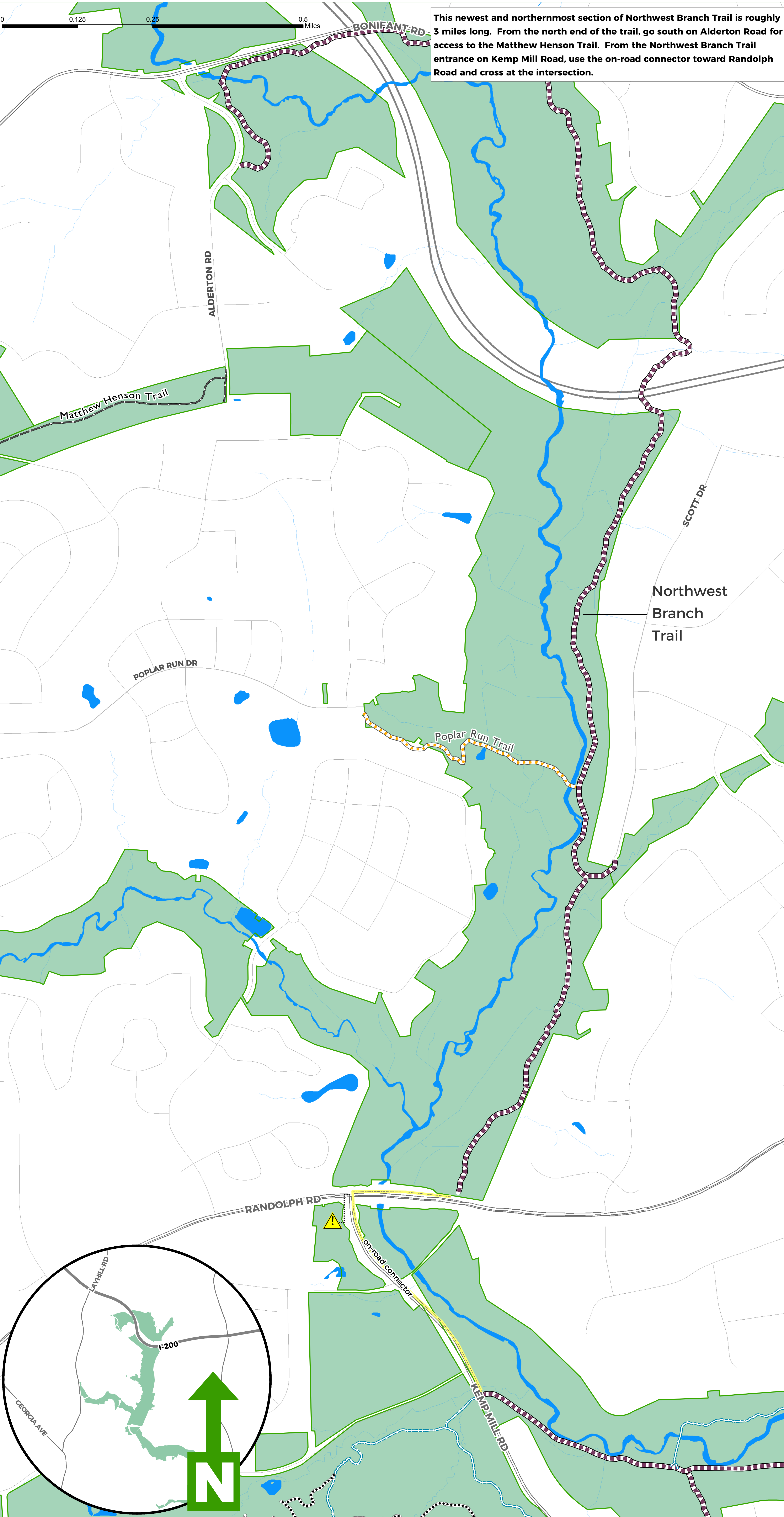
WATER AREAS
 MONTGOMERY PARKS



Questions? Concerns?
 Call us: 301-495-2595
 E-mail us: Info@MontgomeryParks.org
 Park Police: 301-949-3010/ 8010 (non-emergency)

Submit your question or concern online:
[MontgomeryParks.org/submit](https://www.montgomeryparks.org/submit)

MontgomeryParks.org



NORTHWEST BRANCH STREAM VALLEY PARK TRAILS

PLEASE

- Stay on marked trails and do not blaze new trails. Trails not shown on the map are not sanctioned or maintained.
- Avoid using trails during extremely wet or soggy conditions.
- Use restrictions do apply. Observe and obey access signs.
- Be courteous to other users. Yield right of way as follows: Mountain bikers to all users; hikers to equestrians.

PARK RULES

- Park closes at dusk unless otherwise notified.
- Pets must be kept on a leash at all times.
- Alcoholic beverages are not permitted in the park.
- Smoking is prohibited.
- Visitors to the park must follow all M-NCPPC Rules and Regulations, as well as any rules specific to a park facility or activity.
- For all the park rules, visit: <https://www.montgomeryparks.org/about/rules-and-regulations/>

Both the Northwest Branch Trail (hikers, bikers, equestrians) and the Rachel Carson Greenway Trail (hikers, equestrians) are very popular among the residents that neighbor the Northwest Branch Stream Valley. This central section of the Northwest Branch Trail connects to Wheaton Regional Park at Kemp Mill Road. There are several neighborhood access points along the trail and ample parking at the Burnt Mills Dam parking lot on Route 29.

NORTHWEST BRANCH TRAIL FROM KEMP MILL RD TO ROUTE 29:		3.8 mi.
RACHEL CARSON GREENWAY FROM NORTHWEST BRANCH TRAIL TO ROUTE 29:		3.8 mi.









No Motorized Vehicles



PARKING



ROAD CROSSING

NATURAL SURFACE TRAILS

-  SHARED BY ALL
-  HIKING/ BIKING
-  HIKING/ EQUESTRIAN
-  HIKING ONLY



WATER AREAS



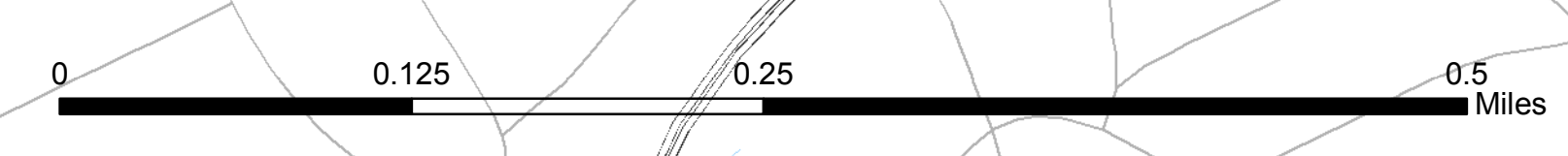
MONTGOMERY PARKS



Questions? Concerns?
 Call us: 301-495-2595
 E-mail us: Info@MontgomeryParks.org
 Park Police: 301-949-3010/ 8010 (non-emergency)

Submit your question or concern online:
[MontgomeryParks.org/submit](https://www.montgomeryparks.org/submit)

MontgomeryParks.org



NORTHWEST BRANCH STREAM VALLEY PARK TRAILS

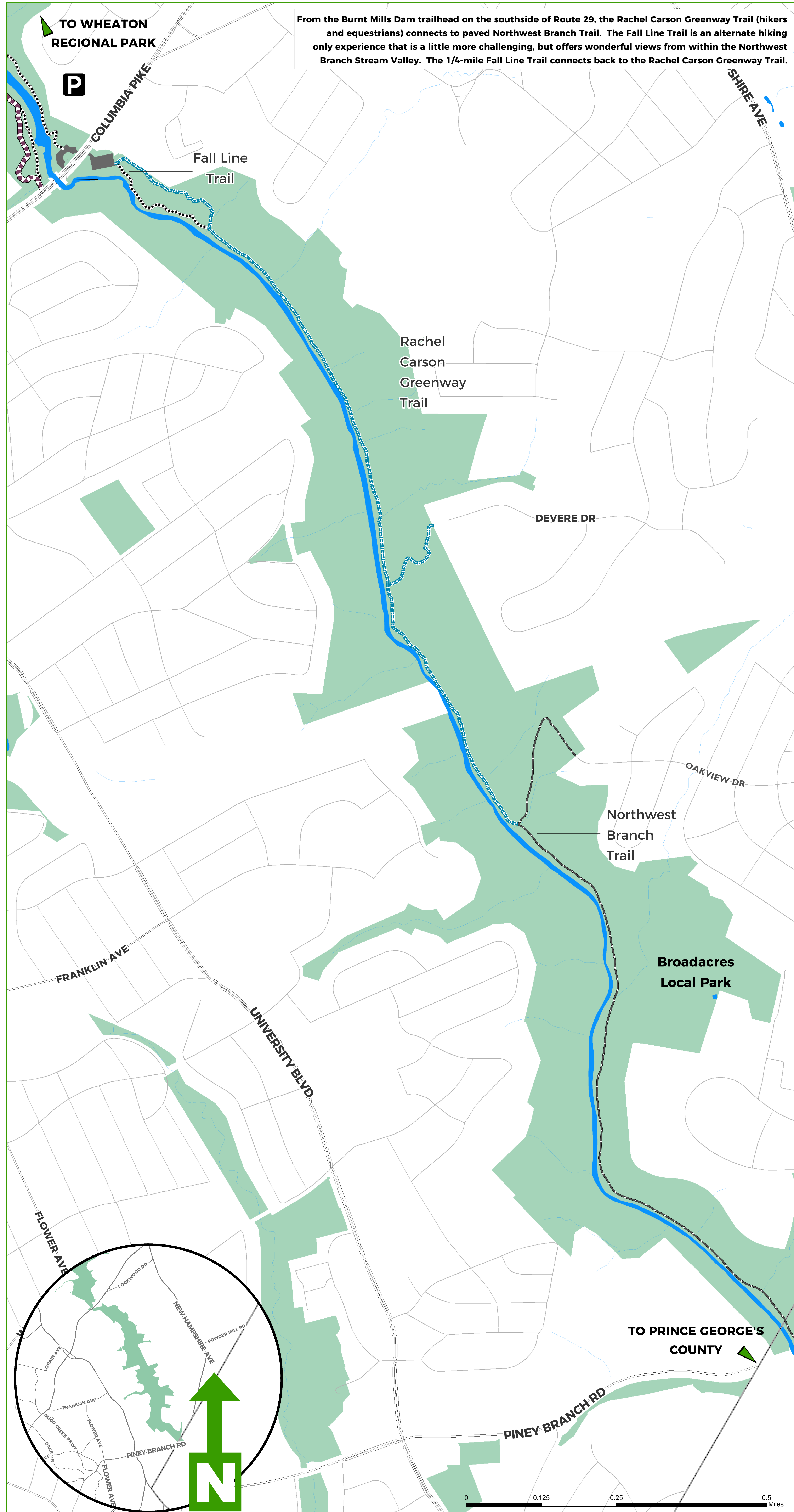
PLEASE

- Stay on marked trails and do not blaze new trails. Trails not shown on the map are not sanctioned or maintained.
- Avoid using trails during extremely wet or soggy conditions.
- Use restrictions do apply. Observe and obey access signs.
- Be courteous to other users. Yield right of way as follows: Mountain bikers to all users; hikers to equestrians.

PARK RULES

- Park closes at dusk unless otherwise notified.
- Pets must be kept on a leash at all times.
- Alcoholic beverages are not permitted in the park.
- Smoking is prohibited.
- Visitors to the park must follow all M-NCPPC Rules and Regulations, as well as any rules specific to a park facility or activity.
- For all the park rules, visit: <https://www.montgomeryparks.org/about/rules-and-regulations/>

From the Burnt Mills Dam trailhead on the southside of Route 29, the Rachel Carson Greenway Trail (hikers and equestrians) connects to paved Northwest Branch Trail. The Fall Line Trail is an alternate hiking only experience that is a little more challenging, but offers wonderful views from within the Northwest Branch Stream Valley. The 1/4-mile Fall Line Trail connects back to the Rachel Carson Greenway Trail.



FALL LINE TRAIL:	.25 mi.
RACHEL CARSON GREENWAY, ROUTE 29 TO NORTHWEST BRANCH:	1.4 mi.
NORTHWEST BRANCH TO PRINCE GEORGE'S:	1.3 mi.

No Motorized Vehicles

PARKING

NATURAL SURFACE TRAILS

- PAVED TRAIL
- SHARED BY ALL
- HIKING/ EQUESTRIAN
- HIKING ONLY

- WATER AREAS
- MONTGOMERY PARKS

Questions? Concerns?
 Call us: 301-495-2595
 E-mail us: Info@MontgomeryParks.org
 Park Police: 301-949-3010/ 8010 (non-emergency)

Submit your question or concern online:
[MontgomeryParks.org/submit](https://www.montgomeryparks.org/submit)

MontgomeryParks.org